

**NOTICE!!**

**These documents have been scanned!**

**Do not place un-scanned documents beneath this notice!**

**Do not remove this notice from this file!**

GPO Jacket No. 560-102  
Print Order 61540  
Rise Business Services, LLC  
Job=AZ15 7/2/2019



Box Number= AZ15137



Claim Begin-End: AMC355008-AMC355009

**1 Initial Receipt**



AZ15137-10

AMC353844-AMC355008

**United States Department of the Interior  
Bureau of Land Management**  
BUSINESS & SUPPORT SVCS DIV  
222 N CENTRAL AVE  
PHOENIX, AZ 85004 -2203  
Phone: (602) 417-9200

Receipt	
No:	233021

<b>Transaction #:</b> 247526	
<b>Date of Transaction:</b> 12/12/2000	
<b>CUSTOMER:</b>	NEW 49ERS PO BOX 47 HAPPYCAMP, CA 96039

LINE #	QTY	COMMODITY / SUBJECT / ACTION / PRODUCT	REMARKS	UNIT PRICE	TOTAL
1	2	IAC PRODUCTS / COPIES / CASEFILE/DOCUMENT COPIES / COPIES (B/W UP TO 11X17)-\$ .13/P		\$0.13	\$0.26
2	2	LOCATABLE MINERALS / MINING CLAIMS-EARNED AND ADJUDICATED / CERT OF LOCATION SVC CHG \$10 (1930)		\$10.00	\$20.00
3	2	LOCATABLE MINERALS / MINING CLAIMS-EARNED AND ADJUDICATED / LOCATION FEE \$25 (1993)		\$25.00	\$50.00
4	2	LOCATABLE MINERALS / MINING CLAIMS-EARNED AND ADJUDICATED / MAINTENANCE FEE \$100 (1993)		\$100.00	\$200.00
5	1	OVERPAYMENT / OVERPAYMENT OF FEES / SUSPENSE (455)		- n/a -	\$200.26
<b>TOTAL:</b>					<b>\$470.52</b>

PAYMENT INFORMATION			
1	AMOUNT:	\$470.52	POSTMARKED: 11/30/2000
	TYPE:	CHECK	RECEIVED: 12/12/2000
	CHECK NO:	8000	
	NAME:	THE NEW 49'ERS, INC PO BOX 47 HAPPYCAMP CA 96039	

REMARKS

CASE SERIAL NUMBER INFORMATION		
TRNS #	LINE #	CASES
247526	2	AMC355008, AMC355009
247526	3	AMC355008, AMC355009
247526	4	AMC355008, AMC355009
247526	5	- n/a -

This receipt was generated by the automated BLM Collections and Billings System and is a paper representation of a portion of the official electronic record contained therein.

**NOTICE!!**

**These documents have been scanned!**

**Do not place un-scanned documents beneath this notice!**

**Do not remove this notice from this file!**

GPO Jacket No. 560-102  
Print Order 61540  
Rise Business Services, LLC  
Job=AZ15 7/2/2019



Box Number= AZ15137



Claim Begin-End: AMC355008-AMC355009

**2 Correspondence**



AZ15137-10

AMC353844-AMC355008



# United States Department of the Interior



BUREAU OF LAND MANAGEMENT

Arizona State Office

One North Central Avenue, Suite 800

Phoenix, Arizona 85004-4427

[www.blm.gov/az/](http://www.blm.gov/az/)

OCT 10 2018

In Reply Refer To:

3800 (9200) RM

AMC355008

CERTIFIED MAIL - RETURN RECEIPT REQUESTED No. 9214 8901 9403 8373 6882 03

## NOTICE

DEREK EIMER : This Notice Affects Those Claims  
PO BOX 590 : Shown in the Block Below.  
HAPPY CAMP, CA 96039-0590 :

---

AMC355008 - AMC355009  
GOLDEN RECOVERY #1, GOLDEN RECOVERY #2

---

### Maintenance Fee Waiver Held for Rejection

This office received the Maintenance Fee Waiver Certification (waiver) for the above listed mining claim(s). The waiver is not properly completed and does not meet the annual filing requirements.

In accordance with 43 Code of Federal Regulations (CFR) 3835.10, the name, address, and original signatures of all owners of the mining claim must be included on the waiver form. Please correct the discrepancy as noted below:

- The waiver document is missing claim owner names, addresses or signatures. Even if an agent is signing the waiver, the names and addresses of all claim owners are required to be listed on the waiver. Next to each name there must be a signature: either that of the owner, or an authorized agent.
- If an agent signs, they should identify themselves as signing on behalf of an owner, and a Power of Attorney must accompany the waiver document. The execution date on the Power of Attorney must be current within 3 years.

• In the case of the death of a mining claim owner the following documents are required:


1) copy of the death certificate;

2) proof that whomever signs the waiver has authority to sign on behalf of the deceased claimant (this can be a copy of the will or a document from probate court declaring the executor of the will or personal representative of the deceased).

In order to correct the defect in the waiver, per 43 CFR 3835.93, you must provide this office with the requested information within 60 days of your receipt of this notice. If you are unable to provide this information, you have the option of paying the annual maintenance fee of \$155 per claim (\$155 per 20 acres for placer claims larger than 20 acres). If we do not receive the requested corrections or the maintenance fees within the 60-day time frame, the claim(s) will be declared forfeited and closed.

If additional information is required, please contact RéAnn Myers at 602-417-9413. Please include your AMC serial number(s) on all correspondence.

Sincerely,



Lucas Lucero  
Deputy State Director  
Lands, Minerals and Energy Division



Date Produced: 10/29/2018

ConnectSuite Inc.:

The following is the delivery information for Certified Mail™/RRE item number 9214 8901 9403 8373 6882 03. Our records indicate that this item was delivered on 10/25/2018 at 04:16 p.m. in HAPPY CAMP, CA 96039. The scanned image of the recipient information is provided below.

Signature of Recipient :

*Derek Deimer*  
DEREK DEIMER

Address of Recipient :

PO BOX 590  
96039

Thank you for selecting the Postal Service for your mailing needs. If you require additional assistance, please contact your local post office or Postal Service representative.

Sincerely,  
United States Postal Service

The customer reference number shown below is not validated or endorsed by the United States Postal Service. It is solely for customer use.

Customer Reference Number: C1025973.5930986



# United States Department of the Interior

BUREAU OF LAND MANAGEMENT  
Arizona State Office  
One North Central Avenue, Suite 800  
Phoenix, Arizona 85004-4427  
[www.blm.gov/az/](http://www.blm.gov/az/)



OCT 10 2018

In Reply Refer To:  
3800 (9200) RM  
**AMC355008**

CERTIFIED MAIL – RETURN RECEIPT REQUESTED 9214 8901 9403 8373 6882 10

## NOTICE

DEREK EIMER : This Decision Affects Those Claims  
PO BOX 590 : Shown in the Block Below.  
HAPPY CAMP, CA 96039-0590 :

---

AMC355008 - AMC355009  
GOLDEN RECOVERY #1, GOLDEN RECOVERY #2

---

### Transfer(s) Not Processed

A conveyance document to transfer ownership of the mining claim(s) listed above was received by the Bureau of Land Management (BLM) Arizona State Office. The transfer(s) of ownership cannot be processed for the following reason(s):

No address for the grantee is included. We must have the grantee's address to enter into the database.

If appropriate, please submit a corrected conveyance document, required documents, or additional fees, within 30 days of your receipt of this notice. If the required information is not received within the 30-day timeframe, no further action will be taken, and the BLM will retain the non-refundable processing fees submitted.

If additional information is required, please contact RéAnn Myers at 602-417-9413. Please include your AMC serial number(s) on all correspondence.

Lucas Lucero  
Deputy State Director  
Lands, Minerals and Energy Division



Date Produced: 10/22/2018

ConnectSuite Inc.:

The following is the delivery information for Certified Mail™/RRE item number 9214 8901 9403 8373 6882 10. Our records indicate that this item was delivered on 10/18/2018 at 12:08 p.m. in HAPPY CAMP, CA 96039. The scanned image of the recipient information is provided below.

Signature of Recipient :

*Derek Deimer*

DEREK DEIMER

Address of Recipient :

PO BOX 590  
96039

Thank you for selecting the Postal Service for your mailing needs. If you require additional assistance, please contact your local post office or Postal Service representative.

Sincerely,  
United States Postal Service

The customer reference number shown below is not validated or endorsed by the United States Postal Service. It is solely for customer use.

Customer Reference Number: C1025973.5930987



**SENDER: COMPLETE THIS SECTION**

- Complete items 1, 2, and 3.
- Print your name and address on the reverse so that we can return the card to you.
- Attach this card to the back of the mailpiece, or on the front if space permits.

1. Article Addressed to:

DEREK EIMER  
 PO BOX 47  
 HAPPY CAMP, CA 96039-0047  
 920/PB/AMC355008



9590 9402 1932 6123 9424 13

2. Article Number (Transfer from service label)

7017 0660 0000 3024 0976

**COMPLETE THIS SECTION ON DELIVERY**

A. Signature

X *Derek Eimer*

- Agent
- Addressee

B. Received by (Printed Name)

C. Date of Delivery

OCT 24 2017

D. Is delivery address different from item 1?  Yes  
If YES, enter delivery address below:  No

USPS 96039

3. Service Type

- Adult Signature
- Adult Signature Restricted Delivery
- Certified Mail®
- Certified Mail Restricted Delivery
- Collect on Delivery
- Collect on Delivery Restricted Delivery
- Priority Mail Express®
- Registered Mail™
- Registered Mail Restricted Delivery
- Return Receipt for Merchandise
- Signature Confirmation™
- Signature Confirmation Restricted Delivery

1 Mail

1 Mail Restricted Delivery

(over \$500)


DD 12/23/17

USPS TRACKING#

SACRAMENTO



9590 9402 1932 6123 9424 13



First-Class Mail  
Postage & Fees Paid  
USPS  
Permit No. G-10

United States  
Postal Service

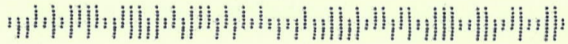
RECEIVED  
BLM AZ STATE OFFICE

• Sender: Please print your name, address, and ZIP+4® in this box•  
U.S. DEPARTMENT OF THE INTERIOR  
BUREAU OF LAND MANAGEMENT  
ARIZONA STATE OFFICE  
ONE NORTH CENTRAL AVENUE, SUITE 800  
PHOENIX, AZ 85004-4427

2011 OCT 31 AM 10:17

PHOENIX, AZ 85004

-442700





# United States Department of the Interior



BUREAU OF LAND MANAGEMENT

Arizona State Office

One North Central Avenue, Suite 800

Phoenix, Arizona 85004-4427

[www.blm.gov/az/](http://www.blm.gov/az/)

OCT 13 2017

In Reply Refer To:

3800 (9200) PB

AMC355008

CERTIFIED MAIL – RETURN RECEIPT REQUESTED 7017 0660 0000 3024 0976

## NOTICE

DEREK EIMER

PO BOX 47

HAPPY CAMP, CA 96039-0047

---

GOLDEN RECOVERY #1; GOLDEN RECOVERY #2  
AMC355008, AMC355009

---

### Maintenance Fee Waiver Held for Rejection

This office received the Maintenance Fee Waiver Certification (waiver) for the above listed mining claim(s). The waiver is not properly completed and does not meet the annual filing requirements.

In accordance with 43 Code of Federal Regulations (CFR) 3835.10, the name, address, and original signatures of all owners of the mining claim must be included on the waiver form. Please correct the discrepancy as noted below:

- The waiver document is missing a claim owners name, address and signature. If a personal representative is signing the waiver, the names and addresses of all claim owners are required to be listed on the waiver. Next to each name, there must be a signature: either that of the owner, an authorized agent, or personal representative
- If an agent or personal representative signs, they should identify themselves as signing on behalf of an owner, and a Power of Attorney must accompany the waiver document. The execution date on the Power of Attorney must be current within 3 years.


*WVR-CURED on 12/8/17*

*DD-12/23/17*

- In the case of the death of a mining claim owner, the following documents are required:  
 (1) Copy of the death certificate; (2) Proof that whomever signs the quitclaim deed has authority to sign on behalf of the deceased claimant (this can be a copy of the will or a document from probate court declaring the executor of the will or personal representative of the deceased).

In order to correct the defect in the waiver, per 43 CFR 3835.93, you must provide this office with the requested information within 60 days of your receipt of this notice. If you are unable to provide this information, you have the option of paying the annual maintenance fee of \$155 per claim (\$155 per 20 acres for placer claims larger than 20 acres). If we do not receive the requested corrections or the maintenance fees within the 60 day time frame, the claim(s) will be declared forfeited and closed.

Please include your AMC serial number on all correspondence. If additional information is required, please contact Pauline Brown at 602-417-9360.



Lucas Lucero  
 Deputy State Director  
 Lands, Minerals and Energy Division

Enclosure(s)

UNITED STATES  
DEPARTMENT OF THE INTERIOR  
BUREAU OF LAND MANAGEMENT  
**MAINTENANCE FEE WAIVER CERTIFICATION**

536

AT

FORM APPROVED  
OMB NO. 1004-0114  
Expires: January 31, 2020

Amc 355008

SEE INSTRUCTIONS ON PAGE 2

- This small miner waiver is filed for the assessment year beginning on September 1, 2017 and ending on September 1, 2018.
- The undersigned and all related parties owned ten or fewer mining claims, mill, or tunnel sites located and maintained on Federal lands in the United States of America on September 1, 2017.
- The undersigned have performed the assessment work required by law for each mining claim listed prior to filing this waiver and understand that by filing this form, the undersigned must file an affidavit of assessment work with the Bureau of Land Management (BLM) by the December 30th following the filing of this waiver.
- The undersigned understand that if the assessment work obligation has not yet come due under 30 U.S.C. 28 (for those claims in their first assessment year only), a notice of intent to hold reciting this condition must be recorded by the December 30th following the filing of this waiver.
- The undersigned understand that mill and tunnel sites may also be listed on this waiver and be waived from payment of the maintenance fee, and that a notice of intent to hold for these sites is required to be filed with the BLM by the December 30th following the filing of this waiver.
- The undersigned understand and acknowledge that pursuant to 43 U.S.C. 1212 and 18 U.S.C. 1001, the filing or recording of a false, fictitious, or fraudulent document with the BLM may result in a fine of up to \$250,000, a prison term not to exceed five years, or both.
- The mining claims, mill or tunnel sites for which this waiver from payment of the maintenance fees is requested are:

CLAIM OR SITE NAME	BLM RECORDATION SERIAL NUMBER
1. <u>Golden Recovery #1</u>	✓ <u>AMC 355008</u> <u>355008</u>
2. <u>Golden Recovery #2</u>	<u>AMC 355009</u>
3. <u>Ad D #3 Ext.</u>	- <u>CAMC 306331</u>
4. <u>Ad D #4</u>	- <u>CAMC 309347</u>
5. <u>Channel Gold</u>	- <u>CAMC 291808</u>
6. <u>Home Gold</u>	- <u>CAMC 292710</u>
7. <u>Kar 1 Ext.</u>	- <u>CAMC 306332</u>
8. <u>Orleans Reward</u>	- <u>CAMC 292709</u>
9. <u>The Doolittle Rapids</u>	- <u>CAMC 305822</u>
10. <u>U Fish Creek</u>	- <u>CAMC 306348</u>

The owner(s) (claimant(s)) of the above mining claims and sites are

Charles Ripple  
(Owner's Name - Please Print)

P.O. Box 900  
(Owner's Mailing Address)

Happy Camp  
(City)

CA    96039  
(State)    (Code)

C. Ripple  
(Owner's Signature)

**ENTERED**  
AC 247 / AC 483  
SEP 18 2017  
BY: pb

**RECEIVED**  
BLM AZ STATE OFFICE  
PHOENIX, ARIZONA  
2017 SEP - 1 P 3:21

(Owner's Name - Please Print)

(Owner's Mailing Address)

(City)

(State)    (Zip Code)

(Owner's Signature)

(Owner's Name - Please Print)

(Owner's Mailing Address)

(City)

(State)    (Zip Code)

(Owner's Name - Please Print)	(Owner's Signature)		
(Owner's Mailing Address)	(City)	(State)	(Zip Code)
(Owner's Name - Please Print)	(Owner's Signature)		
(Owner's Mailing Address)	(City)	(State)	(Zip Code)
(Owner's Name - Please Print)	(Owner's Signature)		
(Owner's Mailing Address)	(City)	(State)	(Zip Code)
(Owner's Name - Please Print)	(Owner's Signature)		
(Owner's Mailing Address)	(City)	(State)	(Zip Code)

18 U.S.C. 1001 and 43 U.S.C. 1212 make it a crime for any person knowingly and willfully to make to any department or agency of the United States any false, fictitious or fraudulent statements or representations as to any matter within its jurisdiction.

**INSTRUCTIONS**

1. This certification is made under the provisions of 43 U.S.C. § 1744 and 30 U.S.C. §28-28k and the regulations thereunder (43 CFR Part 3830).
2. The claimant(s) must fill in the dates in paragraph 1 for the beginning and ending of the assessment year for which this waiver is sought.
3. The claimant(s) must fill in the date in paragraph 2 for the beginning of the assessment year for which this waiver is sought.
4. All claim and site names and BLM serial numbers must be listed for the mining claims, mill sites, and tunnel sites for which the waiver is sought.
5. All owners of the mining claims, mill sites, and tunnel sites and their addresses must be given.
6. This waiver form must be signed by all the claimants or their designated agent, in original form. If an agent is designated, a notarized designation of agent, signed by all of the claimants with proper address given, must be submitted with this waiver.
7. This form must be filed no later than September 1st for the upcoming assessment year in the BLM State Office where the mining claims or sites are recorded, or the waiver cannot be granted by the BLM. (Example: To obtain a waiver for the assessment year 2012, which begins on September 1, 2011, you must qualify for and file for a waiver no later than September 1, 2011, in the proper BLM State Office.)
8. For all mining claims which require assessment work, you must record an affidavit of labor on or before the December 30th immediately following the filing of this waiver. For all other mining claims or sites waived, you must record a notice of intent to hold on or before the December 30th immediately following the filing of this waiver.
9. Mill and tunnel sites may also be listed on this waiver and be waived from payment of the maintenance fee. A notice of intent to hold for these sites is required to be filed by the December 30th following the filing of this waiver.

10331

RECEIVED  
 BLM AZ STATE OFFICE  
 2011 SEP 1 P 3:21  
 PHOENIX ARIZONA  
 FOR OFFICIAL USE ONLY

**DEPARTMENT OF THE INTERIOR**  
**BUREAU OF LAND MANAGEMENT**  
**MINING CLAIMS**

Run Date/Time: 10/11/2017 09:27 AM

(LIVE) Serial Register Page

Page 1 of 2

**01 10-21-1976;090STAT0090;43USC1744**  
**Case Type 384201: PLACER CLAIM**  
**Claim Name: GOLDEN RECOVERY #1**  
**Commodity :**  
**Case Disposition: ACTIVE**  
**Required Maintenance Fee: \$155.00**

**Total Acres**  
**20.000**

**Serial Number**  
**AMC355008**  
**Lead File Number**  
**AMC355008**

**Name & Address**

**Int Rel**

EIMER DEREK PO BOX 47 HAPPY CAMP, CA 96039-0047 CLAIMANT

Mer	Twp	Rng	Sec	Quadrant	District/Field Office	County
14	0030N	0200W	010	SW	YUMA FO	LA PAZ

Act Date	Code	Action	Action Remarks	Receipt Number
09/01/2000	403	LOCATION DATE		
11/30/2000	395	RECORDATION NOTICE RECD		
09/01/2017	483	SMALL MINER CERT FILED	2018	
07/31/2017	480	EVID OF ASSMT FILED	2017	3915438
06/20/2016	483	SMALL MINER CERT FILED	2017	
09/23/2016	480	EVID OF ASSMT FILED	2016	3666058
08/10/2015	483	SMALL MINER CERT FILED	2016	
08/28/2015	480	EVID OF ASSMT FILED	2015	3381259
09/02/2014	483	SMALL MINER CERT FILED	2015	
09/09/2014	480	EVID OF ASSMT FILED	2014	3126880
06/17/2013	483	SMALL MINER CERT FILED	2014	
10/17/2013	480	EVID OF ASSMT FILED	2013	2892322
08/27/2012	483	SMALL MINER CERT FILED	2013	
10/02/2012	480	EVID OF ASSMT FILED	2012	2664684
08/16/2011	483	SMALL MINER CERT FILED	2012	
09/13/2011	480	EVID OF ASSMT FILED	2011	2430103
08/03/2010	483	SMALL MINER CERT FILED	2011	
12/29/2010	480	EVID OF ASSMT FILED	2010	2270410
07/13/2009	483	SMALL MINER CERT FILED	2010	
09/14/2009	480	EVID OF ASSMT FILED	2009	2001563
08/21/2008	483	SMALL MINER CERT FILED	2009	
09/23/2008	480	EVID OF ASSMT FILED	2008	1791233
08/24/2007	483	SMALL MINER CERT FILED	2008	
10/25/2007	480	EVID OF ASSMT FILED	2007	1593102
08/31/2006	483	SMALL MINER CERT FILED	2007	
10/17/2006	480	EVID OF ASSMT FILED	2006	1378199
08/29/2005	483	SMALL MINER CERT FILED	2006	
12/30/2005	480	EVID OF ASSMT FILED	2005	1216937
08/30/2004	483	SMALL MINER CERT FILED	2005	
08/30/2004	481	NOTICE OF INTENT TO HOLD	2004	944053
09/01/2003	483	SMALL MINER CERT FILED	2004	
12/08/2003	480	EVID OF ASSMT FILED	2003	795533

**NO WARRANTY IS MADE BY BLM**  
**FOR USE OF THE DATA FOR**  
**PURPOSES NOT INTENDED BY BLM**

**DEPARTMENT OF THE INTERIOR  
BUREAU OF LAND MANAGEMENT  
MINING CLAIMS**

Run Date/Time: 10/11/2017 09:27 AM

**(LIVE) Serial Register Page**

Page 2 of 2

09/01/2002	483	SMALL MINER CERT FILED	2003	
12/30/2002	480	EVID OF ASSMT FILED	2002	614668
08/20/2001	483	SMALL MINER CERT FILED	2002	
10/30/2001	481	NOTICE OF INTENT TO HOLD	2001	402576
12/12/2000	484	LOCATION YEAR / MAINTENANCE	2001	233021
09/01/2017	247	FUTURE ACTION SUSPENSE	2018 WVR CORRECTION	
06/20/2016	170	ADDRESS CHANGE FILED		
07/23/2014	635	AMENDED LOCATION FILED	REDUCE ACRES	3084164
06/20/2014	393	DECISION/NOTICE ISSUED	PROOF OF DISCOVERY REQ	
02/15/2011	396	TRF OF INTEREST FILED	KOONS MARY	2293802
12/18/2007	396	TRF OF INTEREST FILED	FIORINA VELMA	1624677
12/18/2007	396	TRF OF INTEREST FILED	ROBERTSON CHRISTINE	1624677
12/18/2007	396	TRF OF INTEREST FILED	TROMBETTA JANICE	1624677
12/18/2007	396	TRF OF INTEREST FILED	NELSON BRENDA	1624677
12/18/2007	396	TRF OF INTEREST FILED	KOONS RAY	1624677
12/18/2007	396	TRF OF INTEREST FILED	URBAN JACOB	1624677
12/18/2007	396	TRF OF INTEREST FILED	TABBERT KAY	1624677
05/01/2007	396	TRF OF INTEREST FILED	MILES SHERRIE	1484180
08/08/2005	396	TRF OF INTEREST FILED	MCCRACKEN WILLIAM	1127530
10/22/2004	379	REFUND AUTHORIZED	\$10.00;OVERPAYMENT	962963
12/26/2000	485	MULTIPLE PAYMENT	480;2000	239489
12/13/2000	669	LAND STATUS CHECKED		
12/12/2000	501	ACCT ADV IN LEAD FILE	AMC355008;	
09/11/2000	404	COUNTY RECORDATION	200004091	
09/01/2000	880	RESERVED MINERAL ESTATE	SX	

Line Nr Remarks

**NO WARRANTY IS MADE BY BLM  
FOR USE OF THE DATA FOR  
PURPOSES NOT INTENDED BY BLM**



**DEPARTMENT OF THE INTERIOR  
BUREAU OF LAND MANAGEMENT  
MINING CLAIMS**

Run Date/Time: 10/11/2017 09:27 AM

**(LIVE) Serial Register Page**

Page 1 of 2

**01 10-21-1976;090STAT0090;43USC1744**  
**Case Type 384201: PLACER CLAIM**  
**Claim Name: GOLDEN RECOVERY #2**  
**Commodity :**  
**Case Disposition: ACTIVE**  
**Required Maintenance Fee: \$155.00**

**Total Acres**  
**20.000**

**Serial Number**  
**AMC355009**  
**Lead File Number**  
**AMC355008**

Name & Address	Int Rel
EIMER DEREK PO BOX 47 HAPPY CAMP, CA 96039-0047	CLAIMANT

Mer Twp	Rng	Sec	Quadrant	District/Field Office	County
14	0030N	0200W	002	NE YUMA FO	LA PAZ

Act Date	Code	Action	Action Remarks	Receipt Number
09/01/2000	403	LOCATION DATE		
11/30/2000	395	RECORDATION NOTICE RECD		
09/01/2017	483	SMALL MINER CERT FILED	2018	
07/31/2017	480	EVID OF ASSMT FILED	2017	3915438
06/20/2016	483	SMALL MINER CERT FILED	2017	
09/23/2016	480	EVID OF ASSMT FILED	2016	3666058
08/10/2015	483	SMALL MINER CERT FILED	2016	
08/28/2015	480	EVID OF ASSMT FILED	2015	3381259
09/02/2014	483	SMALL MINER CERT FILED	2015	
09/09/2014	480	EVID OF ASSMT FILED	2014	3126880
06/17/2013	483	SMALL MINER CERT FILED	2014	
10/17/2013	480	EVID OF ASSMT FILED	2013	2892322
08/27/2012	483	SMALL MINER CERT FILED	2013	
10/02/2012	480	EVID OF ASSMT FILED	2012	2664684
08/16/2011	483	SMALL MINER CERT FILED	2012	
09/13/2011	480	EVID OF ASSMT FILED	2011	2430103
08/03/2010	483	SMALL MINER CERT FILED	2011	
12/29/2010	480	EVID OF ASSMT FILED	2010	2270410
07/13/2009	483	SMALL MINER CERT FILED	2010	
09/14/2009	480	EVID OF ASSMT FILED	2009	2001563
08/21/2008	483	SMALL MINER CERT FILED	2009	
09/23/2008	480	EVID OF ASSMT FILED	2008	1791233
08/24/2007	483	SMALL MINER CERT FILED	2008	
10/25/2007	480	EVID OF ASSMT FILED	2007	1593102
08/31/2006	483	SMALL MINER CERT FILED	2007	
10/17/2006	480	EVID OF ASSMT FILED	2006	1378199
08/29/2005	483	SMALL MINER CERT FILED	2006	
12/30/2005	480	EVID OF ASSMT FILED	2005	1216937
08/30/2004	483	SMALL MINER CERT FILED	2005	
08/30/2004	481	NOTICE OF INTENT TO HOLD	2004	944053
09/01/2003	483	SMALL MINER CERT FILED	2004	
12/08/2003	480	EVID OF ASSMT FILED	2003	795533

**NO WARRANTY IS MADE BY BLM  
FOR USE OF THE DATA FOR  
PURPOSES NOT INTENDED BY BLM**

DEPARTMENT OF THE INTERIOR  
BUREAU OF LAND MANAGEMENT

MINING CLAIMS

Run Date/Time: 10/11/2017 09:27 AM

(LIVE) Serial Register Page

Page 2 of 2

09/01/2002	483	SMALL MINER CERT FILED	2003	
12/30/2002	480	EVID OF ASSMT FILED	2002	614668
08/20/2001	483	SMALL MINER CERT FILED	2002	
10/30/2001	481	NOTICE OF INTENT TO HOLD	2001	402576
12/12/2000	484	LOCATION YEAR / MAINTENANCE	2001	233021
09/01/2017	247	FUTURE ACTION SUSPENSE	2018 WVR CORRECTION	
06/20/2016	170	ADDRESS CHANGE FILED		
07/23/2014	635	AMENDED LOCATION FILED	REDUCE ACRES	3084164
06/20/2014	393	DECISION/NOTICE ISSUED	PROOF OF DISCOVERY REQ	
02/15/2011	396	TRF OF INTEREST FILED	KOONS MARY	2293802
12/18/2007	396	TRF OF INTEREST FILED	NELSON BRENDA	1624677
12/18/2007	396	TRF OF INTEREST FILED	FLORINA VELMA	1624677
12/18/2007	396	TRF OF INTEREST FILED	URBAN JACOB	1624677
12/18/2007	396	TRF OF INTEREST FILED	ROBERTSON CHRISTINE	1624677
12/18/2007	396	TRF OF INTEREST FILED	TABBERT KAY	1624677
12/18/2007	396	TRF OF INTEREST FILED	KOONS RAY	1624677
12/18/2007	396	TRF OF INTEREST FILED	TROMBETTA JANICE	1624677
05/01/2007	396	TRF OF INTEREST FILED	MILES SHERRIE	1484180
08/08/2005	396	TRF OF INTEREST FILED	MCCRACKEN WILLIAM	1127530
12/26/2000	485	MULTIPLE PAYMENT	480;2000	239489
12/13/2000	669	LAND STATUS CHECKED		
12/12/2000	501	ACCT ADV IN LEAD FILE	AMC355008;	
09/11/2000	404	COUNTY RECORDATION	200004092	
09/01/2000	880	RESERVED MINERAL ESTATE	SX	

Line Nr Remarks

NO WARRANTY IS MADE BY BLM  
FOR USE OF THE DATA FOR  
PURPOSES NOT INTENDED BY BLM



# United States Department of the Interior



BUREAU OF LAND MANAGEMENT

Arizona State Office

One North Central Avenue, Suite 800

Phoenix, Arizona 85004-4427

www.blm.gov/az/

JUN 20 2014

In Reply Refer To:  
3800 (9310) RM  
AMC355008

CERTIFIED MAIL – RETURN RECEIPT REQUESTED NO. 7013 2250 0000 8721 7421

## NOTICE

DEREK EIMER : This Notice Affects Those Claims  
PO BOX 590 : Shown in the Block Below.  
HAPPY CAMP, CA 96039-0590 :

AMC355008 - AMC355009  
GOLDEN RECOVERY #1, GOLDEN RECOVERY #2

### Association Placer Mining Claims Documentation or Amendments Required

The mining claims listed above are association placer mining claims that are over 20 acres in size. The claims were originally located with the required number of locators to meet the 20-acre per locator requirement. However, the claims are now held by a smaller group of claimants than originally located them and are therefore not in compliance with the legal requirements.

By law, each individual claimant is allowed to hold a maximum of 20 acres per claim. A corporation is considered to be a single entity that is allowed to hold a maximum of 20 acres per claim. In accordance with 43 CFR 3833.33 you may transfer, sell, or otherwise convey an association placer mining claim at any time to an equal or greater number of mining claimants. If you want to transfer an association placer claim to an individual or an association that is smaller in number than the association that located the claim you (a) must have discovered a valuable mineral deposit before the transfer; or (b) upon notice from BLM, you must reduce the acreage of the claim, if necessary, so that you meet the 20-acre per locator limit.

In reviewing the case file for these claims it was noted that at the time of transfer to an individual or smaller number of locators than originally located the claims, BLM did not receive documentation supporting that a discovery of a valuable mineral deposit was made. Without this

RECEIVED  
BLM AZ STATE OFFICE  
2014 JUL 21 P 4: 09  
PHOENIX, ARIZONA

*COPY SENT W/O MONEY.  
AMENDMENTS SENT w/ FEE ON 7/23/2014  
RM*

documentation we cannot determine if the claims are being properly held by the correct number of claimants. Therefore, we are requiring that the appropriate documentation be submitted to BLM. We are enclosing a guide to clarify what documentation must be provided to BLM to support the discovery of a valuable mineral deposit.

If you have the required documentation, dated **prior** to the date of transfer, you may file it with this office for review. If you do not have the proper documentation, you must amend the claims listed above, reducing the acreage to 20 acres per claimant, as is allowed by law.

We must receive either documentation supporting a discovery of a valuable mineral deposit, or amendments within 30 days of your receipt of this notice. If the required documentation or the amendments are not received within the 30-day timeframe the mining claims will be declared forfeited and void. If amendments are filed, there is a \$10 BLM processing fee for each amendment. The amendments must also be filed with the county.

If additional information is required, please contact RéAnn Myers at 602-417-9413. Please include your AMC serial number(s) on all correspondence.

Sincerely,



For Rebecca Heick  
Group Administrator  
Lands and Minerals

Enclosure

RECEIVED  
BLM AZ STATE OFFICE  
2014 JUL 21 P 4: 09  
PHOENIX, ARIZONA

Recording requested by and return to

Derek Eimer  
c/o The New 49ers  
PO Box 47  
Happy Camp CA 96039

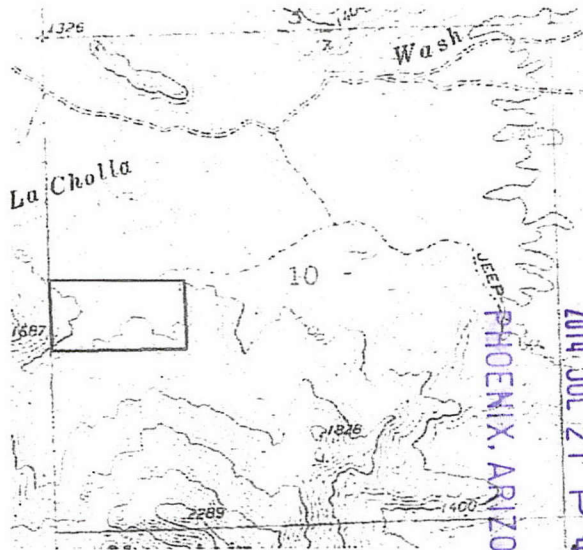
SPACE ABOVE FOR RECORDERS USE ONLY

# Placer Mining Location Notice

Whom it may concern; Please note that...

This claim is amended as to area claimed

1. The name of this Placer Mining Claim is Golden Recovery I
2. Located in Section 10 See Cadastral description for 1/4 Sec. T. R. Med.
3. Located in the La Cholla Mining District, County of La Paz, State of Arizona
4. The original date of this location, as posted on said claim is Sept 1<sup>st</sup>, 2000  
Filed in the LaPaz county recorders office, document # 2000-04091 AMC355008
5. The date of this amendment is July 16, 2014
6. Acreage claimed is 20 acres and shall be located by legal subdivision
7. Cadastral Description; N1/2-NW1/4-SW1/4 of Sec 10, T3N, R20W, G&SR Mer 14  
Excluding from this claim any Private Land or any portion isolated by any easement or Right of Way.



RECEIVED  
BLM AZ STATE OFFICE

2014 JUL 21 P 4: 10

- 8 Map
- 9 Locator of said Claim is;

Derek Eimer

Derek Eimer

PO BOX 590 HAPPY CAMP, CA 96039

Recording requested by and return to

Derek Eimer

% The New 49ers

PO Box 47

HAPPY CAMP CA 96039

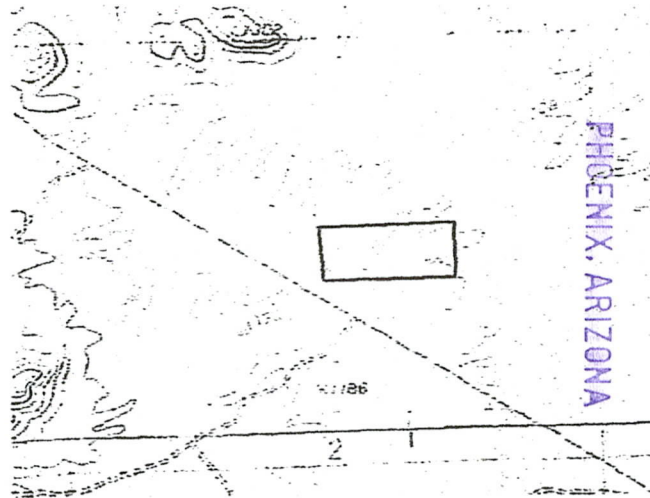
SPACE ABOVE FOR RECORDERS USE ONLY

# Placer Mining Location Notice

Whom it may concern; Please note that...

This claim is amended as to area claimed

1. The name of this Placer Mining Claim is Golden Recovery II
2. Located in Section 2 See Cadastral description for 1/4 Sec. T. R. Med.
3. Located in the La Cholla Mining District, County of La Paz, State of Arizona
4. The original date of this location, as posted on said claim is Sept 1<sup>st</sup>, 2000  
Filed in the LaPaz county recorders office, document # 2000-04092 AMC355009
5. The date of this amendment is July 16, 2014
6. Acreage claimed is 20 acres and shall be located by legal subdivision
7. Cadastral Description; SE/2-SW1/4-NB1/4 of Sec 2, T3N, R20W, G&SR Mer 14  
Excluding from this claim any Private Land or any portion isolated by any easement or Right of Way.



PHOENIX, ARIZONA

2014 JUL 21 P 4: 10

RECEIVED  
BLM AZ STATE OFFICE

8 Map

9 Locator of said Claim is;

Derek Eimer

*Derek Eimer*

PO BOX 590 HAPPY CAMP, CA 96039

MCCRACKEN  
P.O. Box 47  
Happy Camp, CA

96089  
RECEIVED  
BLM AZ STATE OFFICE  
2014 JUL 21 P 4:09

PHOENIX, ARIZONA  
Bureau of Land Management  
One North Central Ave, Suite 800  
Phoenix, AZ 85004




Flat Rate Envelope  
Apply Priority

PLACE STICKER AT TOP OF ENVELOPE TO THE RIGHT OF THE RETURN ADDRESS, FOLD AT DOTTED LINE

**CERTIFIED MAIL™**



7012 3460 0000 8614 2079



U.S. POSTAGE  
PAID  
HAPPY CAMP, CA  
96039  
JUL 18, 14  
AMOUNT

1006

85004

**\$11.60**  
00067455-02

BLM AZ STATE OFFICE

2014 JUL 21 P 4 09

PHOENIX, ARIZONA





UNITED STATES SERVICE

Flat Rate Envelope

Visit us at [usps.com](http://usps.com)

PLEASE PRESS F

PLEASE

EPI4H © U.S. Postal Service; January 2011; All rights reserved



Please Recycle



PS00001000064

This package is the property of the U.S. Postal Service® and is provided solely for use in sending Priority Mail.® Misuse may be violation of federal law. This package is not for resale.

**SENDER: COMPLETE THIS SECTION**

- Complete items 1, 2, and 3. Also complete item 4 if Restricted Delivery is desired.
- Print your name and address on the reverse so that we can return the card to you.
- Attach this card to the back of the mailpiece, or on the front if space permits.

1. Article Addressed to:

DEREK EIMER  
 PO BOX 590  
 HAPPY CAMP, CA 96039-0590  
 9310/RM/AMC355008

 2. Article Number  
 (Transfer from service label)

7013 2250 0000 8721 7421

**COMPLETE THIS SECTION ON DELIVERY**

A. Signature

 X *Derek Eimer*

- 
- Agent
- 
- 
- Addressee

B. Received by (Printed Name)

 RECEIVED  
 DEREK EIMER  
 DELTA OFFICE

C. Date of Delivery

7/1/14

D. Is delivery address different from item 1?

 Yes  
 No

If YES, enter delivery address below:

2014 JUL -7 P 3:00

PHOENIX, ARIZONA

3. Service Type


- 
- Certified Mail®
- 
- Priority Mail Express™
- 
- 
- Registered
- 
- Return Receipt for Merchandise
- 
- 
- Insured Mail
- 
- Collect on Delivery

4. Restricted Delivery? (Extra Fee)

 Yes

UNITED STATES POSTAL SERVICE CA 960


01 JUL 2014 PM 1 T



First-Class Mail  
Postage & Fees Paid  
USPS  
Permit No. G-10

- Sender: Please print your name, address, and ZIP+4<sup>®</sup> in this box •

U.S. DEPARTMENT OF THE INTERIOR  
BUREAU OF LAND MANAGEMENT  
ARIZONA STATE OFFICE  
ONE NORTH CENTRAL AVENUE, SUITE 800  
PHOENIX, AZ 85004-4427





# United States Department of the Interior



BUREAU OF LAND MANAGEMENT  
Arizona State Office  
One North Central Avenue, Suite 800  
Phoenix, Arizona 85004-4427  
[www.blm.gov/az/](http://www.blm.gov/az/)

JUN 20 2014

In Reply Refer To:  
3800 (9310) RM  
AMC355008

CERTIFIED MAIL – RETURN RECEIPT REQUESTED NO. 7013 2250 0000 8721 7421

## NOTICE

DEREK EIMER	:	This Notice Affects Those Claims
PO BOX 590	:	Shown in the Block Below.
HAPPY CAMP, CA 96039-0590	:	

---

AMC355008 - AMC355009  
GOLDEN RECOVERY #1, GOLDEN RECOVERY #2

---

### Association Placer Mining Claims Documentation or Amendments Required

The mining claims listed above are association placer mining claims that are over 20 acres in size. The claims were originally located with the required number of locators to meet the 20-acre per locator requirement. However, the claims are now held by a smaller group of claimants than originally located them and are therefore not in compliance with the legal requirements.

By law, each individual claimant is allowed to hold a maximum of 20 acres per claim. A corporation is considered to be a single entity that is allowed to hold a maximum of 20 acres per claim. In accordance with 43 CFR 3833.33 you may transfer, sell, or otherwise convey an association placer mining claim at any time to an equal or greater number of mining claimants. If you want to transfer an association placer claim to an individual or an association that is smaller in number than the association that located the claim you (a) must have discovered a valuable mineral deposit before the transfer; or (b) upon notice from BLM, you must reduce the acreage of the claim, if necessary, so that you meet the 20-acre per locator limit.

In reviewing the case file for these claims it was noted that at the time of transfer to an individual or smaller number of locators than originally located the claims, BLM did not receive documentation supporting that a discovery of a valuable mineral deposit was made. Without this

documentation we cannot determine if the claims are being properly held by the correct number of claimants. Therefore, we are requiring that the appropriate documentation be submitted to BLM. We are enclosing a guide to clarify what documentation must be provided to BLM to support the discovery of a valuable mineral deposit.

If you have the required documentation, dated **prior** to the date of transfer, you may file it with this office for review. If you do not have the proper documentation, you must amend the claims listed above, reducing the acreage to 20 acres per claimant, as is allowed by law.

We must receive either documentation supporting a discovery of a valuable mineral deposit, or amendments within 30 days of your receipt of this notice. If the required documentation or the amendments are not received within the 30-day timeframe the mining claims will be declared forfeited and void. If amendments are filed, there is a \$10 BLM processing fee for each amendment. The amendments must also be filed with the county.

If additional information is required, please contact RéAnn Myers at 602-417-9413. Please include your AMC serial number(s) on all correspondence.

Sincerely,



*For* Rebecca Heick  
Group Administrator  
Lands and Minerals

Enclosure



Search USPS.com or Track Packages

Quick Tools

Ship a Package

Send Mail

Manage Your Mail

Shop

Business Solutions

# USPS Tracking™



**Customer Service** ›  
Have questions? We're here to help.

**Tracking Number:** 70132250000087217421

## Product & Tracking Information

**Postal Product:**

**Features:**

Certified Mail™

## Available Actions

[Text Updates](#)

[Email Updates](#)

DATE & TIME	STATUS OF ITEM	LOCATION
July 1, 2014 , 10:39 am	Delivered	HAPPY CAMP, CA 96039
Your item was delivered at 10:39 am on July 1, 2014 in HAPPY CAMP, CA 96039.		
June 27, 2014 , 3:00 pm	Available for Pickup	HAPPY CAMP, CA 96039
June 27, 2014 , 2:58 pm	Available for Pickup	HAPPY CAMP, CA 96039
June 27, 2014 , 2:58 pm	Arrival at Unit	HAPPY CAMP, CA 96039
June 27, 2014 , 3:45 am	Depart USPS Sort Facility	REDDING, CA 96049
June 27, 2014 , 12:37 am	Processed through USPS Sort Facility	REDDING, CA 96049
June 26, 2014 , 11:00 pm	Depart USPS Sort Facility	WEST SACRAMENTO, CA 95799
June 26, 2014 , 2:22 pm	Processed through USPS Sort Facility	WEST SACRAMENTO, CA 95799
June 25, 2014 , 7:49 am	Depart USPS Sort Facility	PHOENIX, AZ 85026
June 24, 2014 , 7:46 pm	Processed through USPS Sort Facility	PHOENIX, AZ 85026

## Track Another Package

What's your tracking (or receipt) number?

[Track It](#)

### LEGAL

- [Privacy Policy](#) ›
- [Terms of Use](#) ›
- [FOIA](#) ›

### ON USPS.COM

- [Government Services](#) ›
- [Buy Stamps & Shop](#) ›
- [Print a Label with Postage](#) ›

### ON ABOUT.USPS.COM

- [About USPS Home](#) ›
- [New room](#) ›
- [USPS Service Alerts](#) ›

### OTHER USPS SITES

- [Business Customer Gateway](#) ›
- [Postal Inspectors](#) ›
- [Inspector General](#) ›

**NOTICE!!**

**These documents have been scanned!**

**Do not place un-scanned documents beneath this notice!**

**Do not remove this notice from this file!**

GPO Jacket No. 560-102  
Print Order 61540  
Rise Business Services, LLC  
Job=AZ15 7/2/2019



Box Number= AZ15137



Claim Begin-End: AMC355008-AMC355009

**3 Transfers**



AZ15137-10

AMC353844-AMC355008

AMC 355008

RECORDING REQUESTED BY

AND WHEN RECORDED MAIL TO

NAME: The New 49'ers  
STREET ADDRESS: P.O. Box 47  
CITY/STATE/ZIP: Happy Camp, CA 96039

SPACE ABOVE THIS LINE FOR RECORDER'S USE ONLY

Mail tax statements same as above

DEED

The undersigned grantor(s) declare(s):

Documentary transfer tax is \$ 0

(X) computed on full value of property conveyed, or

( ) computed on full value less value of liens and encumbrances remaining at time of sale

(X) Unincorporated area: ( ) City of Happy Camp, California

FOR A VALUABLE CONSIDERATION, receipt of which is hereby acknowledged,

Derek Eimer

hereby GRANT(S) to

Charles Ripple

RECEIVED  
BLM AZ STATE OFFICE  
2018 DEC - 7 P 3:04  
PHOENIX, ARIZONA

the following described real property situated in the City of \_\_\_\_\_  
County La Paz, State of Arizona

my interest in the following

Mining Claims

Golden Recovery #1 AMC 355008

Golden Recovery #2 AMC 355009

Dated: 6-28-17

Derek D. Eimer

Grantor(s)

ENTERED  
FEB 05 2019  
BY: [Signature]



**CALIFORNIA ALL-PURPOSE ACKNOWLEDGMENT**

CIVIL CODE § 1189

A notary public or other officer completing this certificate verifies only the identity of the individual who signed the document to which this certificate is attached, and not the truthfulness, accuracy, or validity of that document.

State of California

County of Siskiyou

On June 28<sup>th</sup>, 2017 before me, Perdita Elaine Poe / Notary Public

Date

Here Insert Name and Title of the Officer


personally appeared Derek D EIMER

Name(s) of Signer(s)

who proved to me on the basis of satisfactory evidence to be the person(s) whose name(s) is/are subscribed to the within instrument and acknowledged to me that he/she/they executed the same in his/her/their authorized capacity(ies), and that by his/her/their signature(s) on the instrument the person(s), or the entity upon behalf of which the person(s) acted, executed the instrument.

I certify under PENALTY OF PERJURY under the laws of the State of California that the foregoing paragraph is true and correct.

WITNESS my hand and official seal.



Signature Perdita Elaine Poe  
Signature of Notary Public

Place Notary Seal Above

**OPTIONAL**

Though this section is optional, completing this information can deter alteration of the document or fraudulent reattachment of this form to an unintended document.

**Description of Attached Document**

Title or Type of Document: Quit claim Deed Document Date: June 29, 2017

Number of Pages: 1 Signer(s) Other Than Named Above: NONE

**Capacity(ies) Claimed by Signer(s)**

- Signer's Name: \_\_\_\_\_
- Corporate Officer — Title(s): \_\_\_\_\_
- Partner —  Limited  General
- Individual  Attorney in Fact
- Trustee  Guardian or Conservator
- Other: \_\_\_\_\_

Signer Is Representing: \_\_\_\_\_

- Signer's Name: \_\_\_\_\_
- Corporate Officer — Title(s): \_\_\_\_\_
- Partner —  Limited  General
- Individual  Attorney in Fact
- Trustee  Guardian or Conservator
- Other: \_\_\_\_\_

Signer Is Representing: \_\_\_\_\_

PHOENIX, ARIZONA  
2010 DEC - 1 P 3:04  
RECEIVED  
BLM AZ STATE OFFICE

UNITED STATES,  
DEPARTMENT OF THE INTERIOR  
BUREAU OF LAND MANAGEMENT



FORM APPROVED  
OMB NO. 1004-0114  
Expires: January 31, 2020

**MAINTENANCE FEE WAIVER CERTIFICATION**

SEE INSTRUCTIONS ON PAGE 2

1. This small miner waiver is filed for the assessment year beginning on September 1, 2018 and ending on September 1, 2019.
2. The undersigned and all related parties owned ten or fewer mining claims, mill, or tunnel sites located and maintained on Federal lands in the United States of America on September 1, 2018.
3. The undersigned have performed the assessment work required by law for each mining claim listed prior to filing this waiver and understand that by filing this form, the undersigned must file an affidavit of assessment work with the Bureau of Land Management (BLM) by the December 30th following the filing of this waiver.
4. The undersigned understand that if the assessment work obligation has not yet come due under 30 U.S.C. 28 (for those claims in their first assessment year only), a notice of intent to hold reciting this condition must be recorded by the December 30th following the filing of this waiver.
5. The undersigned understand that mill and tunnel sites may also be listed on this waiver and be waived from payment of the maintenance fee, and that a notice of intent to hold for these sites is required to be filed with the BLM by the December 30th following the filing of this waiver.
6. The undersigned understand and acknowledge that pursuant to 43 U.S.C. 1212 and 18 U.S.C. 1001, the filing or recording of a false, fictitious, or fraudulent document with the BLM may result in a fine of up to \$250,000, a prison term not to exceed five years, or both.
7. The mining claims, mill or tunnel sites for which this waiver from payment of the maintenance fees is requested are:

CLAIM OR SITE NAME	BLM RECORDATION SERIAL NUMBER
1. <u>Golden Recovery #1</u>	<u>AMC 355008</u>
2. <u>Golden Recovery #2</u>	<u>AMC 355009</u>
3.	
4.	
5.	
6.	
7.	
8.	
9.	
10.	

RECEIVED  
 BLM AZ STATE OFFICE  
 PHOENIX, ARIZONA  
 2018 SEP - 1 P 3:03

The owner(s) (claimants) of the above mining claims and sites are:

C. Rip Ripple  
(Owner's Name - Please Print)  
PO BOX 900  
(Owner's Mailing Address)

C. Rip Ripple  
(Owner's Signature)  
Happy Camp CA 96039  
(City) (State) (Zip Code)

Charles Ripple  
(Owner's Name - Please Print)  
\_\_\_\_\_  
(Owner's Mailing Address)

\_\_\_\_\_  
(Owner's Signature)  
\_\_\_\_\_  
(City) (State) (Zip Code)

\_\_\_\_\_  
(Owner's Name - Please Print)  
\_\_\_\_\_  
(Owner's Mailing Address)

\_\_\_\_\_  
(Owner's Signature)  
\_\_\_\_\_  
(City) (State) (Zip Code)

\_\_\_\_\_  
(Owner's Name - Please Print)  
\_\_\_\_\_  
(Owner's Mailing Address)

\_\_\_\_\_  
(Owner's Signature)  
\_\_\_\_\_  
(City) (State) (Zip Code)

RECEIVED  
 BLM AZ STATE OFFICE  
 PHOENIX, ARIZONA  
 2018 DEC - 1 P 3:04

CERTIFIED MAIL



7015 1520 0001 9896 8189

RETURN RECEIPT  
REQUESTED

RECEIVED  
BLM AZ STATE OFFICE  
2010 DEC -7 P 3:03  
PHOENIX, ARIZONA



1000

85004-4427

U.S. POSTAGE PAID  
FCM LG ENV  
HAPPY CAMP, CA  
96039  
NOV 19 18  
AMOUNT

**\$7.41**

R2305H126862-02

**THE NEW 49ERS, INC.**

27 DAVIS ROAD / P.O. BOX 47  
HAPPY CAMP, CA 96039  
(530) 493-2012 FAX: (530) 313-5412

Bureau of Land Management  
Arizona State office  
TO one North Central Ave  
Suite 800  
Phoenix Az 85004

RECORDING REQUESTED BY

AND WHEN RECORDED MAIL TO

NAME: The New 49ers  
STREET ADDRESS: P.O. Box 47  
CITY & STATE: Happy Camp, CA  
96039

SPACE ABOVE THIS LINE FOR RECORDER'S USE ONLY

Mail tax statements same as above

DEED

The undersigned grantor(s) declare(s):

Documentary transfer tax is \$ 0

- (x) computed on full value of property conveyed, or
- ( ) computed on full value less value of liens and encumbrances remaining at time of sale
- (x) Unincorporated area: ( ) City of Happy Camp, California

FOR A VALUABLE CONSIDERATION, receipt of which is hereby acknowledged,

Derek Eimer

hereby GRANT(S) to

Charles Ripple

the following described real property situated in the City of \_\_\_\_\_  
County La Paz State of Arizona

my interest in the following

Mining Claims

Golden Recovery #1 AMC 355008

Golden Recovery #2 AMC 355009

Dated: 6-28-17

Derek D. Eimer

Grantor(s)

PHOENIX, ARIZONA

2018 AUG 21 P 2: PHOENIX, ARIZONA

RECEIVED  
BLM AZ STATE OFFICE  
2019 JAN 28 P 12:20

RECEIVED  
BLM AZ STATE OFFICE

# 4242430

# 4358261

**CALIFORNIA ALL-PURPOSE ACKNOWLEDGMENT**

CIVIL CODE § 1189

A notary public or other officer completing this certificate verifies only the identity of the individual who signed the document to which this certificate is attached, and not the truthfulness, accuracy, or validity of that document.

State of California

County of Siskiyou

On June 28<sup>th</sup>, 2017 before me, Perdita Elaine Poe / Notary Public

Date

Here Insert Name and Title of the Officer


personally appeared Derek D EIMER

Name(s) of Signer(s)

who proved to me on the basis of satisfactory evidence to be the person(s) whose name(s) is/are subscribed to the within instrument and acknowledged to me that he/she/they executed the same in his/her/their authorized capacity(ies), and that by his/her/their signature(s) on the instrument the person(s), or the entity upon behalf of which the person(s) acted, executed the instrument.

I certify under PENALTY OF PERJURY under the laws of the State of California that the foregoing paragraph is true and correct.

WITNESS my hand and official seal.



Signature Perdita Elaine Poe  
Signature of Notary Public

Place Notary Seal Above

**OPTIONAL**

Though this section is optional, completing this information can deter alteration of the document or fraudulent reattachment of this form to an unintended document.

**Description of Attached Document**

Title or Type of Document: Quit Claim Deed Document Date: June 28<sup>th</sup>, 2017

Number of Pages: 1 Signer(s) Other Than Named Above: NONE

**Capacity(ies) Claimed by Signer(s)**

- Signer's Name: \_\_\_\_\_
- Corporate Officer — Title(s): \_\_\_\_\_
- Partner —  Limited  General
- Individual  Attorney in Fact
- Trustee  Guardian or Conservator
- Other: \_\_\_\_\_

- Signer's Name: \_\_\_\_\_
- Corporate Officer — Title(s): \_\_\_\_\_
- Partner —  Limited  General
- Individual  Attorney in Fact
- Trustee  Guardian or Conservator
- Other: \_\_\_\_\_

Signer Is Representing: \_\_\_\_\_

Signer Is Representing: \_\_\_\_\_

RECEIVED  
BLM AZ STATE OFFICE  
2018 AUG 21 P 2:00  
PHOENIX, ARIZONA  
2018 JAN 28 P 12:20  
RECEIVED  
BLM AZ STATE OFFICE  
PHOENIX, ARIZONA

POSTNET barcode area



RETURN RECEIPT REQUESTED



RECEIVED  
P.M. AZ STATE OFFICE  
2019 JAN 28 P 12:20  
PHOENIX, ARIZONA

**THE NEW 49ERS, INC.**  
 27 DAVIS ROAD / P.O. BOX 47  
 HAPPY CAMP, CA 96039  
 (530) 493-2012 FAX: (530) 313-5412

---

**TO** Bureau of Land Management  
 one N. Central Ave  
 Phoenix Az, 85004



**United States Department of the Interior**  
**Bureau of Land Management**  
 DIV OF LANDS, MINRLS & ENERGY  
 ONE N CENTRAL AVE  
 PHOENIX, AZ 85004 -4427  
 Phone: 602-417-9200

Receipt

No: 4358261

<b>Transaction #:</b> 4475330	
<b>Date of Transaction:</b> 01/30/2019	
<b>CUSTOMER:</b>	
THE NEW 49ERS INC PO BOX 47 27 DAVIS RD HAPPY CAMP, CA 96039-0047 US	

LINE #	QTY	DESCRIPTION	REMARKS	UNIT PRICE	TOTAL
1	1.00	LOCATABLE MINERALS / MINING CLAIMS- NOT NEW-UNADJUD, ONE AUTH NO. ONLY / MINING CLAIM MONEY RECEIVED CASES: AMC355008/\$30.00	TRF/2	- n/a -	30.00
<b>TOTAL:</b>					<b>\$30.00</b>

PAYMENT INFORMATION			
1	AMOUNT:	30.00	POSTMARKED: N/A
	TYPE:	CHECK	RECEIVED: 01/28/2019
	CHECK NO:	236602	
	NAME:	THE NEW 49ERS INC PO BOX 47 27 DAVIS RD HAPPY CAMP CA 96039-0047 US	

REMARKS

This receipt was generated by the automated BLM Collections and Billing System and is a paper representation of a portion of the official electronic record contained therein.

AMC355008

RECORDING REQUESTED BY

AND WHEN RECORDED MAIL TO

NAME: The New 49'ers  
STREET ADDRESS: P.O. Box 47  
CITY & STATE ZIP: Happy Camp, CA 96039

SPACE ABOVE THIS LINE FOR RECORDER'S USE ONLY

Mail tax statements same as above

DEED

The undersigned grantor(s) declare(s):

Documentary transfer tax is \$ 0  
(X) computed on full value of property conveyed, or  
( ) computed on full value less value of liens and encumbrances remaining at time of sale  
(X) Unincorporated area: ( ) City of Happy Camp, California

FOR A VALUABLE CONSIDERATION (receipt of which is hereby acknowledged,

Derek Eimer

hereby GRANT(S) to

Charles Rippe

the following described real property situated in the City of \_\_\_\_\_  
County La Paz, State of Arizona

My interest in the following Mining Claims

Golden Recovery #1 AMC 355008  
Golden Recovery #2 AMC 355009

Dated: 6-28-17

Derek D. Eimer

Grantor(s)

RECEIVED  
BLM AZ STATE OFFICE  
2018 AUG 21 P 2:00  
PHOENIX, ARIZONA

# 4242430

11/28/2018.  
LTR REQUESTING ADDRESS OF  
GRANTEE SENT 10/10/2018. NOTHINGS  
RECEIVED. JM



**CALIFORNIA ALL-PURPOSE ACKNOWLEDGMENT**

**CIVIL CODE § 1189**

A notary public or other officer completing this certificate verifies only the identity of the individual who signed the document to which this certificate is attached, and not the truthfulness, accuracy, or validity of that document.

State of California

County of Siskiyou

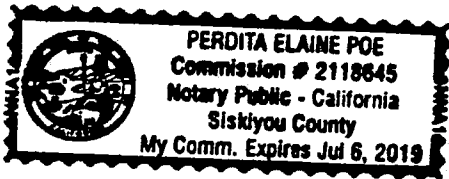
On June 28<sup>th</sup>, 2017 before me, Perdita Elaine Poe / Notary Public  
Date Here Insert Name and Title of the Officer

personally appeared Derek D EIMER  
Name(s) of Signer(s)

who proved to me on the basis of satisfactory evidence to be the person(s) whose name(s) is/are subscribed to the within instrument and acknowledged to me that he/she/they executed the same in his/her/their authorized capacity(ies), and that by his/her/their signature(s) on the instrument the person(s), or the entity upon behalf of which the person(s) acted, executed the instrument.

I certify under PENALTY OF PERJURY under the laws of the State of California that the foregoing paragraph is true and correct.

WITNESS my hand and official seal.



Signature Perdita Elaine Poe  
Signature of Notary Public

RECEIVED  
DLM AZ STATE OFFICE  
2018 AUG 21 P 2:00  
PHOENIX, ARIZONA

Place Notary Seal Above

**OPTIONAL**

Though this section is optional, completing this information can deter alteration of the document or fraudulent reattachment of this form to an unintended document.

**Description of Attached Document**

Title or Type of Document: Quit Claim Deed Document Date: June 29<sup>th</sup>, 2017  
Number of Pages: 1 Signer(s) Other Than Named Above: NONE

**Capacity(ies) Claimed by Signer(s)**

- Signer's Name: \_\_\_\_\_
- Corporate Officer — Title(s): \_\_\_\_\_
  - Partner —  Limited  General
  - Individual:  Attorney in Fact
  - Trustee  Guardian or Conservator
  - Other: \_\_\_\_\_

- Signer's Name: \_\_\_\_\_
- Corporate Officer — Title(s): \_\_\_\_\_
  - Partner —  Limited  General
  - Individual:  Attorney in Fact
  - Trustee  Guardian or Conservator
  - Other: \_\_\_\_\_

Signer Is Representing: \_\_\_\_\_

Signer Is Representing: \_\_\_\_\_

COBY

2017-02732

Page 1 of 3

Requested By 9'ers Inc

SHELLY D BAKER, RECORDER

OFFICIAL RECORDS OF LA PAZ COUNTY, AZ

07-25-2017 11:29 AM Recording Fee \$15.00

**When Recorded Mail To:**

Name *The New 49ers, Inc.*

Address *P.O. Box 47*

City *Happy* ST *CA* Zip *96039*  
*camp,*

This area reserved for recorder use

RECEIVED  
BLM AZ STATE OFFICE

2018 AUG 21 P 4:00

PHOENIX, ARIZONA

Document title *Deed Transfer*

COPY

RECORDING REQUESTED BY

AND WHEN RECORDED MAIL TO

NAME The New 49'ers  
 STREET ADDRESS P.O. Box 47  
 CITY & STATE Happy Camp, CA  
 ZIP 96039

SPACE ABOVE THIS LINE FOR RECORDER'S USE ONLY

Mail tax statements same as above

DEED

The undersigned grantor(s) declare(s):

Documentary transfer tax is \$ 0

computed on full value of property conveyed, or

computed on full value less value of liens and encumbrances remaining at time of sale

Unincorporated area:  City of Happy Camp, California

FOR A VALUABLE CONSIDERATION, receipt of which is hereby acknowledged,

Derek Eimer

hereby GRANT(S) to

Charles Ripplet

the following described real property situated in the City of \_\_\_\_\_

County La Paz, State of Arizona

my interest in the following

Mining Claims

Golden Recovery #1 AMC 355008

Golden Recovery #2 AMC 355009

Dated: 6-28-17

Derek D. Eimer

Grantor(s)

PHOENIX, ARIZONA

2010 AUG 21 P 2:00

RECEIVED  
BLM AZ STATE OFFICE

COPY

**CALIFORNIA ALL-PURPOSE ACKNOWLEDGMENT**

**CIVIL CODE § 1189**

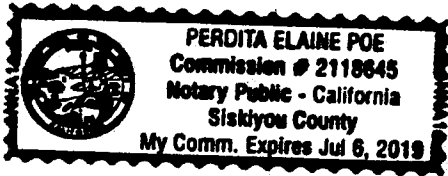
A notary public or other officer completing this certificate verifies only the identity of the individual who signed the document to which this certificate is attached, and not the truthfulness, accuracy, or validity of that document.

State of California )  
County of Siskiyou )  
On June 28<sup>th</sup>, 2017 before me, Perdita Elaine Poe / Notary Public  
Date Here Insert Name and Title of the Officer  
personally appeared Derek D EIMER  
Name(s) of Signer(s)

who proved to me on the basis of satisfactory evidence to be the person(s) whose name(s) is/are subscribed to the within instrument and acknowledged to me that he/she/they executed the same in his/her/their authorized capacity(ies), and that by his/her/their signature(s) on the instrument the person(s), or the entity upon behalf of which the person(s) acted, executed the instrument.

I certify under PENALTY OF PERJURY under the laws of the State of California that the foregoing paragraph is true and correct.

WITNESS my hand and official seal.



Signature Perdita Elaine Poe  
Signature of Notary Public

RECEIVED  
BLM AZ STATE OFFICE  
AUG 21 P 3:00  
PHOENIX, ARIZONA

Place Notary Seal Above

**OPTIONAL**

Though this section is optional, completing this information can deter alteration of the document or fraudulent reattachment of this form to an unintended document.

**Description of Attached Document**

Title or Type of Document: Quit Claim Deed Document Date: June 29<sup>th</sup>, 2017  
Number of Pages: 1 Signer(s) Other Than Named Above: NONE

**Capacity(ies) Claimed by Signer(s)**

Signer's Name: \_\_\_\_\_  
 Corporate Officer — Title(s): \_\_\_\_\_  
 Partner —  Limited  General  
 Individual  Attorney in Fact  
 Trustee  Guardian or Conservator  
 Other: \_\_\_\_\_  
Signer Is Representing: \_\_\_\_\_

Signer's Name: \_\_\_\_\_  
 Corporate Officer — Title(s): \_\_\_\_\_  
 Partner —  Limited  General  
 Individual  Attorney in Fact  
 Trustee  Guardian or Conservator  
 Other: \_\_\_\_\_  
Signer Is Representing: \_\_\_\_\_

COPY

# THE NEW 49'ers

July 27, 2018

INCORPORATED

Bureau of Land Management  
Arizona State Office  
One North Central Avenue  
Suite 800  
Phoenix, Arizona 85004-4427

RECEIVED  
BLM AZ STATE OFFICE  
2018 AUG 21 P 1:59  
PHOENIX, ARIZONA

Dear BLM,

Enclosed is a copy of deed from DEIREK EIMER to CHARLES RIPPLE with check #23331 in the amount of \$20.00 to cover the filing fees for the following claims:

AMC 355008 GOLDEN RECOVERY #1

AMC 355009 GOLDEN RECOVERY #2

Enclosed you will also find a copy of the document. We ask that you please stamp the copy & return it in the S.A.S.E. provided so that we may have it for our records.

Thank you kindly for your assistance & support in this filing, we truly appreciate it.

Sincerely,

Victoria Armstrong  
New 49ers Member Services

**When Recorded Mail To:**

Name *The New 49ers, Inc.*

Address *P.O. Box 47*

City *Happy* ST *CA* Zip *96039*

This area reserved for recorder use

Document title

*Deed Transfer*

RECEIVED  
BLM AZ STATE OFFICE  
2018 AUG 21 P 2:00  
PHOENIX, ARIZONA

COPY



RETURN RECEIPT  
REQUESTED

RETURN RECEIPT  
REQUESTED

BC  
8-18

RECEIVED  
BLM AZ STATE OFFICE  
2018 AUG 21 P 1:59  
PHOENIX, ARIZONA

AUG 13 2018


**THE NEW 49ERS, INC.**  
27 DAVIS ROAD / P.O. BOX 47  
HAPPY CAMP, CA [REDACTED]  
(530) 493-2012 FAX: (530) 313-5143

---

To Bureau of Land Management  
Arizona State office  
one North Central Ave  
Suite 800  
Phoenix, Arizona, 85004

85004

85004



Vertical strip of text on the left edge of the page, containing a list of small, illegible characters.



**United States Department of the Interior**  
**Bureau of Land Management**  
 DIV OF LANDS, MINRLS & ENERGY  
 ONE N CENTRAL AVE  
 PHOENIX, AZ 85004 -4427  
 Phone: 602-417-9200

Receipt

No: 4242430

<b>Transaction #:</b> 4357859	
<b>Date of Transaction:</b> 08/23/2018	
CUSTOMER:	
	THE NEW 49ERS INC PO BOX 47 27 DAVIS RD HAPPY CAMP,CA 96039-0047 US

LINE #	QTY	DESCRIPTION	REMARKS	UNIT PRICE	TOTAL
1	1.00	LOCATABLE MINERALS / MINING CLAIMS- NOT NEW-UNADJUD,ONE AUTH NO. ONLY / MINING CLAIM MONEY RECEIVED <b>CASES: AMC355008/\$20.00</b>	TRF/2	- n/a -	20.00
<b>TOTAL:</b>					<b>\$20.00</b>

PAYMENT INFORMATION			
1	AMOUNT:	20.00	POSTMARKED: N/A
	TYPE:	CHECK	RECEIVED: 08/21/2018
	CHECK NO:	23331	
	NAME:	THE NEW 49ERS INC PO BOX 47 27 DAVIS RD HAPPY CAMP CA 96039-0047 US	

REMARKS

This receipt was generated by the automated BLM Collections and Billing System and is a paper representation of a portion of the official electronic record contained therein.

*398 ENTERED 11/28/2018.  
 LTR REQUESTING ADDRESS  
 OF GRANTEE SENT 10/10/2018.  
 NOTHING RECEIVED. RM*

**United States Department of the Interior**  
**Bureau of Land Management**  
 LANDS/RECREATION & PLANNING  
 ONE N CENTRAL AVE  
 PHOENIX, AZ 85004 -2203  
 Phone: 602-417-9200

Receipt

No: 3084164

<b>Transaction #:</b> 3175476	
<b>Date of Transaction:</b> 07/24/2014	
<b>CUSTOMER:</b>	
THE NEW 49ERS INC PO BOX 47 HAPPY CAMP, CA 96039-0047 US	

LINE #	QTY	DESCRIPTION	REMARKS	UNIT PRICE	TOTAL
1	1.00	LOCATABLE MINERALS / MINING CLAIMS- NOT NEW-UNADJUD, ONE AUTH NO. ONLY / MINING CLAIM MONEY RECEIVED <b>CASES: AMC355008/\$20.00</b>	AMEND/2	- n/a -	20.00
<b>TOTAL:</b>					<b>\$20.00</b>


PAYMENT INFORMATION					
1	AMOUNT:	20.00	POSTMARKED:	07/17/2014	
	TYPE:	CHECK	RECEIVED:	07/23/2014	
	CHECK NO:	20082			
	NAME:	THE NEW 49ERS INC PO BOX 47 HAPPY CAMP CA 96039-0047 US			

REMARKS

This receipt was generated by the automated BLM Collections and Billing System and is a paper representation of a portion of the official electronic record contained therein.

*FOR AMENDMENTS  
 ON AMC ~~35500~~ 355008  
 AMC 355009*


**ENTERED**  
 JULY 28 2014  
*Rm*



7012 3460 0000 8614 2062

RETURN RECEIPT  
REQUESTED

RECEIVED  
BLM AZ OFFICE  
2014 JUL 23 P 3:03  
PHOENIX, ARIZONA



1000

85004

U.S. POSTAGE  
PAID  
HAPPY CAMP, CA  
96039  
JUL 17, 14  
AMOUNT

\$7.19

00067455-02

**THE NEW 49ERS, INC.**

27 DAVIS ROAD/P.O. BOX 47  
HAPPY CAMP, CA 96039  
(530) 493-2012 FAX: (530) 313-5143

**TO:**

AZ BLM  
1 N. Central Ave  
Suite 800  
Phoenix, AZ 85004

# THE NEW 49'ers INCORPORATED

Amc 355008

February 10, 2011

Bureau of Land Management  
Division of Support Services  
One N. Central Avenue Suite 800  
Phoenix, AZ 85004-4427

Dear BLM:

Please find enclosed \$20 for the following quit claim deed.

GOLDEN RECOVERY #1 AMC 355008  
GOLDEN RECOVERY #2 AMC 355009

Enclosed you will also find a copy of the quit claim deed, can you please stamp it and return to us for our records.

Thank you so much for your assistance and support in this filing.

Sincerely,



Marcella Charlan

NO. OF CLAIMS	<u>2</u>
AMOUNT	<u>20.00</u>
RECEIPT NO.	<u>2293808</u>
INIT.	<u>MC</u>

\*\* BLM ASO \*\*

PHOENIX, ARIZONA

2011 FEB 15 A 8:07

RECEIVED  
BLM AZ STATE OFFICE

ENTERED INTO COMPUTER

3/22/11 AT

RECORDING REQUESTED BY

*The New 49er's*

AND WHEN RECORDED MAIL TO

NAME  
STREET  
ADDRESS  
CITY &  
STATE  
ZIP

*The New 49ers*  
*PO Box 47*  
*Happy Camp, CA 96039*

SPACE ABOVE THIS LINE FOR RECORDER'S USE ONLY

**DEED**

The undersigned grantor(s) declare(s) :

Documentary transfer tax is \$ \_\_\_\_\_

( ) computed on full value of property conveyed, or

( ) computed on full value less value of liens and encumbrances remaining at time of sale

( ) Unincorporated area : ( ) City of \_\_\_\_\_

FOR A VALUABLE CONSIDERATION, receipt of which is hereby acknowledged,

*Mary Koons*

hereby GRANT(S) to

*Derek Eimer*

the following described real property situated in the City of \_\_\_\_\_  
County of *La Paz* \_\_\_\_\_, State of *Arizona*

*All my interest in the following mining claims.*

*Golden Recovery # 1 AMC # 355008*

*Golden Recovery # 2 AMC # 355009*

RECEIVED  
BLM AZ STATE OFFICE  
2011 FEB 15 A 8:07  
PHOENIX, ARIZONA

Dated: *2-8-11*

Grantor(s)

**CALIFORNIA ALL-PURPOSE ACKNOWLEDGMENT**

State of California

County of Siskiyou

On 2-8-11  
Date

before me,

Linda Lee Zink Notary  
Here Insert Name and Title of the Officer

personally appeared

Mary Koons  
Name(s) of Signer(s)

who proved to me on the basis of satisfactory evidence to be the person(s) whose name(s) is/are subscribed to the within instrument and acknowledged to me that he/she/they executed the same in his/her/their authorized capacity(ies), and that by his/her/their signature(s) on the instrument the person(s), or the entity upon behalf of which the person(s) acted, executed the instrument.

I certify under PENALTY OF PERJURY under the laws of the State of California that the foregoing paragraph is true and correct.

WITNESS my hand and official seal.



Place Notary Seal Above

Signature Linda Lee Zink  
Signature of Notary Public

**OPTIONAL**

*Though the information below is not required by law, it may prove valuable to persons relying on the document and could prevent fraudulent removal and reattachment of this form to another document.*

**Description of Attached Document**

Title or Type of Document: \_\_\_\_\_

Document Date: \_\_\_\_\_ Number of Pages: \_\_\_\_\_

Signer(s) Other Than Named Above: \_\_\_\_\_

**Capacity(ies) Claimed by Signer(s)**

Signer's Name: \_\_\_\_\_

- Individual
- Corporate Officer — Title(s): \_\_\_\_\_
- Partner —  Limited  General
- Attorney in Fact
- Trustee
- Guardian or Conservator
- Other: \_\_\_\_\_



Signer Is Representing: \_\_\_\_\_

Signer's Name: \_\_\_\_\_

- Individual
- Corporate Officer — Title(s): \_\_\_\_\_
- Partner —  Limited  General
- Attorney in Fact
- Trustee
- Guardian or Conservator
- Other: \_\_\_\_\_



Signer Is Representing: \_\_\_\_\_

**United States Department of the Interior**  
**Bureau of Land Management**  
 LANDS/RECREATION & PLANNING  
 ONE N CENTRAL AVE  
 PHOENIX, AZ 85004 -2203  
 Phone:

Receipt

No:

2293802

<b>Transaction #:</b> 2366118	
<b>Date of Transaction:</b> 02/15/2011	
<b>CUSTOMER:</b>	
THE NEW 49ERS INC PO BOX 47 27 DAVIS RD HAPPY CAMP, CA 96039-0047 US	

LINE #	QTY	DESCRIPTION	REMARKS	UNIT PRICE	TOTAL
1	1.00	LOCATABLE MINERALS / MINING CLAIMS-NOT NEW-UNADJUD, ONE AUTH NO. ONLY / MINING CLAIM MONEY RECEIVED CASES: AMC355008/\$20.00	TRF-2	- n/a -	20.00
<b>TOTAL:</b>					<b>\$20.00</b>

PAYMENT INFORMATION					
1	AMOUNT:	20.00	POSTMARKED:	02/11/2011	
	TYPE:	CHECK	RECEIVED:	02/15/2011	
	CHECK NO:	17314			
	NAME:	THE NEW 49'ERS INC PO BOX 47 27 DAVIS RD HAPPY CAMP CA 96039-0047 US			

REMARKS

This receipt was generated by the automated BLM Collections and Billing System and is a paper representation of a portion of the official electronic record contained therein.

**SENDER: COMPLETE THIS SECTION**

- Complete items 1, 2, and 3. Also complete item 4 if Restricted Delivery is desired.
- Print your name and address on the reverse so that we can return the card to you.
- Attach this card to the back of the mailpiece, or on the front if space permits.

1. Article Addressed to: **FEB 20 2008**

**Janice Trombetta  
P.O. Box 349  
Happy Camp, CA 96039  
933(RE) AMC355008**

2. Article Number  
(Transfer from service label)

**7006 3450 0002 4719 2853**

**COMPLETE THIS SECTION ON DELIVERY**

A. Signature

**X**

*Janice Trombetta*

Agent

Addressee

B. Received by (Printed Name)

C. Date of Delivery

**DELIVERED MAR 12 2008**

D. Is delivery address different from item 1?

Yes

If YES, enter delivery address below:

No

3. Service Type

Certified Mail

Express Mail

Registered

Return Receipt for Merchandise

Insured Mail


C.O.D.

4. Restricted Delivery? (Extra Fee)

Yes



UNITED STATES POSTAL SERVICE



First-Class Mail  
Postage & Fees Paid  
USPS  
Permit No. G-10

• Sender: Please print your name, address, and ZIP+4 in this box •

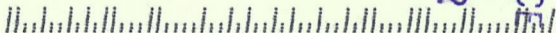
AZ  
933

U.S. DEPARTMENT OF THE INTERIOR  
BUREAU OF LAND MANAGEMENT  
ARIZONA STATE OFFICE  
ONE NORTH CENTRAL AVE. SUITE 800  
PHOENIX, ARIZONA 85004-4422

PHOENIX, ARIZONA

2008 MAR 08 A 10:02

RECEIVED  
BLM AZ STATE OFFICE



**SENDER: COMPLETE THIS SECTION**

- Complete items 1, 2, and 3. Also complete item 4 if Restricted Delivery is desired.
- Print your name and address on the reverse so that we can return the card to you.
- Attach this card to the back of the mailpiece, or on the front if space permits.

1. Article Addressed to: **FEB 20 2008**

**Kay Tabbert and  
Christine Robertson  
P.O. Box 47  
Happy Camp, CA 96039  
933(RE) AMC355008**

2. Article Number

**7006 3450 0002 4719 2839**

(Transfer from service ~~number~~)

**COMPLETE THIS SECTION ON DELIVERY**

A. Signature

**X**

*Myrna Karkis*

- Agent  
 Addressee

B. Received by (Printed Name)

**MYRNA KARKIS**

C. Date of Delivery

**2-28-08**

- D. Is delivery address different from item 1?  Yes  
If YES, enter delivery address below:  No


3. Service Type

- Certified Mail     Express Mail  
 Registered     Return Receipt for Merchandise  
 Insured Mail     C.O.D.

4. Restricted Delivery? (Extra Fee)

Yes

UNITED STATES POSTAL SERVICE



First-Class Mail  
Postage & Fees Paid  
USPS  
Permit No. G-10

**AZ** • Sender: Please print your name, address, and ZIP+4 in this box •

**933**

U.S. DEPARTMENT OF THE INTERIOR  
BUREAU OF LAND MANAGEMENT  
ARIZONA STATE OFFICE  
ONE NORTH CENTRAL AVE. SUITE 1800  
PHOENIX, ARIZONA 85004-4427

PHOENIX, ARIZONA

2008 MAR -6 P 1:14

RECEIVED  
BLM AZ STATE OFFICE



**SENDER: COMPLETE THIS SECTION**

- Complete items 1, 2, and 3. Also complete item 4 if Restricted Delivery is desired.
- Print your name and address on the reverse so that we can return the card to you.
- Attach this card to the back of the mailpiece, or on the front if space permits.

1. Article Addressed to: **FEB 20 2008**

**Mary and Ray Koons**  
**P.O. Box 944**  
**Happy Camp, CA 96039**  
**933(RE) AMC355008**

2. Article Number  
 (Transfer from service label)

**7006 3450 0002 4719 2822**

**COMPLETE THIS SECTION ON DELIVERY**

A. Signature

**X** *Ray*

- Agent  
 Addressee

B. Received by (Printed Name)

*RAYMOND W KOONS*

C. Date of Delivery

*2-28-08*

- D. Is delivery address different from item 1?  Yes  
 If YES, enter delivery address below:  No

3. Service Type


- Certified Mail     Express Mail  
 Registered     Return Receipt for Merchandise  
 Insured Mail     C.O.D.

4. Restricted Delivery? (Extra Fee)  Yes

UNITED STATES POSTAL SERVICE

REDDING CA 960

29 FEB 2008 PM 2 T



LET US DATE TO PRO...  
THINE, SPEN...  
John Willy...

First-Class Mail  
Postage & Fees Paid  
USPS  
Permit No. G-10

- <sup>A7</sup> Sender: Please print your name, address, and ZIP+4 in this box •

933

U.S. DEPARTMENT OF THE INTERIOR  
BUREAU OF LAND MANAGEMENT  
ARIZONA STATE OFFICE  
ONE NORTH CENTRAL AVE. SUITE 800  
PHOENIX, ARIZONA 85004-4427

ARIZONA  
STATE OFFICE  
PHOENIX, ARIZONA

2008 MAR -3 P 1:38

RECEIVED  
BUREAU OF  
LAND MANAGEMENT

**SENDER: COMPLETE THIS SECTION**

- Complete items 1, 2, and 3. Also complete item 4 if Restricted Delivery is desired.
- Print your name and address on the reverse so that we can return the card to you.
- Attach this card to the back of the mailpiece, or on the front if space permits.

1. Article Addressed to: **FEB 20 2008**

**Velma Fiorina**  
**8807 Ardendale Ave.**  
**San Gabriel, CA 91775**  
**933(RE) AMC355008**

2. Article Number  
 (Transfer from service label)

**7006 3450 0002 4719 2846**

**COMPLETE THIS SECTION ON DELIVERY**

A. Signature

**X**

*Velma Fiorina*

Agent

Addressee

B. Received by (*Printed Name*)

C. Date of Delivery

D. Is delivery address different from item 1?  Yes

If YES, enter delivery address below:  No

3. Service Type

Certified Mail

Express Mail

Registered

Return Receipt for Merchandise


Insured Mail

C.O.D.

4. Restricted Delivery? (*Extra Fee*)

Yes

UNITED STATES POSTAL SERVICE



LET US DARE TO REAR  
THINK SPEAK

First-Class Mail  
Postage & Fees Paid  
USPS  
Permit No. G-10

28 FEB 2008 PM 3

• **AZ** Sender: Please print your name, address, and ZIP+4 in this box •

933

U.S. DEPARTMENT OF THE INTERIOR  
BUREAU OF LAND MANAGEMENT  
ARIZONA STATE OFFICE  
ONE NORTH CENTRAL AVE SUITE 800  
PHOENIX, ARIZONA 85004-4427

ARIZONA  
STATE OFFICE  
PHOENIX, ARIZONA

2008 MAR -3 A 9:56

RECEIVED  
BUREAU OF  
LAND MANAGEMENT



RE 2/19/08

In Reply Refer To:  
3800 (AZ-933) RE  
AMC355008

February 20, 2008

CERTIFIED MAIL – RETURN RECEIPT REQUESTED

NOTICE

Mary and Ray Koons  
P.O. Box 944  
Happy Camp, California 96039  
CM-RRR #7006 3450 0002 4719 2822

AMC355008-355009  
Golden Recovery #1, #2

Kay Tabbert and Christine Robertson  
P.O. Box 47  
Happy Camp, California 96039  
CM-RRR #7006 3450 0002 4719 2839

Velma Fiorina  
8807 Ardentale Ave.  
San Gabriel, California 91775  
CM-RRR #7006 3450 0002 4719 2846

Janice Trombetta  
P.O. Box 349  
Happy Camp, California 96039  
CM-RRR #7006 3450 0002 4719 2853

Jacob Urban  
7111 Marsh Way #8  
Cotati, California 94931  
CM-RRR #7006 3450 0002 4719 2860

Brenda Nelson  
1822 NE Foothills Blvd. #D  
Grants Pass, Oregon 97526  
CM-RRR #7006 3450 0002 4719 2877

RE 3/3/08

This transfer was processed as accepted.  
It was determined that since Mrs. Koons  
was already an owner & her address was in  
the LR2000 system that it was not necessary  
that the grantees address be on the docs.



Transfer Not Processed

On December 18, 2007, a Quit Claim Deed (QCD) was received by the Arizona State Office, Bureau of Land Management, transferring ownership of the mining claims listed above to Mary Koons from Ray Koons, Brenda Nelson, Velma Fiorina, Kay Tabbert, Christine Robertson, Jacob Urban and Janice Trombetta.

The QCD does not include an address for Mary Koons. We cannot process a transfer without the current address of the grantee. Please provide us with the required information within 30 days of receipt of this notice. If we do not receive the information within this timeframe, the non-refundable processing fee paid will be retained by BLM and no further action will be taken.

If additional information is required, please contact Rod Ebert at 602-417-9379. Please include your AMC serial number(s) on all correspondence.

**/s/ Alvin L. Burch**

Alvin L. Burch  
Group Administrator  
Renewable and Mineral Resources Group

REbert:pb:02/19/08

Date: February 19, 2008

ROUTING AND TRANSMITTAL SLIP

TO: (Name, office symbol, room number, building, Agency/Post)	Initials	Date
1. Rod Ebert (AZ 933)	RE	2/19/08
2. Alvin Burch (AZ 933)	A. Burch	2/20/08
3. Pauline Brown (AZ 933)	PB	FEB 25 2008
4.		
5.		
6.		
7.		
8.		
9.		

	Action	File	Note and Return
	Approval	For Clearance	Per Conversation
	As Requested	For Correction	Prepare Reply
	Circulate	For Your Information	See Me
	Comment	Investigate	X Signature
x	Coordination	Justify	

**REMARKS:**


DO NOT use this form as a RECORD of approvals, concurrences, disposal, clearances, and similar actions

From: (Name, org. symbol, Agency/Post)  Rod Ebert Legal Instrument Examiner, AZ933	Room No.
	Phone No. FTS x 397

OPTIONAL FORM 41 (Rev. 7/76)  
Prescribed by GSA  
FPMR (41 CFR) 101-11.206

UNITED STATES  
DEPARTMENT OF THE INTERIOR  
Bureau of Land Management  
Arizona State Office  
One N. Central Avenue, Suite 800  
Phoenix AZ 85004-4427

**CERTIFIED MAIL™**



7006 3450 0002 4719 2860

UNITED STATES POSTAGE  
U.S. OFFICIAL MAIL  
PENALTY FOR PRIVATE USE \$300  
PITNEY BOWES  
02 1A  
0004205804  
MAILED FROM ZIP CODE 85004  
**\$ 05.38<sup>0</sup>**  
FEB 25 2008

AZ  
003

OFFICIAL BUSINESS  
PENALTY FOR PRIVATE USE, \$300

RECEIVED  
BUREAU OF  
LAND MANAGEMENT

2008 MAR - 3 P 1:30

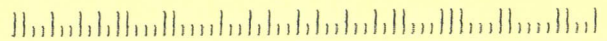
ARIZONA  
STATE OFFICE  
PHOENIX, ARIZONA

**Jacob Urban  
7111 Marsh Way #8  
Cotati, CA 94931**

X 949 NFE 1 A06I 00 02/28/08  
FORWARD TIME EXP RTN TO SENDER  
URBAN JACOB C  
78142 DELENA MAYGER RD  
RAINIER OR 97048-2017

RETURN TO SENDER

94931+4427  
85004@4427



**SENDER: COMPLETE THIS SECTION**

- Complete items 1, 2, and 3. Also complete item 4 if Restricted Delivery is desired.
- Print your name and address on the reverse so that we can return the card to you.
- Attach this card to the back of the mailpiece, or on the front if space permits.

1. Article Addressed to:

FEB 20 2008

**Jacob Urban**  
**7111 Marsh Way #8**  
**Cotati, CA 94931**  
**933(RE) AMC355008**

2. Article Number

(Transfer from service label)

7006 3450 0002 4719 2860

PS Form 3811, February 2004

**COMPLETE THIS SECTION ON DELIVERY**

A. Signature

X

- Agent  
 Addressee

B. Received by (Printed Name)

C. Date of Delivery

D. Is delivery address different from item 1?  Yes  
 If YES, enter delivery address below:  No

3. Service Type


- Certified Mail     Express Mail  
 Registered     Return Receipt for Merchandise  
 Insured Mail     C.O.D.

4. Restricted Delivery? (Extra Fee)

Yes

**CERTIFIED MAIL™**

UNITED STATES  
DEPARTMENT OF THE INTERIOR  
Bureau of Land Management  
Arizona State Office  
One N. Central Avenue, Suite 800  
Phoenix AZ 85004-4427



7006 3450 0002 4719 2877



UNITED STATES POSTAGE  
U.S. OFFICIAL MAIL  
PENALTY FOR PRIVATE USE \$300  
PITNEY BOWES  
02 1A  
0004205804  
MAILED FROM ZIP CODE 85004  
**\$ 05.38<sup>0</sup>**  
FEB 25 2008

AZ  
93

OFFICIAL BUSINESS  
PENALTY FOR PRIVATE USE, \$300

RECEIVED  
BUREAU OF  
LAND MANAGEMENT

2008 MAR -4 A 1:29

STATE OFFICE  
PHOENIX, ARIZONA

**Brenda Nelson**  
**1822 NE Foothills Blvd. #D**  
**Grants Pass OR 97526**

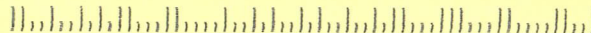
*NSN*

NIXIE 974 DE 1 00 03/01/08

RETURN TO SENDER  
NO SUCH NUMBER  
UNABLE TO FORWARD

BC: 85004442700 \*2514-03351-25-36

97526+9852  
85004@4427



PLACE STICKER AT TOP OF ENVELOPE TO THE RIGHT  
OF THE RETURN ADDRESS, FOLD AT DOTTED LINE

**SENDER: COMPLETE THIS SECTION**

- Complete items 1, 2, and 3. Also complete item 4 if Restricted Delivery is desired.
- Print your name and address on the reverse so that we can return the card to you.
- Attach this card to the back of the mailpiece, or on the front if space permits.

1. Article Addressed to: **FEB 20 2008**

**Brenda Nelson**  
**1822 NE Foothills Blvd. #D**  
**Grants Pass, OR 97526**  
**933(RE) AMC355008**

2. Article Number **7006 3450 0002 4719 2877**  
*(Transfer from service label)*

**COMPLETE THIS SECTION ON DELIVERY**

A. Signature  Agent  
 Addressee  
**X**

B. Received by (*Printed Name*) C. Date of Delivery

D. Is delivery address different from item 1?  Yes  
 If YES, enter delivery address below:  No

3. Service Type  
 Certified Mail  Express Mail  
 Registered  Return Receipt for Merchandise  
 Insured Mail  C.O.D.

4. Restricted Delivery? (*Extra Fee*)  Yes

# THE NEW 49'ers

## INCORPORATED

AMC 355008

December 7, 2007

Bureau of Land Management  
Division of Support Services  
One N. Central Avenue Suite 800  
Phoenix, AZ 85004-4427

Dear BLM:

Please find enclosed quit claims.

GOLDEN RECOVERY #1 AMC 355008  
GOLDEN RECOVERY #2 AMC 355009

Please find enclosed check for \$140 for recording fee. Enclosed you will also find a copy of quit claims, can you please stamp them and return to use.

Thank you so much for your assistance and support in this filing.

Sincerely,



Marcella Charlan

RECEIVED  
BLM STATE OFFICE  
2007 DEC 18 A 8:42  
PHOENIX, ARIZONA

RE 2/19/08

RECORDING REQUESTED BY

*The New 49ers*

AND WHEN RECORDED MAIL TO

NAME *The New 49ers*  
 STREET ADDRESS *PO Box 47*  
 CITY & STATE *Happy Camp, CA 96039*  
 ZIP

SPACE ABOVE THIS LINE FOR RECORDER'S USE ONLY

### DEED

The undersigned grantor(s) declare(s):

Documentary transfer tax is \$ 0

- computed on full value of property conveyed, or
- computed on full value less value of liens and encumbrances remaining at time of sale
- Unincorporated area: ( ) City of \_\_\_\_\_

FOR A VALUABLE CONSIDERATION, receipt of which is hereby acknowledged,

*Ray Koons*


hereby GRANT(S) to

*Mary Koons*

the following described real property situated in the City of \_\_\_\_\_  
County of La Paz, State of Arizona

*Golden Recovery # 1 AMC# 355008*  
*Golden Recovery # 2 AMC # 355009*

Dated: \_\_\_\_\_



Grantor(s)



PHOENIX, ARIZONA

2007 DEC 18 A 8:42

BLM STATE OFFICE

COPY



ALL-PURPOSE ACKNOWLEDGMENT

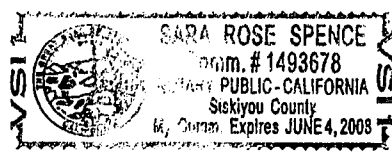
State of California

County of Siskiyou } SS.

On 9-25-2007 before me, Sara Spence, Notary  
(DATE) (NOTARY)

personally appeared Mary Koons  
SIGNER(S)

personally known to me - OR -  proved to me on the basis of satisfactory evidence to be the person(s) whose name(s) is/are subscribed to the within instrument and acknowledged to me that he/she/they executed the same in his/her/their authorized capacity(ies), and that by his/her/their signature(s) on the instrument the person(s), or the entity upon behalf of which the person(s) acted, executed the instrument.



WITNESS my hand and official seal.

Sara Spence  
NOTARY'S SIGNATURE

OPTIONAL INFORMATION

The information below is not required by law. However, it could prevent fraudulent attachment of this acknowledgment to an unauthorized document.

CAPACITY CLAIMED BY SIGNER (PRINCIPAL)

- INDIVIDUAL
- CORPORATE OFFICER
- \_\_\_\_\_ TITLE(S)
- PARTNER(S)
- ATTORNEY-IN-FACT
- TRUSTEE(S)
- GUARDIAN/CONSERVATOR
- OTHER: \_\_\_\_\_

DESCRIPTION OF ATTACHED DOCUMENT

Mining Deeds 355008  
355009  
TITLE OR TYPE OF DOCUMENT

1  
NUMBER OF PAGES

9-25-2007  
DATE OF DOCUMENT


OTHER: \_\_\_\_\_

SIGNER IS REPRESENTING:

NAME OF PERSON(S) OR ENTITY(IES)  
Self

RIGHT THUMBPRINT

OF SIGNER



2007 DEC 18 8:42

RECEIVED B.L.M. STATE OFFICE

RECORDING REQUESTED BY

*The New 49ers*

AND WHEN RECORDED MAIL TO

NAME  
STREET  
ADDRESS  
CITY &  
STATE  
ZIP

*The New 49ers*  
*PO Box 47*  
*Happy Camp, CA 96039*

SPACE ABOVE THIS LINE FOR RECORDER'S USE ONLY

**DEED**

The undersigned grantor(s) declare(s) :

Documentary transfer tax is \$ 0

( ) computed on full value of property conveyed, or

( ) computed on full value less value of liens and encumbrances remaining at time of sale

( ) Unincorporated area : ( ) City of \_\_\_\_\_

FOR A VALUABLE CONSIDERATION, receipt of which is hereby acknowledged,

*Kay Tabbert*

hereby GRANT(S) to

*Mary Koons*

the following described real property situated in the City of \_\_\_\_\_  
County of La Paz, State of Arizona

*Golden Recovery #1 AMC# 355008*  
*Golden Recovery #2 AMC# 355009*

Dated : 9-19-07

*Kay Tabbert*

Grantor(s)

PHOENIX, ARIZONA

2007 DEC 18 A 8:41

RECEIVED  
BLM STATE OFFICE

COPY



**ALL-PURPOSE ACKNOWLEDGMENT**

State of Oregon

County of Lane } SS.

On 9-19-2007 before me, Megan N. Moore  
(DATE) (NOTARY)

personally appeared Kay Tabbert SIGNER(S)

personally known to me - OR-  proved to me on the basis of satisfactory evidence to be the person(s) whose name(s) is/are subscribed to the within instrument and acknowledged to me that he/she/they executed the same in his/her/their authorized capacity(ies), and that by his/her/their signature(s) on the instrument the person(s), or the entity upon behalf of which the person(s) acted, executed the instrument.



WITNESS my hand and official seal.

Megan N. Moore  
NOTARY'S SIGNATURE

**OPTIONAL INFORMATION**

The information below is not required by law. However, it could prevent fraudulent attachment of this acknowledgment to an unauthorized document.

**CAPACITY CLAIMED BY SIGNER (PRINCIPAL)**

- INDIVIDUAL
- CORPORATE OFFICER
- \_\_\_\_\_ TITLE(S)
- PARTNER(S)
- ATTORNEY-IN-FACT
- TRUSTEE(S)
- GUARDIAN/CONSERVATOR
- OTHER: \_\_\_\_\_

**DESCRIPTION OF ATTACHED DOCUMENT**

\_\_\_\_\_ TITLE OR TYPE OF DOCUMENT

\_\_\_\_\_ NUMBER OF PAGES


\_\_\_\_\_ DATE OF DOCUMENT

\_\_\_\_\_ OTHER


SIGNER IS REPRESENTING:  
NAME OF PERSON(S) OR ENTITY(IES)

\_\_\_\_\_

RIGHT THUMBPRINT  
OF  
SIGNER



B.L.M. STATE OFFICE



RECORDING REQUESTED BY

*The New 49ers*

AND WHEN RECORDED MAIL TO

NAME *The New 49ers*  
 STREET ADDRESS *PO Box 47*  
 CITY & STATE ZIP *Happy Camp, CA 96039*

SPACE ABOVE THIS LINE FOR RECORDER'S USE ONLY

### DEED

The undersigned grantor(s) declare(s):

Documentary transfer tax is \$ 0

- computed on full value of property conveyed, or
- computed on full value less value of liens and encumbrances remaining at time of sale
- Unincorporated area: ( ) City of \_\_\_\_\_

FOR A VALUABLE CONSIDERATION, receipt of which is hereby acknowledged,

*Christine Robertson AKA Christine Browning*

hereby GRANT(S) to

*Mary Koons*

the following described real property situated in the City of \_\_\_\_\_  
County of La Paz, State of Arizona

*Golden Recovery #1 AMC # 355008*  
*Golden Recovery #2 AMC # 355009*

Dated: 9-20-07

*Christine Browning*

Grantor(s)

PHOENIX, ARIZONA

2007 DEC 18 A 8:41

RECEIVED  
B.L.M. STATE OFFICE

COPY

**ALL-PURPOSE ACKNOWLEDGMENT**

State of OREGON  
County of DESCHUTES } SS.

On 9-20-07 before me, Laura McCutcheon  
(DATE) (NOTARY)  
personally appeared Christine Browning  
SIGNER(S)

personally known to me - OR -  proved to me on the basis of satisfactory evidence to be the person(s) whose name(s) is/are subscribed to the within instrument and acknowledged to me that he/she/they executed the same in his/her/their authorized capacity(ies), and that by his/her/their signature(s) on the instrument the person(s), or the entity upon behalf of which the person(s) acted, executed the instrument.



WITNESS my hand and official seal.

Laura McCutcheon  
NOTARY'S SIGNATURE

**OPTIONAL INFORMATION**

The information below is not required by law. However, it could prevent fraudulent attachment of this acknowledgment to an unauthorized document.

**CAPACITY CLAIMED BY SIGNER (PRINCIPAL)**

- INDIVIDUAL
- CORPORATE OFFICER
- \_\_\_\_\_ TITLE(S)
- PARTNER(S)
- ATTORNEY-IN-FACT
- TRUSTEE(S)
- GUARDIAN/CONSERVATOR
- OTHER: \_\_\_\_\_

**DESCRIPTION OF ATTACHED DOCUMENT**

\_\_\_\_\_  
TITLE OR TYPE OF DOCUMENT


\_\_\_\_\_  
NUMBER OF PAGES

\_\_\_\_\_  
DATE OF DOCUMENT

\_\_\_\_\_  
OTHER

SIGNER IS REPRESENTING:  
NAME OF PERSON(S) OR ENTITY(IES)

PHOENIX, ARIZONA RIGHT THUMBPRINT  
OF  
SIGNER



2007 DEC 18 A 8:41  
B.L.M. STATE OFFICE

RECORDING REQUESTED BY

*The New 49ers*

AND WHEN RECORDED MAIL TO

NAME  
STREET  
ADDRESS  
CITY &  
STATE  
ZIP

*The New 49ers*  
*PO Box 47*  
*Happy Camp, CA 96039*

SPACE ABOVE THIS LINE FOR RECORDER'S USE ONLY

**DEED**

The undersigned grantor(s) declare(s):

Documentary transfer tax is \$ 0

- ( ) computed on full value of property conveyed, or
- ( ) computed on full value less value of liens and encumbrances remaining at time of sale
- ( ) Unincorporated area: ( ) City of \_\_\_\_\_

FOR A VALUABLE CONSIDERATION, receipt of which is hereby acknowledged,

*Velma Fiorina*

hereby GRANT(S) to

*Mary Koons*

the following described real property situated in the City of \_\_\_\_\_  
County of La Paz, State of Arizona

*Golden Recovery # 1 AMC # 355008*  
*Golden Recovery # 2 AMC # 355009*

Dated: Sept 17 2007



*Velma Fiorina*

Grantor(s)

PHOENIX, ARIZONA

2007 DEC 18 A 8:41

RECEIVED  
B.L.M. STATE OFFICE

COPY

**ALL-PURPOSE ACKNOWLEDGMENT**

State of California  
County of Los Angeles } SS.

On September 17, 2007 before me, Sandra L. Bauder  
(DATE) (NOTARY)  
personally appeared Velma Swan Fiorina  
SIGNER(S)

personally known to me - OR -  proved to me on the basis of satisfactory evidence to be the person(s) whose name(s) is/are subscribed to the within instrument and acknowledged to me that he/she/they executed the same in his/her/their authorized capacity(ies), and that by his/her/their signature(s) on the instrument the person(s), or the entity upon behalf of which the person(s) acted, executed the instrument.



WITNESS my hand and official seal.

Sandra Lee Bauder  
NOTARY'S SIGNATURE

**OPTIONAL INFORMATION**

The information below is not required by law. However, it could prevent fraudulent attachment of this acknowledgment to an unauthorized document.

**CAPACITY CLAIMED BY SIGNER (PRINCIPAL)**

- INDIVIDUAL
- CORPORATE OFFICER
- \_\_\_\_\_ TITLE(S)
- PARTNER(S)
- ATTORNEY-IN-FACT
- TRUSTEE(S)
- GUARDIAN/CONSERVATOR
- OTHER: \_\_\_\_\_

**DESCRIPTION OF ATTACHED DOCUMENT**

\_\_\_\_\_ TITLE OR TYPE OF DOCUMENT


\_\_\_\_\_ NUMBER OF PAGES

\_\_\_\_\_ DATE OF DOCUMENT

\_\_\_\_\_ OTHER

SIGNER IS REPRESENTING:  
NAME OF PERSON(S) OR ENTITY(IES)

RIGHT THUMBPRINT  
OF  
SIGNER



RECEIVED  
BLM AND STATE OFFICE

RECORDING REQUESTED BY

*The New 49ers*

AND WHEN RECORDED MAIL TO

NAME  
 STREET ADDRESS  
 CITY & STATE  
 ZIP

*The New 49ers*  
*PO Box 47*  
*Happy Camp, CA 96039*

SPACE ABOVE THIS LINE FOR RECORDER'S USE ONLY

### DEED

The undersigned grantor(s) declare(s):

Documentary transfer tax is \$ 0

- computed on full value of property conveyed, or
- computed on full value less value of liens and encumbrances remaining at time of sale
- Unincorporated area: ( ) City of \_\_\_\_\_

FOR A VALUABLE CONSIDERATION, receipt of which is hereby acknowledged,

*Janice Trobetta*

hereby GRANT(S) to

*Mary Koons*

the following described real property situated in the City of ~~YREKA~~  
 County of La Paz, State of Arizona

*Golden Recovery #1*    AMC# 355008  
*Golden Recovery #2*    AMC # 355009

Dated: 10/1/07

*Janice Trobetta*

---

Grantor(s)

PHOENIX, ARIZONA

2007 DEC 18 A 8:41

RECEIVED  
BLM, AZ STATE OFFICE

COPY



**ALL-PURPOSE ACKNOWLEDGMENT**

State of California

County of Sierra } SS.

On 10-1-2007 (DATE) before me,

personally appeared James Trombetta SIGNER(S)

Danielle Latham (NOTARY) Notary Public

personally known to me - OR -

proved to me on the basis of satisfactory evidence to be the person(s) whose name(s) is/are subscribed to the within instrument and acknowledged to me that he/she/they executed the same in his/her/their authorized capacity(ies), and that by his/her/their signature(s) on the instrument the person(s), or the entity upon behalf of which the person(s) acted, executed the instrument.



WITNESS my hand and official seal.

Danielle Latham  
NOTARY'S SIGNATURE

**OPTIONAL INFORMATION**

The information below is not required by law. However, it could prevent fraudulent attachment of this acknowledgment to an unauthorized document.

**CAPACITY CLAIMED BY SIGNER (PRINCIPAL)**

- INDIVIDUAL
- CORPORATE OFFICER

\_\_\_\_\_  
TITLE(S)

- PARTNER(S)
- ATTORNEY-IN-FACT
- TRUSTEE(S)
- GUARDIAN/CONSERVATOR
- OTHER: \_\_\_\_\_

**DESCRIPTION OF ATTACHED DOCUMENT**

\_\_\_\_\_  
TITLE OR TYPE OF DOCUMENT

\_\_\_\_\_  
NUMBER OF PAGES


\_\_\_\_\_  
DATE OF DOCUMENT

\_\_\_\_\_  
OTHER

SIGNER IS REPRESENTING:  
NAME OF PERSON(S) OR ENTITY(IES)

PHOENIX, ARIZONA

RIGHT THUMBPRINT  
OF  
SIGNER



2007 DEC 18 4:41

BLISS STATE OFFICE

VALLEY-SIERRA, 800-362-3369

RECORDING REQUESTED BY

*The New 49ers*

AND WHEN RECORDED MAIL TO

NAME  
STREET  
ADDRESS  
CITY &  
STATE  
ZIP

*The New 49ers  
PO Box 47  
Happy Camp, CA 96039*

SPACE ABOVE THIS LINE FOR RECORDER'S USE ONLY

**DEED**

The undersigned grantor(s) declare(s):

Documentary transfer tax is \$ 0

( ) computed on full value of property conveyed, or

( ) computed on full value less value of liens and encumbrances remaining at time of sale

( ) Unincorporated area: ( ) City of \_\_\_\_\_

FOR A VALUABLE CONSIDERATION, receipt of which is hereby acknowledged,

*Jacob Urban*


hereby GRANT(S) to

*Mary Koons*

the following described real property situated in the City of \_\_\_\_\_  
County of La Paz, State of Arizona

*Golden Recovery #1 AMC # 355008  
Golden Recovery #2 AMC# 355009*

Dated: 9/19/07



Grantor(s)

PHOENIX, ARIZONA

2007 DEC 18 A 8:41

RECEIVED  
B.L.M. AZ STATE OFFICE

COPY

**ALL-PURPOSE ACKNOWLEDGMENT**

State of Oregon  
County of Columbia } ss.

On 9/19/07 before me, Lily Fuller  
(DATE) (NOTARY)  
personally appeared Jacob Urban  
SIGNER(S)

personally known to me - OR-  proved to me on the basis of satisfactory evidence to be the person(s) whose name(s) is/~~are~~ subscribed to the within instrument and acknowledged to me that he/~~she/they~~ executed the same in his/~~her/their~~ authorized capacity(ies), and that by his/~~her/their~~ signature(s) on the instrument the person(s), or the entity upon behalf of which the person(s) acted, executed the instrument.



WITNESS my hand and official seal.

Lily Fuller  
NOTARY'S SIGNATURE

**OPTIONAL INFORMATION**

The information below is not required by law. However, it could prevent fraudulent attachment of this acknowledgment to an unauthorized document.

**CAPACITY CLAIMED BY SIGNER (PRINCIPAL)**

- INDIVIDUAL
- CORPORATE OFFICER
- \_\_\_\_\_ TITLE(S)
- PARTNER(S)
- ATTORNEY-IN-FACT
- TRUSTEE(S)
- GUARDIAN/CONSERVATOR
- OTHER: \_\_\_\_\_
- \_\_\_\_\_
- \_\_\_\_\_

**DESCRIPTION OF ATTACHED DOCUMENT**

\_\_\_\_\_  
TITLE OR TYPE OF DOCUMENT


\_\_\_\_\_  
NUMBER OF PAGES

\_\_\_\_\_  
DATE OF DOCUMENT

\_\_\_\_\_  
OTHER

SIGNER IS REPRESENTING:  
NAME OF PERSON(S) OR ENTITY(IES)

RIGHT THUMBPRINT  
OF  
SIGNER



PHOENIX, ARIZONA  
2007 DEC 18 A 8:41  
RECEIVED B.L.M. AZ STATE OFFICE

RECORDING REQUESTED BY

*The New 49ers*

AND WHEN RECORDED MAIL TO

NAME  
STREET  
ADDRESS  
CITY &  
STATE  
ZIP

*The New 49ers  
PO Box 47  
Happy Camp, CA 96039*

SPACE ABOVE THIS LINE FOR RECORDER'S USE ONLY

**DEED**

The undersigned grantor(s) declare(s) :

Documentary transfer tax is \$ 0

( ) computed on full value of property conveyed, or

( ) computed on full value less value of liens and encumbrances remaining at time of sale

( ) Unincorporated area : ( ) City of \_\_\_\_\_

FOR A VALUABLE CONSIDERATION, receipt of which is hereby acknowledged,

*Brenda Nelson*

hereby GRANT(S) to

*Mary Koons*

the following described real property situated in the City of \_\_\_\_\_  
County of La Paz, State of Arizona

*Golden Recovery #1 AMC#355008*

*Golden Recovery #2 AMC#355009*

Dated: 10-26-07

*Brenda M. Nelson*

Grantor(s)

PHOENIX, ARIZONA

2007 DEC 18 A 8:34

RECEIVED  
B.L.M. AZ STATE OFFICE

COPY

**ALL-PURPOSE ACKNOWLEDGMENT**

State of Oregon

County of Josephine } SS.

On 10/26/07 before me, Jennifer Grether  
(DATE) (NOTARY)

personally appeared Brenda M Nelson  
SIGNER(S)

personally known to me - OR-  proved to me on the basis of satisfactory

evidence to be the person(s) whose name(s) is/are subscribed to the within instrument and acknowledged to me that he/she/they executed the same in his/her/their authorized capacity(ies), and that by his/her/their signature(s) on the instrument the person(s), or the entity upon behalf of which the person(s) acted, executed the instrument.



WITNESS my hand and official seal.

Jennifer Grether  
NOTARY'S SIGNATURE

**OPTIONAL INFORMATION**

The information below is not required by law. However, it could prevent fraudulent attachment of this acknowledgment to an unauthorized document.

**CAPACITY CLAIMED BY SIGNER (PRINCIPAL)**

- INDIVIDUAL
- CORPORATE OFFICER

\_\_\_\_\_  
TITLE(S)

- PARTNER(S)
- ATTORNEY-IN-FACT
- TRUSTEE(S)
- GUARDIAN/CONSERVATOR
- OTHER: \_\_\_\_\_

**DESCRIPTION OF ATTACHED DOCUMENT**

\_\_\_\_\_  
TITLE OR TYPE OF DOCUMENT

\_\_\_\_\_  
NUMBER OF PAGES

\_\_\_\_\_  
DATE OF DOCUMENT


\_\_\_\_\_  
OTHER

**SIGNER IS REPRESENTING:**  
NAME OF PERSON(S) OR ENTITY(IES)

\_\_\_\_\_

RIGHTS IMPRINT  
OF

2007 DEC 18 8:34



B.L.M. AZ STATE OFFICE

RECORDING REQUESTED BY

*The New 49ers*

AND WHEN RECORDED MAIL TO

NAME *The New 49ers*  
 STREET ADDRESS *PO Box 47*  
 CITY & STATE *Happy Camp, CA 96039*  
 ZIP

SPACE ABOVE THIS LINE FOR RECORDER'S USE ONLY

**DEED**

The undersigned grantor(s) declare(s):

Documentary transfer tax is \$ 0

- computed on full value of property conveyed, or
- computed on full value less value of liens and encumbrances remaining at time of sale
- Unincorporated area:  City of \_\_\_\_\_

FOR A VALUABLE CONSIDERATION, receipt of which is hereby acknowledged,

*Ray Koons*


hereby GRANT(S) to

*Mary Koons*

the following described real property situated in the City of \_\_\_\_\_  
County of La Paz, State of Arizona

*Golden Recovery # 1 AMC# 355008*  
*Golden Recovery # 2 AMC # 355009*

Dated: \_\_\_\_\_



Grantor(s)



PHOENIX, ARIZONA

2007 DEC 18 A 8:34

RECEIVED  
B.L.M. AZ STATE OFFICE

COPY

**ALL-PURPOSE ACKNOWLEDGMENT**

State of California

County of Siskiyou } SS.

On 9-25-2007 before me, Sara Spence, Notary  
(DATE) (NOTARY)

personally appeared Mary Koons  
SIGNER(S)

personally known to me - OR -  proved to me on the basis of satisfactory evidence to be the person(s) whose name(s) is/are subscribed to the within instrument and acknowledged to me that he/she/they executed the same in his/her/their authorized capacity(ies), and that by his/her/their signature(s) on the instrument the person(s), or the entity upon behalf of which the person(s) acted, executed the instrument.



WITNESS my hand and official seal.

Sara Spence  
NOTARY'S SIGNATURE

**OPTIONAL INFORMATION**

The information below is not required by law. However, it could prevent fraudulent attachment of this acknowledgment to an unauthorized document.

**CAPACITY CLAIMED BY SIGNER (PRINCIPAL)**

- INDIVIDUAL
- CORPORATE OFFICER
- \_\_\_\_\_ TITLE(S)
- PARTNER(S)
- ATTORNEY-IN-FACT
- TRUSTEE(S)
- GUARDIAN/CONSERVATOR
- OTHER: \_\_\_\_\_

**DESCRIPTION OF ATTACHED DOCUMENT**

Mining Deeds 355008  
355009  
 TITLE OR TYPE OF DOCUMENT


1  
 NUMBER OF PAGES

9-25-2007  
 DATE OF DOCUMENT

OTHER: \_\_\_\_\_

SIGNER IS REPRESENTING:  
NAME OF PERSON(S) OR ENTITY(IES)  
Self

RIGHT THUMBPRINT  
 PHOENIX ARIZONA  
 OF  
 SIGNER  
 RECEIVED  
 DEC 18 8:34  
 B.L.M. AZ STATE OFFICE



RECORDING REQUESTED BY

*The New 49ers*

AND WHEN RECORDED MAIL TO

NAME  
STREET  
ADDRESS  
CITY &  
STATE  
ZIP

*The New 49ers  
PO Box 47  
Happy Camp, CA 96039*

SPACE ABOVE THIS LINE FOR RECORDER'S USE ONLY

**DEED**

The undersigned grantor(s) declare(s):

Documentary transfer tax is \$ 0

( ) computed on full value of property conveyed, or

( ) computed on full value less value of liens and encumbrances remaining at time of sale

( ) Unincorporated area: ( ) City of \_\_\_\_\_

FOR A VALUABLE CONSIDERATION, receipt of which is hereby acknowledged,

*Kay Tabbert*

hereby GRANT(S) to

*Mary Koons*

the following described real property situated in the City of \_\_\_\_\_  
County of La Paz State of Arizona

*Golden Recovery #1 AMC# 355008*

*Golden Recovery #2 AMC# 355009*

Dated: 9-19-07

*Kay Tabbert*

Grantor(s)

PHOENIX, ARIZONA

2007 DEC 18 A 8:34

RECEIVED  
B.L.M. AZ STATE OFFICE

COPY





ALL-PURPOSE ACKNOWLEDGMENT

State of Oregon  
County of Lane } SS.

On 9-19-2007 before me, Megan N. Moore  
(DATE) (NOTARY)  
personally appeared Kay Tabbert  
SIGNER(S)

personally known to me - OR-  proved to me on the basis of satisfactory evidence to be the person(s) whose name(s) is/are subscribed to the within instrument and acknowledged to me that he/she/they executed the same in his/her/their authorized capacity(ies), and that by his/her/their signature(s) on the instrument the person(s), or the entity upon behalf of which the person(s) acted, executed the instrument.



WITNESS my hand and official seal.

Megan N. Moore  
NOTARY'S SIGNATURE

OPTIONAL INFORMATION

The information below is not required by law. However, it could prevent fraudulent attachment of this acknowledgment to an unauthorized document.

CAPACITY CLAIMED BY SIGNER (PRINCIPAL)

- INDIVIDUAL
- CORPORATE OFFICER
- \_\_\_\_\_ TITLE(S)
- PARTNER(S)
- ATTORNEY-IN-FACT
- TRUSTEE(S)
- GUARDIAN/CONSERVATOR
- OTHER: \_\_\_\_\_

DESCRIPTION OF ATTACHED DOCUMENT

\_\_\_\_\_ TITLE OR TYPE OF DOCUMENT

\_\_\_\_\_ NUMBER OF PAGES


\_\_\_\_\_ DATE OF DOCUMENT

\_\_\_\_\_ OTHER


SIGNER IS REPRESENTING:  
NAME OF PERSON(S) OR ENTITY(IES)

\_\_\_\_\_

RIGHT THUMBPRINT  
OF  
SIGNER



8 L.M. AZ STATE OFFICE



RECORDING REQUESTED BY

*The New 49ers*

AND WHEN RECORDED MAIL TO

NAME  
STREET ADDRESS  
CITY & STATE  
ZIP

*The New 49ers*  
*PO Box 47*  
*Happy Camp, CA 96039*

SPACE ABOVE THIS LINE FOR RECORDER'S USE ONLY

**DEED**

The undersigned grantor(s) declare(s):  
 Documentary transfer tax is \$ 0  
 computed on full value of property conveyed, or  
 computed on full value less value of liens and encumbrances remaining at time of sale  
 Unincorporated area: ( ) City of \_\_\_\_\_

FOR A VALUABLE CONSIDERATION, receipt of which is hereby acknowledged,

*Christine Robertson AKA Christine Browning*

hereby GRANT(S) to

*Mary Koons*

the following described real property situated in the City of \_\_\_\_\_  
 County of La Paz, State of Arizona

*Golden Recovery #1 AMC # 355008*  
*Golden Recovery #2 AMC # 355009*

Dated: 9-20-07

*Christine Browning*  
 \_\_\_\_\_

Grantor(s)

PHOENIX, ARIZONA

2007 DEC 18 A 8:34

RECEIVED  
B.L.M. AZ STATE OFFICE

COPY

**ALL-PURPOSE ACKNOWLEDGMENT**

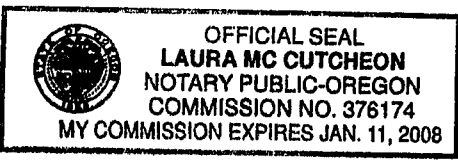
State of OREGON

County of DESCHUTES } SS.

On 9-20-07 before me, Laura McCutcheon  
(DATE) (NOTARY)

personally appeared Christine Browning  
SIGNER(S)

personally known to me - OR-  proved to me on the basis of satisfactory evidence to be the person(s) whose name(s) is/are subscribed to the within instrument and acknowledged to me that he/she/they executed the same in his/her/their authorized capacity(ies), and that by his/her/their signature(s) on the instrument the person(s), or the entity upon behalf of which the person(s) acted, executed the instrument.



WITNESS my hand and official seal.

Laura McCutcheon  
NOTARY'S SIGNATURE

**OPTIONAL INFORMATION**

The information below is not required by law. However, it could prevent fraudulent attachment of this acknowledgment to an unauthorized document.

**CAPACITY CLAIMED BY SIGNER (PRINCIPAL)**

- INDIVIDUAL
- CORPORATE OFFICER

\_\_\_\_\_  
TITLE(S)

- PARTNER(S)
- ATTORNEY-IN-FACT
- TRUSTEE(S)
- GUARDIAN/CONSERVATOR
- OTHER: \_\_\_\_\_

**DESCRIPTION OF ATTACHED DOCUMENT**

\_\_\_\_\_  
TITLE OR TYPE OF DOCUMENT

\_\_\_\_\_  
NUMBER OF PAGES


\_\_\_\_\_  
DATE OF DOCUMENT

\_\_\_\_\_  
OTHER

**SIGNER IS REPRESENTING:**  
NAME OF PERSON(S) OR ENTITY(IES)

\_\_\_\_\_  
PHOENIX, ARIZONA

RIGHT THUMBPRINT  
OF  
SIGNER



2007 DEC 18 A 9 35

RECEIVED  
B.L.M. AZ STATE OFFICE

RECORDING REQUESTED BY

*The New 49ers*

AND WHEN RECORDED MAIL TO

NAME  
STREET  
ADDRESS  
CITY &  
STATE  
ZIP

*The New 49ers*  
*PO Box 47*  
*Happy Camp, CA 96039*

SPACE ABOVE THIS LINE FOR RECORDER'S USE ONLY

**DEED**

The undersigned grantor(s) declare(s):

Documentary transfer tax is \$ 0

( ) computed on full value of property conveyed, or

( ) computed on full value less value of liens and encumbrances remaining at time of sale

( ) Unincorporated area: ( ) City of \_\_\_\_\_

FOR A VALUABLE CONSIDERATION, receipt of which is hereby acknowledged,

*Velma Fiorina*

hereby GRANT(S) to

*Mary Koons*

the following described real property situated in the City of \_\_\_\_\_  
County of La Paz, State of Arizona

*Golden Recovery # 1 AMC # 355008*

*Golden Recovery # 2 AMC # 355009*

Dated: Sept 17 2007



*Velma Fiorina*

Grantor(s)

PHOENIX, ARIZONA

2007 DEC 18 A 8:35

RECEIVED  
B.L.M. AZ STATE OFFICE

COPY

**ALL-PURPOSE ACKNOWLEDGMENT**

State of California  
County of Los Angeles } SS.

On September 17, 2007 before me, Sandra L. Bauder  
(DATE) (NOTARY)  
personally appeared Velma Swan Fiorina  
SIGNER(S)

personally known to me - OR -  proved to me on the basis of satisfactory evidence to be the person(s) whose name(s) is/~~are~~ subscribed to the within instrument and acknowledged to me that ~~he/she/they~~ executed the same in ~~his/her/their~~ authorized capacity(ies), and that by ~~his/her/their~~ signature(s) on the instrument the person(s), or the entity upon behalf of which the person(s) acted, executed the instrument.



WITNESS my hand and official seal.

Sandra Lee Bauder  
NOTARY'S SIGNATURE

**OPTIONAL INFORMATION**

The information below is not required by law. However, it could prevent fraudulent attachment of this acknowledgment to an unauthorized document.

**CAPACITY CLAIMED BY SIGNER (PRINCIPAL)**

- INDIVIDUAL
- CORPORATE OFFICER
- \_\_\_\_\_ TITLE(S)
- PARTNER(S)
- ATTORNEY-IN-FACT
- TRUSTEE(S)
- GUARDIAN/CONSERVATOR
- OTHER: \_\_\_\_\_

**DESCRIPTION OF ATTACHED DOCUMENT**

\_\_\_\_\_  
TITLE OR TYPE OF DOCUMENT


\_\_\_\_\_  
NUMBER OF PAGES

\_\_\_\_\_  
DATE OF DOCUMENT

\_\_\_\_\_  
OTHER

SIGNER IS REPRESENTING: PHOENIX, ARIZONA  
NAME OF PERSON(S) OR ENTITY(IES)

RIGHT THUMBPRINT  
OF  
SIGNER



2007 DEC 18 A 8:35

RECEIVED  
B.L.M. AZ STATE OFFICE

RECORDING REQUESTED BY

*The New 49ers*

AND WHEN RECORDED MAIL TO

NAME  
STREET  
ADDRESS  
CITY &  
STATE  
ZIP

*The New 49ers*  
*PO Box 47*  
*Happy Camp, CA 96039*

SPACE ABOVE THIS LINE FOR RECORDER'S USE ONLY

**DEED**

The undersigned grantor(s) declare(s):

Documentary transfer tax is \$ 0

( ) computed on full value of property conveyed, or

( ) computed on full value less value of liens and encumbrances remaining at time of sale

( ) Unincorporated area: ( ) City of \_\_\_\_\_

FOR A VALUABLE CONSIDERATION, receipt of which is hereby acknowledged,

*Janice Trobetta*

hereby GRANT(S) to

*Mary Koons*

the following described real property situated in the City of ~~YREKA~~  
County of La Paz, State of Arizona

*Golden Recovery #1*    AMC# 355008  
*Golden Recovery #2*    AMC # 355009

Dated: *10/1/07*

*Janice Trobetta*

Grantor(s)

PHOENIX, ARIZONA

2007 DEC 18 A 8:35

RECEIVED  
B.L.M. AZ STATE OFFICE

COPY

ALL-PURPOSE ACKNOWLEDGMENT

State of California

County of Siskiyou } SS.

On 10-1-2007 before me, Danielle Latham

personally appeared James Trombetta

(NOTARY) Danielle Latham  
Notary Public  
SIGNER(S)

personally known to me - OR -

proved to me on the basis of satisfactory evidence to be the person(s) whose name(s) is/are subscribed to the within instrument and acknowledged to me that he/she/they executed the same in his/her/their authorized capacity(ies), and that by his/her/their signature(s) on the instrument the person(s), or the entity upon behalf of which the person(s) acted, executed the instrument.



WITNESS my hand and official seal.

Danielle Latham  
NOTARY'S SIGNATURE

OPTIONAL INFORMATION

The information below is not required by law. However, it could prevent fraudulent attachment of this acknowledgment to an unauthorized document.

CAPACITY CLAIMED BY SIGNER (PRINCIPAL)

- INDIVIDUAL
- CORPORATE OFFICER

\_\_\_\_\_  
TITLE(S)

- PARTNER(S)
- ATTORNEY-IN-FACT
- TRUSTEE(S)
- GUARDIAN/CONSERVATOR
- OTHER: \_\_\_\_\_

DESCRIPTION OF ATTACHED DOCUMENT

\_\_\_\_\_  
TITLE OR TYPE OF DOCUMENT

\_\_\_\_\_  
NUMBER OF PAGES

\_\_\_\_\_  
DATE OF DOCUMENT

\_\_\_\_\_  
OTHER


SIGNER IS REPRESENTING:  
NAME OF PERSON(S) OR ENTITY(IES)

\_\_\_\_\_  
\_\_\_\_\_  
\_\_\_\_\_

PHOENIX, ARIZONA

2007 DEC 18 8:35

OF  
SIGNER



RECEIVED  
8.L.M. AZ STATE OFFICE

RECORDING REQUESTED BY

*The New 49ers*

AND WHEN RECORDED MAIL TO

NAME *The New 49ers*  
 STREET ADDRESS *PO Box 47*  
 CITY & STATE *Happy Camp, CA 96039*  
 ZIP

SPACE ABOVE THIS LINE FOR RECORDER'S USE ONLY

### DEED

The undersigned grantor(s) declare(s):

Documentary transfer tax is \$ 0

computed on full value of property conveyed, or

computed on full value less value of liens and encumbrances remaining at time of sale

Unincorporated area:  City of \_\_\_\_\_

FOR A VALUABLE CONSIDERATION, receipt of which is hereby acknowledged,

*Jacob Urban*

hereby GRANT(S) to


*Mary Koons*

the following described real property situated in the City of \_\_\_\_\_  
County of La Paz, State of Arizona

*Golden Recovery #1 AMC # 355008*

*Golden Recovery #2 AMC# 355009*

Dated: 9/11/07



Grantor(s)

PHOENIX, ARIZONA

2007 DEC 18 A 8:35

RECEIVED  
B.L.M. AZ STATE OFFICE

# COPY



**ALL-PURPOSE ACKNOWLEDGMENT**

State of Oregon  
County of Columbia } SS.

On 9/19/07 (DATE) before me, Lily Fuller (NOTARY)  
personally appeared Jacob Urban (SIGNER(S))

personally known to me - OR-  proved to me on the basis of satisfactory evidence to be the person(s) whose name(s) is/are subscribed to the within instrument and acknowledged to me that he/she/they executed the same in his/her/their authorized capacity(ies), and that by his/her/their signature(s) on the instrument the person(s), or the entity upon behalf of which the person(s) acted, executed the instrument.



WITNESS my hand and official seal.

Lily Fuller  
NOTARY'S SIGNATURE

**OPTIONAL INFORMATION**

The information below is not required by law. However, it could prevent fraudulent attachment of this acknowledgment to an unauthorized document.

**CAPACITY CLAIMED BY SIGNER (PRINCIPAL)**

- INDIVIDUAL
- CORPORATE OFFICER
- \_\_\_\_\_ TITLE(S)
- PARTNER(S)
- ATTORNEY-IN-FACT
- TRUSTEE(S)
- GUARDIAN/CONSERVATOR
- OTHER: \_\_\_\_\_
- \_\_\_\_\_
- \_\_\_\_\_

**DESCRIPTION OF ATTACHED DOCUMENT**

\_\_\_\_\_  
TITLE OR TYPE OF DOCUMENT

\_\_\_\_\_  
NUMBER OF PAGES


\_\_\_\_\_  
DATE OF DOCUMENT

\_\_\_\_\_  
OTHER

**SIGNER IS REPRESENTING:**  
NAME OF PERSON(S) OR ENTITY(IES)

\_\_\_\_\_  
\_\_\_\_\_

RIGHT THUMBPRINT  
OF  
SIGNER



RECEIVED  
B.L.M. AZ STATE OFFICE  
2007 DEC 18 8:35  
PHOENIX, ARIZONA

RECORDING REQUESTED BY

*The New 49ers*

AND WHEN RECORDED MAIL TO

NAME  
STREET  
ADDRESS  
CITY &  
STATE  
ZIP

*The New 49ers*  
*PO Box 47*  
*Happy Camp, CA 96039*

SPACE ABOVE THIS LINE FOR RECORDER'S USE ONLY

**DEED**

The undersigned grantor(s) declare(s):

Documentary transfer tax is \$ 0

( ) computed on full value of property conveyed, or

( ) computed on full value less value of liens and encumbrances remaining at time of sale

( ) Unincorporated area: ( ) City of \_\_\_\_\_

FOR A VALUABLE CONSIDERATION, receipt of which is hereby acknowledged,

*Brenda Nelson*

hereby GRANT(S) to


*Mary Koons*

the following described real property situated in the City of \_\_\_\_\_  
County of La Paz, State of Arizona

*Golden Recovery #1 AMC#355008*

*Golden Recovery #2 AMC#355009*

Dated: 10-26-07



Grantor(s)

PHOENIX, ARIZONA

2007 DEC 18 A 8:35

RECEIVED  
8.L.M. AZ STATE OFFICE

COPY

**ALL-PURPOSE ACKNOWLEDGMENT**

State of Oregon

County of Josephine } ss.

On 10/26/07 before me, Jennifer Grether  
(DATE) (NOTARY)

personally appeared Brenda M Nelson  
SIGNER(S)

personally known to me - OR-  proved to me on the basis of satisfactory evidence to be the person(s) whose name(s) is/are subscribed to the within instrument and acknowledged to me that he/she/they executed the same in his/her/their authorized capacity(ies), and that by his/her/their signature(s) on the instrument the person(s), or the entity upon behalf of which the person(s) acted, executed the instrument.



WITNESS my hand and official seal.

Jennifer Grether  
NOTARY'S SIGNATURE

**OPTIONAL INFORMATION**

The information below is not required by law. However, it could prevent fraudulent attachment of this acknowledgment to an unauthorized document.

**CAPACITY CLAIMED BY SIGNER (PRINCIPAL)**

- INDIVIDUAL
- CORPORATE OFFICER
- \_\_\_\_\_ TITLE(S)
- PARTNER(S)
- ATTORNEY-IN-FACT
- TRUSTEE(S)
- GUARDIAN/CONSERVATOR
- OTHER: \_\_\_\_\_

**DESCRIPTION OF ATTACHED DOCUMENT**

\_\_\_\_\_ TITLE OR TYPE OF DOCUMENT

\_\_\_\_\_ NUMBER OF PAGES

\_\_\_\_\_ DATE OF DOCUMENT


\_\_\_\_\_ OTHER

SIGNER IS REPRESENTING:  
NAME OF PERSON(S) OR ENTITY(IES)

\_\_\_\_\_

PHOENIX, ARIZONA

RIGHT THUMBPRINT  
OF  
SIGNER



RECEIVED  
B.L.M. AZ STATE OFFICE

2007 DEC 18 A 9 35

**United States Department of the Interior**  
**Bureau of Land Management**  
 BUSINESS & SUPPORT SVCS DIV  
 ONE N CENTRAL AVE SUITE 800  
 PHOENIX, AZ 85004 -4427  
 Phone: (602) 417-9200

Receipt

No: 1624677

<b>Transaction #:</b> 1677968	
<b>Date of Transaction:</b> 12/19/2007	
<b>CUSTOMER:</b>	THE NEW 49ERS INC PO BOX 47 27 DAVIS RD HAPPYCAMP, CA 96039

LINE #	QTY	DESCRIPTION	REMARKS	UNIT PRICE	TOTAL
1	1.00	LOCATABLE MINERALS / MINING CLAIMS-NOT NEW-UNADJUD, ONE AUTH NO. ONLY / MINING CLAIM MONEY RECEIVED (455) CASES: AMC355008/\$140.00	TRF	- n/a -	140.00
<b>TOTAL:</b>					<b>\$140.00</b>

PAYMENT INFORMATION					
1	AMOUNT:	\$140.00	POSTMARKED:	12/13/07 0:00	
	TYPE:	CHECK	RECEIVED:	12/18/2007	
	CHECK NO:	13936			
	NAME:	NEW 49 PO BOX 47 27 DAVIS RD HAPPYCAMP CA 96039			

REMARKS

This receipt was generated by the automated BLM Collections and Billing System and is a paper representation of a portion of the official electronic record contained therein.

# THE NEW 49'ers

INCORPORATED

AMC 355008

April 25, 2007

Bureau of Land Management  
One N. Central Ave  
Phoenix, AZ 85004

Dear BLM,

Please find enclosed a check # 13074 for \$20.00 for the following Quit Claim Deed.  
We request that you return our copy in the self addressed stamped envelope.

Golden Recovery #1 AMC 355008 SW1/4 Sec.10 T3NR20WG&SRB&M  
Golden Recovery #2 AMC 355009 NE1/4 Sec. 2 T3NR20WG&SRB&M

Thank you very much for your assistance in this matter.

Sincerely,



Montine Blevins

RECEIVED  
B.L.M. AZ STATE OFFICE  
2007 MAY - 1 A 9:53  
PHOENIX, ARIZONA

RECORDING REQUESTED BY

AMC 355008

AND WHEN RECORDED MAIL TO

NAME  
STREET ADDRESS  
CITY & STATE  
ZIP

The New 49ers  
P.O. Box 47  
Happy Camp, CA 96039

SPACE ABOVE THIS LINE FOR RECORDER'S USE ONLY

DEED

The undersigned grantor(s) declare(s):

Documentary transfer tax is \$ \_\_\_\_\_

( X ) computed on full value of property conveyed, or

( ) computed on full value less value of liens and encumbrances remaining at time of sale

( ) Unincorporated area: ( ) City of \_\_\_\_\_

FOR A VALUABLE CONSIDERATION, receipt of which is hereby acknowledged,

Sherrie Miles also known as Sherrie Severson is giving her 1/9th Interest hereby GRANT(S) to

Mary Koons

the following described real property situated in the City of \_\_\_\_\_ County of La Paz, State of Arizona


Mining Claim:

Golden REcovery #1 AMC #355008 S W 1/4 Sec. 10 T. 3 N R 20WG&SRB & M  
Golden Recovery #2 AMC #355009 N E 1/4 SEC. 2 T.3 N R.20W G&SRB&M

Dated: 4-26-07

Sherrie E. Severson

Grantor(s)



PHOENIX, ARIZONA

RECEIVED B.L.M. AZ STATE OFFICE 2007 MAY - 1 A 9 53

COPY



ENTERED INTO COMPUTER

7/18/07 AB

ALL-PURPOSE ACKNOWLEDGMENT


State of

County of CURRY } SS.

On April 20, 2007 before me, AURA M. WRIGHT  
(DATE) (NOTARY)

personally appeared SHERRIE E. WILSON SEVERSON  
SIGNER(S)

personally known to me - OR -  proved to me on the basis of satisfactory evidence to be the person(s) whose name(s) is/are subscribed to the within instrument and acknowledged to me that he/she/they executed the same in his/her/their authorized capacity(ies), and that by his/her/their signature(s) on the instrument the person(s), or the entity upon behalf of which the person(s) acted, executed the instrument.



WITNESS my hand and official seal.

Aura M. Wright  
NOTARY'S SIGNATURE

OPTIONAL INFORMATION

The information below is not required by law. However, it could prevent fraudulent attachment of this acknowledgment to an unauthorized document.

CAPACITY CLAIMED BY SIGNER (PRINCIPAL)

- INDIVIDUAL
- CORPORATE OFFICER
- \_\_\_\_\_ TITLE(S)
- PARTNER(S)
- ATTORNEY-IN-FACT
- TRUSTEE(S)
- GUARDIAN/CONSERVATOR
- OTHER: \_\_\_\_\_

DESCRIPTION OF ATTACHED DOCUMENT

DEED GOLDEN RECOVERY AMC 355009  
TITLE OR TYPE OF DOCUMENT

1  
NUMBER OF PAGES


4/20/07  
DATE OF DOCUMENT

COPY  
OTHER

SIGNER IS REPRESENTING:  
NAME OF PERSON(S) OR ENTITY(IES)  
SELF

2007 MAY - 1 A 9 53

RIGHT THUMBPRINT  
OF  
SIGNER



RECEIVED  
B.L.M. AZ STATE OFFICE

**United States Department of the Interior**

**Bureau of Land Management**  
 BUSINESS & SUPPORT SVCS DIV  
 ONE N CENTRAL AVE SUITE 800  
 PHOENIX, AZ 85004 -4427  
 Phone: (602) 417-9200

Receipt

No: 1484180

<b>Transaction #:</b> 1533951	
<b>Date of Transaction:</b> 05/02/2007	
<b>CUSTOMER:</b>	THE NEW 49ERS INC PO BOX 47 27 DAVIS RD HAPPYCAMP,CA 96039

LINE #	QTY	DESCRIPTION	REMARKS	UNIT PRICE	TOTAL
1	2.00	LOCATABLE MINERALS / MINING CLAIMS-NOT NEW-UNADJUD,ONE AUTH NO. ONLY / MINING CLAIM MONEY RECEIVED (455) <b>CASES:</b> AMC355008/\$10.00, AMC355009/\$10.00	TRF (2)	- n/a -	20.00
<b>TOTAL:</b>					<b>\$20.00</b>

PAYMENT INFORMATION					
1	AMOUNT:	\$20.00	POSTMARKED:	4/27/07 0:00	
	TYPE:	CHECK	RECEIVED:	05/01/2007	
	CHECK NO:	13074			
	NAME:	NEW 49'ERS INC PO BOX 47 27 DAVIS RD HAPPYCAMP CA 96039			

REMARKS

This receipt was generated by the automated BLM Collections and Billing System and is a paper representation of a portion of the official electronic record contained therein.



# THE NEW 49'ers

INCORPORATED

Amc 355008

August 4, 2005

Bureau of Land Management  
Arizona State Office  
222 N. Central Ave  
Phoenix, AZ 85004-2203

RECEIVED  
BUREAU OF  
LAND MANAGEMENT  
2005 AUG - 8 P 1:51  
ARIZONA  
STATE OFFICE  
PHOENIX, ARIZONA

To Whom It May Concern:,

Enclosed please find a check of \$5 to cover the changes of ownership on enclosed mining claims. If you have any questions regarding these changes please call 530-493-2012.

Sincerely



Marcella Charlan  
Administrative Assistant

ENTERED INTO COMPUTER  
9/1/05 AB

Order No.  
Escrow No.  
Loan No.

WHEN RECORDED MAIL TO:  
JACOB URBAN  
PO Box 47  
HAPPY CAMP, CA 96039

SPACE ABOVE THIS LINE FOR RECORDER'S USE

MAIL TAX STATEMENTS TO:  
JACOB URBAN  
PO Box 47  
HAPPY CAMP, CA 96039

DOCUMENTARY TRANSFER TAX \$ \_\_\_\_\_  
\_\_\_\_ COMPUTED ON FULL VALUE OF PROPERTY CONVEYED  
\_\_\_\_ COMPUTED ON FULL VALUE LESS LIENS AND  
ENCUMBRANCES REMAINING AT TIME OF SALE

Signature of Declarant or Agent determining tax -- Firm Name

### QUITCLAIM DEED

FOR A VALUABLE CONSIDERATION, receipt of which is hereby acknowledged, \$1.00

WILLIAM McCracken

do hereby REMISE, RELEASE AND FOREVER QUITCLAIM to

JACOB URBAN

the real property in the City of  
County of LA PAZ

MY PERSONAL INTEREST IN THE FOLLOWING MINING CLAIMS:

- GOLDEN RECOVERY #1 AMC # 355008
- GOLDEN RECOVERY #2 AMC # 355009

RECEIVED  
BUREAU OF  
LAND MANAGEMENT  
2005 AUG - 8 P 1:52  
ARIZONA  
STATE OFFICE  
PHOENIX, ARIZONA  
State of ARIZONA described as

Dated 7/20/05

*[Handwritten Signature]*  
\_\_\_\_\_  
\_\_\_\_\_  
\_\_\_\_\_

State of CALIFORNIA  
County of SAN MATEO

On JULY 20, 2005 before me Concetta R. Morbioli, Notary Public  
DATE NAME TITLE OF OFFICE E.G. NOTARY PUBLIC

personally known to me -OR-  proved to me on the basis of satisfactory evidence to be the person(s) whose name(s) is/are subscribed to the within instrument and acknowledge to me that he/she/they executed the same in his/her/their authorized capacity(ies), that by his/her/their signature(s) on the instrument the person(s) or the entity upon behalf of which the person(s) acted, executed the instrument.



WITNESS my hand and official seal.

Concetta R. Morbioli  
SIGNATURE OF NOTARY

**United States Department of the Interior  
Bureau of Land Management**

BUSINESS & SUPPORT SVCS DIV  
222 N CENTRAL AVE  
PHOENIX, AZ 85004 -2203  
Phone: (602) 417-9200

Receipt	
No:	1127530

**Transaction #:** 1166538  
**Date of Transaction:** 08/12/2005

CUSTOMER:	THE NEW 49ERS INC PO BOX 47 HAPPYCAMP,CA 96039
-----------	--

LINE #	QTY	DESCRIPTION	REMARKS	UNIT PRICE	TOTAL
1	1.00	LOCATABLE MINERALS / MINING CLAIMS-NOT NEW-UNADJUD,ONE AUTH NO. ONLY / MINING CLAIM MONEY RECEIVED (455) <b>CASES:</b> AMC355008/\$10.00	TRF - 2	- n/a -	10.00
<b>TOTAL:</b>					<b>\$10.00</b>

PAYMENT INFORMATION		
1	AMOUNT: \$10.00	POSTMARKED: 08/04/2005
	TYPE: CHECK	RECEIVED: 08/08/2005
	CHECK NO: 11366	
	NAME: THE NEW 49'ERS INC. PO BOX 47 HAPPYCAMP CA 96039	

REMARKS

This receipt was generated by the automated BLM Collections and Billing System and is a paper representation of a portion of the official electronic record contained therein.

**NOTICE!!**

**These documents have been scanned!**

**Do not place un-scanned documents beneath this notice!**

**Do not remove this notice from this file!**

GPO Jacket No. 560-102  
Print Order 61540  
Rise Business Services, LLC  
Job=AZ15 7/2/2019



Box Number= AZ15137



Claim Begin-End: AMC355008-AMC355009

**4 Annual Filings**



AZ15137-10

AMC353844-AMC355008

UNITED STATES  
DEPARTMENT OF THE INTERIOR  
BUREAU OF LAND MANAGEMENT

399  
JMC

355008

MAINTENANCE FEE WAIVER CERTIFICATION

FORM APPROVED  
OMB NO. 1004-0114  
Expires: January 31, 2020

SEE INSTRUCTIONS ON PAGE 2

- This small miner waiver is filed for the assessment year beginning on September 1, 2019 and ending on September 1, 2020.
- The undersigned and all related parties owned ten or fewer mining claims, mill, or tunnel sites located and maintained on Federal lands in the United States of America on September 1, 2019.
- The undersigned have performed the assessment work required by law for each mining claim listed prior to filing this waiver and understand that by filing this form, the undersigned must file an affidavit of assessment work with the Bureau of Land Management (BLM) by the December 30th following the filing of this waiver.
- The undersigned understand that if the assessment work obligation has not yet come due under 30 U.S.C. 28 (for those claims in their first assessment year only), a notice of intent to hold reciting this condition must be recorded by the December 30th following the filing of this waiver.
- The undersigned understand that mill and tunnel sites may also be listed on this waiver and be waived from payment of the maintenance fee, and that a notice of intent to hold for these sites is required to be filed with the BLM by the December 30th following the filing of this waiver.
- The undersigned understand and acknowledge that pursuant to 43 U.S.C. 1212 and 18 U.S.C. 1001, the filing or recording of a false, fictitious, or fraudulent document with the BLM may result in a fine of up to \$250,000, a prison term not to exceed five years, or both.
- The mining claims, mill or tunnel sites for which this waiver from payment of the maintenance fees is requested are:

CLAIM OR SITE NAME	BLM RECORDATION SERIAL NUMBER
1. Recovery #1	Amc 355008
2. Recovery #2	Amc 355009
3.	
4.	
5.	
6.	
7.	
8.	
9.	
10.	

RECEIVED  
BLM AZ STATE OFFICE  
2019 AUG 27 A 8:50  
PHOENIX, ARIZONA

The owner(s) (claimants) of the above mining claims and sites are:

Charles Rippe  
(Owner's Name - Please Print)  
PO Box 900  
(Owner's Mailing Address)

*C. Rippe*  
(Owner's Signature)  
Happy Camp CA 96039  
(City) (State) (Zip Code)

(Owner's Name - Please Print)  
(Owner's Mailing Address)

(Owner's Signature)  
(City) (State) (Zip Code)

(Owner's Name - Please Print)  
(Owner's Mailing Address)

(Owner's Signature)  
(City) (State) (Zip Code)

(Owner's Name - Please Print)  
(Owner's Mailing Address)

(Owner's Signature)  
(City) (State) (Zip Code)

(Continued on page 2)

ENTERED  
SEP 18 2019  
BY: *[Signature]*

*[Handwritten initials]*

UNITED STATES  
DEPARTMENT OF THE INTERIOR  
BUREAU OF LAND MANAGEMENT  
**MAINTENANCE FEE WAIVER CERTIFICATION**

*AMC*

FORM APPROVED  
OMB NO. 1004-0114  
Expires: January 31, 2020

SEE INSTRUCTIONS ON PAGE 2

1. This small miner waiver is filed for the assessment year beginning on September 2019 and ending on September 2020.
2. The undersigned and all related parties owned ten or fewer mining claims, mill, or tunnel sites located and maintained on Federal lands in the United States of America on September 1, 2019.
3. The undersigned have performed the assessment work required by law for each mining claim listed prior to filing this waiver and understand that by filing this form, the undersigned must file an affidavit of assessment work with the Bureau of Land Management (BLM) by the December 30th following the filing of this waiver.
4. The undersigned understand that if the assessment work obligation has not yet come due under 30 U.S.C. 28 (for those claims in their first assessment year only), a notice of intent to hold reciting this condition must be recorded by the December 30th following the filing of this waiver.
5. The undersigned understand that mill and tunnel sites may also be listed on this waiver and be waived from payment of the maintenance fee, and that a notice of intent to hold for these sites is required to be filed with the BLM by the December 30th following the filing of this waiver.
6. The undersigned understand and acknowledge that pursuant to 43 U.S.C. 1212 and 18 U.S.C. 1001, the filing or recording of a false, fictitious, or fraudulent document with the BLM may result in a fine of up to \$250,000, a prison term not to exceed five years, or both.
7. The mining claims, mill or tunnel sites for which this waiver from payment of the maintenance fees is requested are:

CLAIM OR SITE NAME	BLM RECORDATION SERIAL NUMBER
1. <u>Recovery #1</u>	<u>AMC 355008</u>
2. <u>Recovery #2</u>	<u>AMC 355009</u>
3.	
4.	
5.	
6.	
7.	
8.	
9.	
10.	

RECEIVED  
BLM AZ STATE OFFICE  
2019 AUG 27 A 8:57  
PHOENIX, ARIZONA

The owner(s) (claimants) of the above mining claims and sites are:

Charles Ripple  
(Owner's Name - Please Print)  
PO Box 900  
(Owner's Mailing Address)

*C. Ripple*  
(Owner's Signature)  
Happy Camp CA 96039  
(City) (State) (Zip Code)

\_\_\_\_\_  
(Owner's Name - Please Print)  
\_\_\_\_\_  
(Owner's Mailing Address)

\_\_\_\_\_  
(Owner's Signature)  
\_\_\_\_\_  
(City) (State) (Zip Code)

\_\_\_\_\_  
(Owner's Name - Please Print)  
\_\_\_\_\_  
(Owner's Mailing Address)

\_\_\_\_\_  
(Owner's Signature)  
\_\_\_\_\_  
(City) (State) (Zip Code)

\_\_\_\_\_  
(Owner's Name - Please Print)  
\_\_\_\_\_  
(Owner's Mailing Address)

\_\_\_\_\_  
(Owner's Signature)  
\_\_\_\_\_  
(City) (State) (Zip Code)

(Owner's Name - Please Print)	(Owner's Signature)		
(Owner's Mailing Address)	(City)	(State)	(Zip Code)
(Owner's Name - Please Print)	(Owner's Signature)		
(Owner's Mailing Address)	(City)	(State)	(Zip Code)
(Owner's Name - Please Print)	(Owner's Signature)		
(Owner's Mailing Address)	(City)	(State)	(Zip Code)
(Owner's Name - Please Print)	(Owner's Signature)		
(Owner's Mailing Address)	(City)	(State)	(Zip Code)

18 U.S.C. 1001 and 43 U.S.C. 1212 make it a crime for any person knowingly and willfully to make to any department or agency of the United States any false, fictitious or fraudulent statements or representations as to any matter within its jurisdiction.

**INSTRUCTIONS**

1. This certification is made under the provisions of 43 U.S.C. § 1744 and 30 U.S.C. §28-28k and the regulations thereunder (43 CFR Part 3830).
2. The claimant(s) must fill in the dates in paragraph 1 for the beginning and ending of the assessment year for which this waiver is sought.
3. The claimant(s) must fill in the date in paragraph 2 for the beginning of the assessment year for which this waiver is sought.
4. All claim and site names and BLM serial numbers must be listed for the mining claims, mill sites, and tunnel sites for which the waiver is sought.
5. All owners of the mining claims, mill sites, and tunnel sites and their addresses must be given.
6. This waiver form must be signed by all the claimants or their designated agent, in original form. If an agent is designated, a notarized designation of agent, signed by all of the claimants with proper address given, must be submitted with this waiver.
7. This form must be filed no later than September 1st for the upcoming assessment year in the BLM State Office where the mining claims or sites are recorded, or the waiver cannot be granted by the BLM. (Example: To obtain a waiver for the assessment year 2012, which begins on September 1, 2011, you must qualify for and file for a waiver no later than September 1, 2011, in the proper BLM State Office.)
8. For all mining claims which require assessment work, you must record an affidavit of labor on or before the December 30th immediately following the filing of this waiver. For all other mining claims or sites waived, you must record a notice of intent to hold on or before the December 30th immediately following the filing of this waiver.
9. Mill and tunnel sites may also be listed on this waiver and be waived from payment of the maintenance fee. A notice of intent to hold for these sites is required to be filed by the December 30th following the filing of this waiver.

*FOR OFFICIAL USE ONLY*

# THE NEW 49'ers INCORPORATED

August 22, 2019

Bureau of Land Management  
Arizona State Office  
One North Central Avenue  
Suite 800  
Phoenix, Arizona 85004-4427

Dear BLM,

Please find enclosed the Maintenance fee waivers work for claims:

AMC 355008 GOLDEN RECOVERY #1  
AMC 355009 GOLDEN RECOVERY #2

We ask that you please stamp the copy & return it in the S.A.S.E provided so that we may have it for our records.

Thank you kindly for your assistance & support in this filing, we truly appreciate it.

Sincerely,



Victoria Armstrong  
New 49ers Member Services

RECEIVED  
BLM AZ STATE OFFICE  
2019 AUG 27 A 8:57  
PHOENIX, ARIZONA



UNITED STATES  
DEPARTMENT OF THE INTERIOR  
BUREAU OF LAND MANAGEMENT

FORM APPROVED  
OMB NO.: 1004-0114  
Expires: January 31, 2020

355008

**AFFIDAVIT OF ANNUAL ASSESSMENT WORK**

WHEN RECORDED, MAIL DOCUMENT TO:

NAME: The New 49ers Inc.

ADDRESS: PO Box 47

CITY, STATE, ZIP: Happy Camp CA 96039

FOR COUNTY RECORDER'S USE

No. of Claims \_\_\_\_\_

x \$10 claim

Total due BLM \$ \_\_\_\_\_

TO ALL WHOM IT MAY CONCERN:

I, The undersigned certifies that at least \$100 per claim was expended for development, labor and improvements, or equivalent value added, as the annual assessment work for the assessment year ending September 1, 2018 for the following contiguous unpatented mining claim(s), located in the County of La Paz, in the State of Arizona.

BLM Serial No.	Name of Claim	Tp	Rg	Sec	Mer	County Recordation Book and Page No.	Co. Recording Date
	AMC 355008 Gold Recovery #1						

**ENTERED**  
**FEB 07 2019**  
BY: [Signature]

RECEIVED  
BLM AZ STATE OFFICE  
2019 JAN 28 A 11:01  
PHOENIX, ARIZONA

# 4357501

2. Type of labor and improvements (specify what was done and give the total value for that labor and improvement to show at least \$100 for each claim). If a geological, geochemical, or geophysical survey was performed, as per 30 U.S.C. 28-1, reference the title of the report of survey, give cost and date of the survey and report, and indicate it was filed with the County Recorder:

Description of Work Performed	Value of Work Performed	Date Work Was Performed
Performed Sampling + active mining	209.00	4/1 - 4/10

3. Name and mailing address of each person who performed the labor and improvements:

Name (please print)  
 Diane Helgeson  
 \_\_\_\_\_  
 \_\_\_\_\_  
 \_\_\_\_\_

Current Mailing Address (please print)  
 4002 Lee Turner Rd.  
 Cleveland, TX 77328  
 \_\_\_\_\_  
 \_\_\_\_\_

RECEIVED  
 BLM AZ STATE OFFICE  
 2019 JAN 28 A 11:11  
 PHOENIX ARIZONA

4. Name and mailing address of each person who holds and claims the subject mining claim(s) for the valuable minerals contained therein. Be sure to indicate if there is a change of address:

Name (please print)  
 Charles Ripple  
 \_\_\_\_\_  
 \_\_\_\_\_  
 \_\_\_\_\_  
 \_\_\_\_\_  
 \_\_\_\_\_  
 \_\_\_\_\_

Current Mailing Address (please print)  
 PO Box 900 Happy Camp CA 96039  
 \_\_\_\_\_  
 \_\_\_\_\_  
 \_\_\_\_\_  
 \_\_\_\_\_  
 \_\_\_\_\_

5. The undersigned testifies that on the date of April 10, 2018, all monuments required by law were erected upon the subject claim(s), and all notices required by law were posted on the subject claim(s) or copies thereof were in place, and at said date, each corner monument bore or contained

*Laura D Helgeson*

(Continued on page 3)

markings sufficient to appropriately designate the corner of the claim to which it pertains and the name of the claim(s).

I hereby certify under penalty of perjury under the laws of the State of Arizona that the foregoing statements are true and correct:

Laura D. Helgesen Date: 8/20/18  
(Signature of person responsible for above statement)

Title 18 U.S.C. 1001 and 43 U.S.C. 1212 make it a crime for any person knowingly and willfully to make to any department or agency of the United States any false, fictitious or fraudulent statements or representations as to any matter within its jurisdiction.

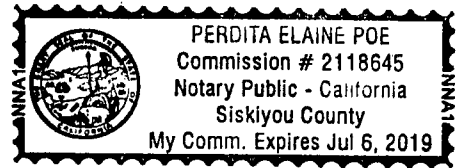
**Notary Block**

SUBSCRIBED AND SWORN TO before me, this 20<sup>th</sup> day of August 2018

By: Perdita Elaine Poe  
(Signature of Affiant)

Title: Notary Public

My Commission Expires: July 6, 2019



**INSTRUCTIONS**

1. This is an optional form that may be used to satisfy the requirements for the Bureau of Land Management (BLM) under the provisions of 43 U.S.C. §1744 and 30 U.S.C. §28-28d and the regulations thereunder (43 CFR part 3835). Since local and State laws may vary, you should contact your local and State agencies where the claims are located to ensure all applicable laws and requirements are satisfied.
2. The claimant(s) must fill in the date in paragraph 1 for the applicable assessment year and the county and state where the claims are located.
3. All claim names, BLM serial numbers, legal descriptions, and original county recording information must be listed for the claims pertaining to this assessment notice.
4. The claimant(s) must complete paragraph 2 listing all labor or improvements which was performed on or did benefit the subject mining claims. The value and date of the labor or improvements must also be listed. The total amount of labor or improvements can be listed, but the total expenditure must equal at least \$100 for each claim.
5. The names and current mailing addresses of the person(s) performing the labor shall be listed in paragraph 3.
6. The name and current mailing address of each owner (claimant) of the claims shall be listed in paragraph 4. The mailing address shall be the owner's address and not the address of an agent or anyone representing the claimant. Be sure to note if there has been a change of address.
7. Paragraph 5 shall be completed to show the date it was verified that all monuments required by law were properly erected, all notices were posted, and that corners were appropriately designated for all claims listed.
8. An exact legible reproduction or duplicate (other than microfilm or other electronic media) of this affidavit or another type of affidavit of assessment work that you file or will file in the county where each claim is located, must be filed with the BLM on or before December 30 of the calendar year in which the assessment year ends. For mill or tunnel sites, a separate notice of intent to hold must be filed with the BLM on or before December 30. Requirements for filing a notice of intent to hold can be found at 43 CFR 3835.33.
9. A processing fee of \$10 for each claim listed must be remitted to the BLM along with this or any other affidavit of assessment work.

Laura D Helgesen  
(Continued on page 4)

When Recorded Mail To:

Name The New 49ers

Mail Address PO Box 47

City Happy Camp ST CA zip 96039

Document Title

*Affidavit of Annual Assessment work*

RECEIVED  
BLM AZ STATE OFFICE  
2019 JAN 28 A 11: 01  
PHOENIX, ARIZONA

UNITED STATES  
DEPARTMENT OF THE INTERIOR  
BUREAU OF LAND MANAGEMENT

FORM APPROVED  
OMB NO.: 1004-0114  
Expires: January 31, 2020

255008

**AFFIDAVIT OF ANNUAL ASSESSMENT WORK**

WHEN RECORDED, MAIL DOCUMENT TO:

NAME: The new 49ers

ADDRESS: PO Box 47

CITY, STATE, ZIP: Happy Camp CA 96039

FOR COUNTY RECORDER'S USE

No. of Claims \_\_\_\_\_

x \$10/claim

Total due BLM \$ \_\_\_\_\_

TO ALL WHOM IT MAY CONCERN:

1. The undersigned certifies that at least \$100 per claim was expended for development, labor and improvements, or equivalent value added, as the annual assessment work for the assessment year ending September 1, 2018 for the following contiguous unpatented mining claim(s), located in the County of La Paz in the State of Arizona.

BLM Serial No.	Name of Claim	Tp	Rg	Sec	Mer	County Recordation Book and Page No.	Co. Recording Date
<u>AME 355009</u>	<u>Golden Recovery #2</u>					<u>PHOENIX, ARIZONA</u>	<u>2019 JAN 28 A 11:02</u>

**ENTERED**  
**FEB 07 2019**  
BY: [Signature]

# 4357501

2. Type of labor and improvements (specify what was done and give the total value for that labor and improvement to show at least \$100 for each claim). If a geological, geochemical, or geophysical survey was performed, as per 30 U.S.C. 28-1, reference the title of the report of survey, give cost and date of the survey and report, and indicate it was filed with the County Recorder:

Description of Work Performed	Value of Work Performed	Date Work Was Performed
Performed Sampling & active Mining	\$243. <sup>00</sup>	2/27 - 3/1

3. Name and mailing address of each person who performed the labor and improvements:

Name (please print)	Current Mailing Address (please print)
Diane Helgesen	4002 Lee Turner RD
_____	Cleveland TX 77328
_____	_____
_____	_____

4. Name and mailing address of each person who holds and claims the subject mining claim(s) for the valuable minerals contained therein. Be sure to indicate if there is a change of address:

Name (please print)	Current Mailing Address (please print)
Charles Ripple	PO Box 900 Happy Camp CA 96039
_____	_____
_____	_____
_____	_____
_____	_____
_____	_____
_____	_____
_____	_____

RECEIVED  
 BLM AZ STATE OFFICE  
 2019 JAN 28 A 11:02  
 PHOENIX, ARIZONA

5. The undersigned testifies that on the date of March 1, 2018, all monuments required by law were erected upon the subject claim(s), and all notices required by law were posted on the subject claim(s) or copies thereof were in place, and at said date, each corner monument bore or contained

markings sufficient to appropriately designate the corner of the claim to which it pertains and the name of the claim(s).

I hereby certify under penalty of perjury under the laws of the State of Arizona that the foregoing statements are true and correct:

Laura D Helgesen Date: 8/20/18  
(Signature of person responsible for above statement)

Title 18 U.S.C. 1001 and 43 U.S.C. 1212 make it a crime for any person knowingly and willfully to make to any department or agency of the United States any false, fictitious or fraudulent statements or representations as to any matter within its jurisdiction.


**Notary Block**

SUBSCRIBED AND SWORN TO before me, this 20<sup>th</sup> day of August 2018

By: Perdita Elaine Poe  
(Signature of Affiant)

Title: Notary Public

My Commission Expires: July 6<sup>th</sup> 2018 2019



**INSTRUCTIONS**

1. This is an optional form that may be used to satisfy the requirements for the Bureau of Land Management (BLM) under the provisions of 43 U.S.C. §1744 and 30 U.S.C. §28-28d and the regulations thereunder (43 CFR part 3835). Since local and State laws may vary, you should contact your local and State agencies where the claims are located to ensure all applicable laws and requirements are satisfied.
2. The claimant(s) must fill in the date in paragraph 1 for the applicable assessment year and the county and state where the claims are located.
3. All claim names, BLM serial numbers, legal descriptions, and original county recording information must be listed for the claims pertaining to this assessment notice.
4. The claimant(s) must complete paragraph 2 listing all labor or improvements which was performed for or to benefit the subject mining claims. The value and date of the labor or improvements must also be listed. The total amount of labor or improvements can be listed, but the total expenditure must equal at least \$100 for each claim.
5. The names and current mailing addresses of the person(s) performing the labor shall be listed in paragraph 3.
6. The name and current mailing address of each owner (claimant) of the claims shall be listed in paragraph 4. The mailing address shall be the owner's address and not the address of an agent or anyone representing the claimant. Be sure to note if there has been a change of address.
7. Paragraph 5 shall be completed to show the date it was verified that all monuments required by law were properly erected, all notices were posted, and that corners were appropriately designated for all claims listed.
8. An exact legible reproduction or duplicate (other than microfilm or other electronic media) of this affidavit or another type of affidavit of assessment work that you file or will file in the county where each claim is located, must be filed with the BLM on or before December 30 of the calendar year in which the assessment year ends. For mill or tunnel sites, a separate notice of intent to hold must be filed with the BLM on or before December 30. Requirements for filing a notice of intent to hold can be found at 43 CFR 3835.33.
9. A processing fee of \$10 for each claim listed must be remitted to the BLM along with this or any other affidavit of assessment work.

RECEIVED  
BLM STATE OFFICE  
PHOENIX ARIZONA  
JAN 28 11:02

When Recorded Mail To:

Name The New 49ers

Mail Address PO Box 47

City Happy Camp ST CA Zip 96039

Document Title

*Affidavit of Annual Assessment work*

RECEIVED  
BLM AZ STATE OFFICE  
2019 JAN 28 A 11:01  
PHOENIX, ARIZONA



December 5, 2018

Bureau of Land Management  
Arizona State Office  
One North Central Avenue  
Suite 800  
Phoenix, Arizona 85004-4427

RECEIVED  
BLM AZ STATE OFFICE  
2019 JAN 28 A 11:01  
PHOENIX, ARIZONA

Dear BLM,

Please find enclosed the Corrected Assessment work for claims:

AMC 355008 GOLDEN RECOVERY #1

AMC 355009 GOLDEN RECOVERY #2

We ask that you please stamp the copy & return it in the S.A.S.E provided so that we may have it for our records.

Thank you kindly for your assistance & support in this filing, we truly appreciate it.

Sincerely,

Victoria Armstrong  
New 49ers Member Services

CERTIFIED MAIL

POSTNET barcode



7015 1520 0001 9896 8226



1000

85004-4427

U.S. POSTAGE PAID  
FCM LG ENV  
HAPPY CAMP, CA  
96039  
DEC 12 18  
AMOUNT

**\$6.62**

R2305H126862-02

RETURN RECEIPT  
REQUESTED

RECEIVED  
BLM AZ STATE OFFICE  
2019 JAN 28 A 11: 01  
PHOENIX, ARIZONA

**THE NEW 49ERS, INC.**  
27 DAVIS ROAD / P.O. BOX 47  
HAPPY CAMP, CA 96039  
(530) 493-2012 FAX: (530) 313-5412

BLM  
TO Arizona State office  
one North Central Ave  
suite 800  
Phoenix Arizona 85004

85004 85004

**United States Department of the Interior**  
**Bureau of Land Management**  
 DIV OF LANDS, MINRLS & ENERGY  
 ONE N CENTRAL AVE  
 PHOENIX, AZ 85004 -4427  
 Phone: 602-417-9200

Receipt

No: 4357501

<b>Transaction #:</b> 4474528	
<b>Date of Transaction:</b> 01/30/2019	
<b>CUSTOMER:</b>	
THE NEW 49ERS INC PO BOX 47 27 DAVIS RD HAPPY CAMP, CA 96039-0047 US	

LINE #	QTY	DESCRIPTION	REMARKS	UNIT PRICE	TOTAL
1	1.00	LOCATABLE MINERALS / MINING CLAIMS- NOT NEW-UNADJUD, ONE AUTH NO. ONLY / MINING CLAIM MONEY RECEIVED <b>CASES: AMC355008/\$30.00</b>	POL 2018/2	- n/a -	30.00
<b>TOTAL:</b>					<b>\$30.00</b>

PAYMENT INFORMATION			
1	AMOUNT:	30.00	POSTMARKED: N/A
	TYPE:	CHECK	RECEIVED: 01/28/2018
	CHECK NO:	23595	
	NAME:	THE NEW 49ERS INC PO BOX 47 27 DAVIS RD HAPPY CAMP CA 96039-0047 US	

REMARKS

This receipt was generated by the automated BLM Collections and Billing System and is a paper representation of a portion of the official electronic record contained therein.

546

AMC 355008

Form 3830-2  
(January 2017)

UNITED STATES  
DEPARTMENT OF THE INTERIOR  
BUREAU OF LAND MANAGEMENT

MAINTENANCE FEE WAIVER CERTIFICATION

FORM APPROVED  
OMB NO. 1004-0114  
Expires: January 31, 2020

SEE INSTRUCTIONS ON PAGE 2

1. This small miner waiver is filed for the assessment year beginning on September 1, 2018 and ending on September 1, 2019.
2. The undersigned and all related parties owned ten or fewer mining claims, mill, or tunnel sites located and maintained on Federal lands in the United States of America on September 1, 2018.
3. The undersigned have performed the assessment work required by law for each mining claim listed prior to filing this waiver and understand that by filing this form, the undersigned must file an affidavit of assessment work with the Bureau of Land Management (BLM) by the December 30th following the filing of this waiver.
4. The undersigned understand that if the assessment work obligation has not yet come due under 30 U.S.C. 28 (for those claims in their first assessment year only), a notice of intent to hold reciting this condition must be recorded by the December 30th following the filing of this waiver.
5. The undersigned understand that mill and tunnel sites may also be listed on this waiver and be waived from payment of the maintenance fee, and that a notice of intent to hold for these sites is required to be filed with the BLM by the December 30th following the filing of this waiver.
6. The undersigned understand and acknowledge that pursuant to 43 U.S.C. 1212 and 18 U.S.C. 1001, the filing or recording of a false, fictitious, or fraudulent document with the BLM may result in a fine of up to \$250,000, a prison term not to exceed five years, or both.
7. The mining claims, mill or tunnel sites for which this waiver from payment of the maintenance fees is requested are:

CLAIM OR SITE NAME	BLM RECORDATION SERIAL NUMBER
1. Golden Recovery #1	AMC 355008 (913)
2. Golden Recovery #2	AMC 355009
3.	
4.	
5.	
6.	
7.	
8.	
9.	
10.	

RECEIVED  
BLM AZ STATE OFFICE  
2018 SEP - 7 PM 3:03  
PHOENIX, ARIZONA

The owner(s) (claimants) of the above mining claims and sites are:

C. Rip Ripple  
(Owner's Name - Please Print)

C. Rip Ripple  
(Owner's Signature)

(Owner's Mailing Address)

(City)

(State)

(Zip Code)

(Owner's Name - Please Print)

(Owner's Signature)

(Owner's Mailing Address)

(City)

(State)

(Zip Code)

(Owner's Name - Please Print)

(Owner's Signature)

(Owner's Mailing Address)

(City)

(State)

(Zip Code)

(Owner's Name - Please Print)

(Owner's Signature)

(Owner's Mailing Address)

(City)

(State)

(Zip Code)

INTERESTED  
SEP 18 2018  
BY: [Signature]

(Continued on page 2)

AWW  
[Signature]

(Owner's Name - Please Print)	(Owner's Signature)		
(Owner's Mailing Address)	(City)	(State)	(Zip Code)
(Owner's Name - Please Print)	(Owner's Signature)		
(Owner's Mailing Address)	(City)	(State)	(Zip Code)
(Owner's Name - Please Print)	(Owner's Signature)		
(Owner's Mailing Address)	(City)	(State)	(Zip Code)
(Owner's Name - Please Print)	(Owner's Signature)		
(Owner's Mailing Address)	(City)	(State)	(Zip Code)

18 U.S.C. 1001 and 43 U.S.C. 1212 make it a crime for any person knowingly and willfully to make to any department or agency of the United States any false, fictitious or fraudulent statements or representations as to any matter within its jurisdiction.

**INSTRUCTIONS**

1. This certification is made under the provisions of 43 U.S.C. § 1744 and 30 U.S.C. §28-28k and the regulations thereunder (43 CFR Part 3830).
2. The claimant(s) must fill in the dates in paragraph 1 for the beginning and ending of the assessment year for which this waiver is sought.
3. The claimant(s) must fill in the date in paragraph 2 for the beginning of the assessment year for which this waiver is sought.
4. All claim and site names and BLM serial numbers must be listed for the mining claims, mill sites, and tunnel sites for which the waiver is sought.
5. All owners of the mining claims, mill sites, and tunnel sites and their addresses must be given.
6. This waiver form must be signed by all the claimants or their designated agent, in original form. If an agent is designated, a notarized designation of agent, signed by all of the claimants with proper address given, must be submitted with this waiver.
7. This form must be filed no later than September 1st for the upcoming assessment year in the BLM State Office where the mining claims or sites are recorded, or the waiver cannot be granted by the BLM. (Example: To obtain a waiver for the assessment year 2012, which begins on September 1, 2011, you must qualify for and file for a waiver no later than September 1, 2011, in the proper BLM State Office.)
8. For all mining claims which require assessment work, you must record an affidavit of labor on or before the December 30th immediately following the filing of this waiver. For all other mining claims or sites waived, you must record a notice of intent to hold on or before the December 30th immediately following the filing of this waiver.
9. Mill and tunnel sites may also be listed on this waiver and be waived from payment of the maintenance fee. A notice of intent to hold for these sites is required to be filed by the December 30th following the filing of this waiver.

POSTMARKED

FOR OFFICIAL USE ONLY

August 28, 2018

Bureau of Land Management  
One North Central Ave  
Phoenix Az, 85004

Dear BLM,

Please find enclosed the Maintenance fee waivers for the following

Charles Ripple

We ask that you please stamp a copy & return it in the S.A.S.E provided so that we may have it for our records.

Thank you kindly for your assistance & support in this filing, We truly appreciate it.

Sincerely,

Victoria Armstrong  
New 49ers Member Services

RECEIVED  
BLM AZ STATE OFFICE  
2018 SEP -1 P 3:03  
PHOENIX, ARIZONA

CERTIFIED MAIL®



7015 0640 0006 8279 6249



1000



85004

FCM LG ENVY L1010  
HAPPY CAMP, CA  
96039  
AUG 29, 18  
AMOUNT  
**\$7.41**  
R2305H126862-04

RETURN RECEIPT  
REQUESTED

THE NEW 49ERS, INC.  
27 DAVIS ROAD / P.O. BOX 47  
HAPPY CAMP, CA 96039  
(530) 493-2012 FAX: (530) 313-5143

To *Susan O'Leary  
Management  
One North Central Ave  
Phoenix AZ, 85004*

PHOENIX, ARIZONA

2018 SEP - 1 P 3:02

PHOENIX, ARIZONA


PHOENIX, ARIZONA

2018 SEP - 1 P 3:02

BLM AZ STATE OFFICE

PLACE STICKER AT TOP OF ENVELOPE TO THE RIGHT  
OF THE RETURN ADDRESS, FOLD AT DOTTED LINE

**CERTIFIED MAIL**



7015 0640 0006 8279 6249



1000



85004

U.S. POSTAGE PAID  
FCM LG ENV  
HAPPY CAMP, CA  
96039  
AUG 29, 18  
AMOUNT

**\$7.41**

R2305H126862-04

**POSTMARKED  
TIMELY**

RETURN RECEIPT  
REQUESTED

**THE NEW 49ERS, INC.**  
27 DAVIS ROAD / P.O. BOX 47  
HAPPY CAMP, CA 96039  
(530) 493-2012 FAX: (530) 313-5143

To

*Bureau of Land  
Management  
One North Central Ave  
Phoenix, AZ 85004*

PHOENIX, ARIZONA

2018 SEP -7 P 3:02

RECEIVED  
BLM AZ STATE OFFICE

PHOENIX, ARIZONA

2018 SEP -7 P 3:02

RECEIVED  
BLM AZ STATE OFFICE



UNITED STATES  
DEPARTMENT OF THE INTERIOR  
BUREAU OF LAND MANAGEMENT  
MAINTENANCE FEE WAIVER CERTIFICATION

536

FORM APPROVED  
OMB NO. 1004-0114  
Expires: January 31, 2020

SEE INSTRUCTIONS ON PAGE 2

AMC 355008

- This small miner waiver is filed for the assessment year beginning on September 1, 2017 and ending on September 1, 2018.
- The undersigned and all related parties owned ten or fewer mining claims, mill, or tunnel sites located and maintained on Federal lands in the United States of America on September 1, 2017.
- The undersigned have performed the assessment work required by law for each mining claim listed prior to filing this waiver and understand that by filing this form, the undersigned must file an affidavit of assessment work with the Bureau of Land Management (BLM) by the December 30th following the filing of this waiver.
- The undersigned understand that if the assessment work obligation has not yet come due under 30 U.S.C. 28 (for those claims in their first assessment year only), a notice of intent to hold reciting this condition must be recorded by the December 30th following the filing of this waiver.
- The undersigned understand that mill and tunnel sites may also be listed on this waiver and be waived from payment of the maintenance fee, and that a notice of intent to hold for these sites is required to be filed with the BLM by the December 30th following the filing of this waiver.
- The undersigned understand and acknowledge that pursuant to 43 U.S.C. 1212 and 18 U.S.C. 1001, the filing or recording of a false, fictitious, or fraudulent document with the BLM may result in a fine of up to \$250,000, a prison term not to exceed five years, or both.
- The mining claims, mill or tunnel sites for which this waiver from payment of the maintenance fees is requested are:

CLAIM OR SITE NAME	BLM RECORDATION SERIAL NUMBER
1. Golden Recovery # 1	AMC 355008
2. Golden Recovery # 2	AMC 355009
3.	
4.	
5.	
6.	
7.	
8.	
9.	
10.	

RECEIVED  
BLM AZ STATE OFFICE  
2017 DEC - 8 PM 3:35  
PHOENIX, ARIZONA

The owner(s) (claimants) of the above mining claims and sites are:

AC 170 Entered  
12/11/17  
NEW ADDRESS  
UPDATED  
PB

DEREK EIMER (Owner's Name - Please Print) *Derek Eimer* (Owner's Signature)  
 PO Box 590 Happy Camp, CA 96039 (Owner's Mailing Address) Happy Camp (City) CA (State) 96039 (Zip Code)

(Owner's Name - Please Print) (Owner's Signature)

(Owner's Mailing Address) (City) (State) (Zip Code)

(Owner's Name - Please Print) (Owner's Signature)

(Owner's Mailing Address) (City) (State) (Zip Code)

(Owner's Name - Please Print) (Owner's Signature)

(Owner's Mailing Address) (City) (State) (Zip Code)

ENTERED  
AC 247 removed  
DEC 08 2017  
work cured  
AC 113 entered  
BY: PB

RECEIVED  
BLM AZ STATE OFFICE  
2017 DEC 8 PM 3:35  
PHOENIX, ARIZONA

(Owner's Name - Please Print)	(Owner's Signature)		
(Owner's Mailing Address)	(City)	(State)	(Zip Code)
(Owner's Name - Please Print)	(Owner's Signature)		
(Owner's Mailing Address)	(City)	(State)	(Zip Code)
(Owner's Name - Please Print)	(Owner's Signature)		
(Owner's Mailing Address)	(City)	(State)	(Zip Code)
(Owner's Name - Please Print)	(Owner's Signature)		
(Owner's Mailing Address)	(City)	(State)	(Zip Code)

18 U.S.C. 1001 and 43 U.S.C. 1212 make it a crime for any person knowingly and willfully to make to any department or agency of the United States any false, fictitious or fraudulent statements or representations as to any matter within its jurisdiction.

**INSTRUCTIONS**

1. This certification is made under the provisions of 43 U.S.C. § 1744 and 30 U.S.C. §28-28k and the regulations thereunder (43 CFR Part 3830).
2. The claimant(s) must fill in the dates in paragraph 1 for the beginning and ending of the assessment year for which this waiver is sought.
3. The claimant(s) must fill in the date in paragraph 2 for the beginning of the assessment year for which this waiver is sought.
4. All claim and site names and BLM serial numbers must be listed for the mining claims, mill sites, and tunnel sites for which the waiver is sought.
5. All owners of the mining claims, mill sites, and tunnel sites and their addresses must be given.
6. This waiver form must be signed by all the claimants or their designated agent, in original form. If an agent is designated, a notarized designation of agent, signed by all of the claimants with proper address given, must be submitted with this waiver.
7. This form must be filed no later than September 1st for the upcoming assessment year in the BLM State Office where the mining claims or sites are recorded, or the waiver cannot be granted by the BLM. (Example: To obtain a waiver for the assessment year 2012, which begins on September 1, 2011, you must qualify for and file for a waiver no later than September 1, 2011, in the proper BLM State Office.)
8. For all mining claims which require assessment work, you must record an affidavit of labor on or before the December 30th immediately following the filing of this waiver. For all other mining claims or sites waived, you must record a notice of intent to hold on or before the December 30th immediately following the filing of this waiver.
9. Mill and tunnel sites may also be listed on this waiver and be waived from payment of the maintenance fee. A notice of intent to hold for these sites is required to be filed by the December 30th following the filing of this waiver.

NOV 8 2011

FOR OFFICIAL USE ONLY

RECEIVED

BLM STATE OFFICE

2011 DEC -8 P 3:35

PHOENIX, ARIZONA

# THE NEW 49'ers INCORPORATED

November 20, 2017

Bureau of Land Management  
Arizona State Office  
One North Central Avenue  
Suite 800  
Phoenix, Arizona 85004-4427

RECEIVED  
BLM AZ STATE OFFICE  
2017 DEC - 8 P 3:34  
PHOENIX, ARIZONA

In response to Maintenance Fee Waiver Held for Rejection  
3800 (9200)PB  
AMC 355008

Dear BLM,


Please find enclosed the Corrected Maintenance Fee Waiver Certification for claims:

AMC 355008 GOLDEN RECOVERY #1  
AMC 355009 GOLDEN RECOVERY #2

Enclosed you will also find a copy of the document. We ask that you please stamp the copy & return it in the S.A.S.E provided so that we may have it for our records.

Thank you kindly for your assistance & support in this filing, we truly appreciate it.

Sincerely,



Victoria Armstrong  
New 49ers Member Services



536

MAINTENANCE FEE WAIVER CERTIFICATION

FORM APPROVED  
OMB NO. 1004-0114

Expires: January 31, 2020

AMC 355008

SEE INSTRUCTIONS ON PAGE 2

1. This small miner waiver is filed for the assessment year beginning on September 1, 2017 and ending on September 1, 2018.
2. The undersigned and all related parties owned ten or fewer mining claims, mill, or tunnel sites located and maintained on Federal lands in the United States of America on September 1, 2017.
3. The undersigned have performed the assessment work required by law for each mining claim listed prior to filing this waiver and understand that by filing this form, the undersigned must file an affidavit of assessment work with the Bureau of Land Management (BLM) by the December 30th following the filing of this waiver.
4. The undersigned understand that if the assessment work obligation has not yet come due under 30 U.S.C. 28 (for those claims in their first assessment year only), a notice of intent to hold reciting this condition must be recorded by the December 30th following the filing of this waiver.
5. The undersigned understand that mill and tunnel sites may also be listed on this waiver and be waived from payment of the maintenance fee, and that a notice of intent to hold for these sites is required to be filed with the BLM by the December 30th following the filing of this waiver.
6. The undersigned understand and acknowledge that pursuant to 43 U.S.C. 1212 and 18 U.S.C. 1001, the filing or recording of a false, fictitious, or fraudulent document with the BLM may result in a fine of up to \$250,000, a prison term not to exceed five years, or both.
7. The mining claims, mill or tunnel sites for which this waiver from payment of the maintenance fees is requested are:

CLAIM OR SITE NAME	BLM RECORDATION SERIAL NUMBER
1. Golden Recovery # 1	Amc 355008
2. Golden Recovery #2	Amc 355009
3.	
4.	
5.	
6.	
7.	
8.	
9.	
10.	

RECEIVED  
 BLM REGISTERED OFFICE  
 2017 DEC - 8 PM 3:35  
 PHOENIX, ARIZONA

The owner(s) (claimants) of the above mining claims and sites are:

DEREK EIMER

(Owner's Name - Please Print)

PO Box 590 Happy Camp, CA 96039

(Owner's Mailing Address)

*Derek Eimer*

(Owner's Signature)

Happy Camp

(City)

CA

(State)

96039

(Zip Code)

(Owner's Name - Please Print)

(Owner's Mailing Address)

(Owner's Name - Please Print)

(Owner's Mailing Address)

(Owner's Name - Please Print)

(Owner's Mailing Address)

(Owner's Signature)

(State)

(Zip Code)

(Owner's Signature)

(City)

(State)

(Zip Code)

(Owner's Signature)

(City)

(State)

(Zip Code)

INTEREST  
 AC 2247 Flamingo  
 DEC 08 2017  
 WIRE COVER  
 AC 113 entered  
 BY: PS

(Owner's Name - Please Print)	(Owner's Signature)
(Owner's Mailing Address)	(City) (State) (Zip Code)
(Owner's Name - Please Print)	(Owner's Signature)
(Owner's Mailing Address)	(City) (State) (Zip Code)
(Owner's Name - Please Print)	(Owner's Signature)
(Owner's Mailing Address)	(City) (State) (Zip Code)
(Owner's Name - Please Print)	(Owner's Signature)
(Owner's Mailing Address)	(City) (State) (Zip Code)

18 U.S.C. 1001 and 43 U.S.C. 1212 make it a crime for any person knowingly and willfully to make to any department or agency of the United States any false, fictitious or fraudulent statements or representations as to any matter within its jurisdiction.

**INSTRUCTIONS**

1. This certification is made under the provisions of 43 U.S.C. § 1744 and 30 U.S.C. §28-28k and the regulations thereunder (43 CFR Part 3830).
2. The claimant(s) must fill in the dates in paragraph 1 for the beginning and ending of the assessment year for which this waiver is sought.
3. The claimant(s) must fill in the date in paragraph 2 for the beginning of the assessment year for which this waiver is sought.
4. All claim and site names and BLM serial numbers must be listed for the mining claims, mill sites, and tunnel sites for which the waiver is sought.
5. All owners of the mining claims, mill sites, and tunnel sites and their addresses must be given.
6. This waiver form must be signed by all the claimants or their designated agent, in original form. If an agent is designated, a notarized designation of agent, signed by all of the claimants with proper address given, must be submitted with this waiver.
7. This form must be filed no later than September 1st for the upcoming assessment year in the BLM State Office where the mining claims or sites are recorded, or the waiver cannot be granted by the BLM. (Example: To obtain a waiver for the assessment year 2012, which begins on September 1, 2011, you must qualify for and file for a waiver no later than September 1, 2011, in the proper BLM State Office.)
8. For all mining claims which require assessment work, you must record an affidavit of labor on or before the December 30th immediately following the filing of this waiver. For all other mining claims or sites waived, you must record a notice of intent to hold on or before the December 30th immediately following the filing of this waiver.
9. Mill and tunnel sites may also be listed on this waiver and be waived from payment of the maintenance fee. A notice of intent to hold for these sites is required to be filed by the December 30th following the filing of this waiver.

FOR OFFICIAL USE ONLY

2011 OCT - 8 P 3:35

RECEIVED  
BLM STATE OFFICE

PHOENIX, ARIZONA

MAINTENANCE FEE WAIVER CERTIFICATION

FORM APPROVED  
OMB NO. 1004-0114

Expires: January 31, 2020

SEE INSTRUCTIONS ON PAGE 2

AMC 355008

1. This small miner waiver is filed for the assessment year beginning on September 1, 2017 and ending on September 1, 2018.
2. The undersigned and all related parties owned ten or fewer mining claims, mill, or tunnel sites located and maintained on Federal lands in the United States of America on September 1, 2017.
3. The undersigned have performed the assessment work required by law for each mining claim listed prior to filing this waiver and understand that by filing this form, the undersigned must file an affidavit of assessment work with the Bureau of Land Management (BLM) by the December 30th following the filing of this waiver.
4. The undersigned understand that if the assessment work obligation has not yet come due under 30 U.S.C. 28 (for those claims in their first assessment year only), a notice of intent to hold reciting this condition must be recorded by the December 30th following the filing of this waiver.
5. The undersigned understand that mill and tunnel sites may also be listed on this waiver and be waived from payment of the maintenance fee, and that a notice of intent to hold for these sites is required to be filed with the BLM by the December 30th following the filing of this waiver.
6. The undersigned understand and acknowledge that pursuant to 43 U.S.C. 1212 and 18 U.S.C. 1001, the filing or recording of a false, fictitious, or fraudulent document with the BLM may result in a fine of up to \$250,000, a prison term not to exceed five years, or both.
7. The mining claims, mill or tunnel sites for which this waiver from payment of the maintenance fees is requested are:

CLAIM OR SITE NAME	BLM RECORDATION SERIAL NUMBER
1. Golden Recovery # 1	AMC 355008
2. Golden Recovery # 2	AMC 355009
3.	
4.	
5.	
6.	
7.	
8.	
9.	
10.	

The owner(s) (claimants) of the above mining claims and sites are:

DEREK EIMER

(Owner's Name - Please Print)

PO Box 590 Happy Camp, CA 96039

(Owner's Mailing Address)

*Derek Eimer*

(Owner's Signature)

Happy Camp

(City)

CA

(State)

96039

(Zip Code)

(Owner's Name - Please Print)

(Owner's Mailing Address)

(Owner's Name - Please Print)

(Owner's Mailing Address)

(Owner's Name - Please Print)

(Owner's Mailing Address)

(Owner's Signature)

(City)

(Owner's Signature)

(City)

(Owner's Signature)

(City)

2017 DEC - 8 P 3:30  
PHOENIX, ARIZONA  
RECEIVED  
BLM ALZ STATE OFFICE

(State) (Zip Code)

(State) (Zip Code)

(State) (Zip Code)

COPY



(Owner's Name - Please Print)

(Owner's Signature)

(Owner's Mailing Address)

(City) (State) (Zip Code)

(Owner's Name - Please Print)

(Owner's Signature)

(Owner's Mailing Address)

(City) (State) (Zip Code)

(Owner's Name - Please Print)

(Owner's Signature)

(Owner's Mailing Address)

(City) (State) (Zip Code)

(Owner's Name - Please Print)

(Owner's Signature)

(Owner's Mailing Address)

(City) (State) (Zip Code)

18 U.S.C. 1001 and 43 U.S.C. 1212 make it a crime for any person knowingly and willfully to make to any department or agency of the United States any false, fictitious or fraudulent statements or representations as to any matter within its jurisdiction.

INSTRUCTIONS

1. This certification is made under the provisions of 43 U.S.C. § 1744 and 30 U.S.C. § 28-28k and the regulations thereunder (43 CFR Part 3830).
2. The claimant(s) must fill in the dates in paragraph 1 for the beginning and ending of the assessment year for which this waiver is sought.
3. The claimant(s) must fill in the date in paragraph 2 for the beginning of the assessment year for which this waiver is sought.
4. All claim and site names and BLM serial numbers must be listed for the mining claims, mill sites, and tunnel sites for which the waiver is sought.
5. All owners of the mining claims, mill sites, and tunnel sites and their addresses must be given.
6. This waiver form must be signed by all the claimants or their designated agent, in original form. If an agent is designated, a notarized designation of agent, signed by all of the claimants with proper address given, must be submitted with this waiver.
7. This form must be filed no later than September 1st for the upcoming assessment year in the BLM State Office where the mining claims or sites are recorded, or the waiver cannot be granted by the BLM. (Example: To obtain a waiver for the assessment year 2012, which begins on September 1, 2011, you must qualify for and file for a waiver no later than September 1, 2011, in the proper BLM State Office.)
8. For all mining claims which require assessment work, you must record an affidavit of labor on or before the December 30th immediately following the filing of this waiver. For all other mining claims or sites waived, you must record a notice of intent to hold on or before the December 30th immediately following the filing of this waiver.
9. Mill and tunnel sites may also be listed on this waiver and be waived from payment of the maintenance fee. A notice of intent to hold for these sites is required to be filed by the December 30th following the filing of this waiver.

PHOENIX, ARIZONA  
2011 DEC - 31 P 3: 36  
RECEIVED  
BLM AT STATE OFFICE

FOR OFFICIAL USE ONLY

COPY



# United States Department of the Interior



BUREAU OF LAND MANAGEMENT

Arizona State Office

One North Central Avenue, Suite 800

Phoenix, Arizona 85004-4427

[www.blm.gov/az/](http://www.blm.gov/az/)

In Reply Refer To:  
3800 (9200) PB  
AMC355008

OCT 13 2017

CERTIFIED MAIL – RETURN RECEIPT REQUESTED 7017 0660 0000 3024 0976

## NOTICE

DEREK EIMER  
PO BOX 47  
HAPPY CAMP, CA 96039-0047

GOLDEN RECOVERY #1; GOLDEN RECOVERY #2  
AMC355008, AMC355009

RECEIVED  
BLM AZ STATE OFFICE  
2017 DEC - 8 P 3:34  
PHOENIX, ARIZONA

### Maintenance Fee Waiver Held for Rejection

This office received the Maintenance Fee Waiver Certification (waiver) for the above listed mining claim(s). The waiver is not properly completed and does not meet the annual filing requirements.

In accordance with 43 Code of Federal Regulations (CFR) 3835.10, the name, address, and original signatures of all owners of the mining claim must be included on the waiver form. Please correct the discrepancy as noted below:

- The waiver document is missing a claim owners name, address and signature. If a personal representative is signing the waiver, the names and addresses of all claim owners are required to be listed on the waiver. Next to each name, there must be a signature: either that of the owner, an authorized agent, or personal representative
- If an agent or personal representative signs, they should identify themselves as signing on behalf of an owner, and a Power of Attorney must accompany the waiver document. The execution date on the Power of Attorney must be current within 3 years.



- In the case of the death of a mining claim owner, the following documents are required:  
(1) Copy of the death certificate; (2) Proof that whomever signs the quitclaim deed has authority to sign on behalf of the deceased claimant (this can be a copy of the will or a document from probate court declaring the executor of the will or personal representative of the deceased).

In order to correct the defect in the waiver, per 43 CFR 3835.93, you must provide this office with the requested information within 60 days of your receipt of this notice. If you are unable to provide this information, you have the option of paying the annual maintenance fee of \$155 per claim (\$155 per 20 acres for placer claims larger than 20 acres). If we do not receive the requested corrections or the maintenance fees within the 60 day time frame, the claim(s) will be declared forfeited and closed.

Please include your AMC serial number on all correspondence. If additional information is required, please contact Pauline Brown at 602-417-9360.



Lucas Lucero  
Deputy State Director  
Lands, Minerals and Energy Division

Enclosure(s)

RECEIVED  
BLM AZ STATE OFFICE  
2011 DEC - 8 P 3:34  
PHOENIX, ARIZONA

**DEPARTMENT OF THE INTERIOR  
BUREAU OF LAND MANAGEMENT  
MINING CLAIMS**

Run Date/Time: 10/11/2017 09:27 AM

**(LIVE) Serial Register Page**

Page 1 of 2

**01 10-21-1976;090STAT0090;43USC1744**  
**Case Type 384201: PLACER CLAIM**  
**Claim Name: GOLDEN RECOVERY #2**  
**Commodity :**  
**Case Disposition: ACTIVE**

**Total Acres**  
**20.000**

**Serial Number**  
**AMC355009**  
**Lead File Number**  
**AMC355008**

**Required Maintenance Fee: \$155.00**

Name & Address	Int Rel
EIMER DEREK PO BOX 47 HAPPY CAMP, CA 96039-0047	CLAIMANT

Mer Twp	Rng	Sec	Quadrant	District/Field Office	County
14	0030N	0200W	002	NE YUMA FO	LA PAZ

Act Date	Code	Action	Action Remarks	Receipt Number
09/01/2000	403	LOCATION DATE		
11/30/2000	395	RECORDATION NOTICE RECD		
09/01/2017	483	SMALL MINER CERT FILED	2018	
07/31/2017	480	EVID OF ASSMT FILED	2017	3915438
06/20/2016	483	SMALL MINER CERT FILED	2017	
09/23/2016	480	EVID OF ASSMT FILED	2016	3666058
08/10/2015	483	SMALL MINER CERT FILED	2016	
08/28/2015	480	EVID OF ASSMT FILED	2015	3381259
09/02/2014	483	SMALL MINER CERT FILED	2015	
09/09/2014	480	EVID OF ASSMT FILED	2014	3126880
06/17/2013	483	SMALL MINER CERT FILED	2014	
10/17/2013	480	EVID OF ASSMT FILED	2013	2892322
08/27/2012	483	SMALL MINER CERT FILED	2013	
10/02/2012	480	EVID OF ASSMT FILED	2012	2664684
08/16/2011	483	SMALL MINER CERT FILED	2012	
09/13/2011	480	EVID OF ASSMT FILED	2011	2430103
08/03/2010	483	SMALL MINER CERT FILED	2011	
12/29/2010	480	EVID OF ASSMT FILED	2010	2270410
07/13/2009	483	SMALL MINER CERT FILED	2010	
09/14/2009	480	EVID OF ASSMT FILED	2009	2001563
08/21/2008	483	SMALL MINER CERT FILED	2009	
09/23/2008	480	EVID OF ASSMT FILED	2008	1791233
08/24/2007	483	SMALL MINER CERT FILED	2008	
10/25/2007	480	EVID OF ASSMT FILED	2007	1593102
08/31/2006	483	SMALL MINER CERT FILED	2007	
10/17/2006	480	EVID OF ASSMT FILED	2006	1371399
08/29/2005	483	SMALL MINER CERT FILED	2006	
12/30/2005	480	EVID OF ASSMT FILED	2005	1216937
08/30/2004	483	SMALL MINER CERT FILED	2005	
08/30/2004	481	NOTICE OF INTENT TO HOLD	2004	944588
09/01/2003	483	SMALL MINER CERT FILED	2004	
12/08/2003	480	EVID OF ASSMT FILED	2003	795588

**RECEIVED**  
**BLM AZ STATE OFFICE**  
**2017 DEC - 8 3:35**  
**PHOENIX, ARIZONA**

**NO WARRANTY IS MADE BY BLM  
FOR USE OF THE DATA FOR  
PURPOSES NOT INTENDED BY BLM**

**DEPARTMENT OF THE INTERIOR  
BUREAU OF LAND MANAGEMENT**

**MINING CLAIMS**

**(LIVE) Serial Register Page**

Run Date/Time: 10/11/2017 09:27 AM

Page 2 of 2

09/01/2002	483	SMALL MINER CERT FILED	2003	
12/30/2002	480	EVID OF ASSMT FILED	2002	614668
08/20/2001	483	SMALL MINER CERT FILED	2002	
10/30/2001	481	NOTICE OF INTENT TO HOLD	2001	402576
12/12/2000	484	LOCATION YEAR / MAINTENANCE	2001	233021
09/01/2017	247	FUTURE ACTION SUSPENSE	2018 WVR CORRECTION	
06/20/2016	170	ADDRESS CHANGE FILED		
07/23/2014	635	AMENDED LOCATION FILED	REDUCE ACRES	3084164
06/20/2014	393	DECISION/NOTICE ISSUED	PROOF OF DISCOVERY REQ	
02/15/2011	396	TRF OF INTEREST FILED	KOONS MARY	2293802
12/18/2007	396	TRF OF INTEREST FILED	NELSON BRENDA	1624677
12/18/2007	396	TRF OF INTEREST FILED	FLORINA VELMA	1624677
12/18/2007	396	TRF OF INTEREST FILED	URBAN JACOB	1624677
12/18/2007	396	TRF OF INTEREST FILED	ROBERTSON CHRISTINE	1624677
12/18/2007	396	TRF OF INTEREST FILED	TABBERT KAY	1624677
12/18/2007	396	TRF OF INTEREST FILED	KOONS RAY	1624677
12/18/2007	396	TRF OF INTEREST FILED	TROMBETTA JANICE	1624677
05/01/2007	396	TRF OF INTEREST FILED	MILES SHERRIE	1484180
08/08/2005	396	TRF OF INTEREST FILED	MCCRACKEN WILLIAM	1127530
12/26/2000	485	MULTIPLE PAYMENT	480;2000	239489
12/13/2000	669	LAND STATUS CHECKED		
12/12/2000	501	ACCT ADV IN LEAD FILE	AMC355008;	
09/11/2000	404	COUNTY RECORDATION	200004092	
09/01/2000	880	RESERVED MINERAL ESTATE	SX	

Line Nr Remarks

PHOENIX, ARIZONA

2011 DEC - 8 P 3: 35

RECEIVED  
BLM AZ STATE OFFICE

NO WARRANTY IS MADE BY BLM  
FOR USE OF THE DATA FOR  
PURPOSES NOT INTENDED BY BLM

**DEPARTMENT OF THE INTERIOR  
BUREAU OF LAND MANAGEMENT  
MINING CLAIMS**

Run Date/Time: 10/11/2017 09:27 AM

**(LIVE) Serial Register Page**

Page 1 of 2

01 10-21-1976;090STAT0090;43USC1744  
Case Type 384201: PLACER CLAIM  
Claim Name: GOLDEN RECOVERY #1  
Commodity :  
Case Disposition: ACTIVE

Total Acres  
20.000

Serial Number  
AMC355008  
Lead File Number  
AMC355008

Required Maintenance Fee: \$155.00

Name & Address	Int Rel
EIMER DEREK PO BOX 47 HAPPY CAMP, CA 96039-0047	CLAIMANT

Mer Twp	Rng	Sec	Quadrant	District/Field Office	County
14	0030N	0200W	010 SW	YUMA FO	LA PAZ

Act Date	Code	Action	Action Remarks	Receipt Number
09/01/2000	403	LOCATION DATE		
11/30/2000	395	RECORDATION NOTICE RECD		
09/01/2017	483	SMALL MINER CERT FILED	2018	
07/31/2017	480	EVID OF ASSMT FILED	2017	3915438
06/20/2016	483	SMALL MINER CERT FILED	2017	
09/23/2016	480	EVID OF ASSMT FILED	2016	3666058
08/10/2015	483	SMALL MINER CERT FILED	2016	
08/28/2015	480	EVID OF ASSMT FILED	2015	3381259
09/02/2014	483	SMALL MINER CERT FILED	2015	
09/09/2014	480	EVID OF ASSMT FILED	2014	3126880
06/17/2013	483	SMALL MINER CERT FILED	2014	
10/17/2013	480	EVID OF ASSMT FILED	2013	2892322
08/27/2012	483	SMALL MINER CERT FILED	2013	
10/02/2012	480	EVID OF ASSMT FILED	2012	2664684
08/16/2011	483	SMALL MINER CERT FILED	2012	
09/13/2011	480	EVID OF ASSMT FILED	2011	2430103
08/03/2010	483	SMALL MINER CERT FILED	2011	
12/29/2010	480	EVID OF ASSMT FILED	2010	2270410
07/13/2009	483	SMALL MINER CERT FILED	2010	
09/14/2009	480	EVID OF ASSMT FILED	2009	2001563
08/21/2008	483	SMALL MINER CERT FILED	2009	
09/23/2008	480	EVID OF ASSMT FILED	2008	1791233
08/24/2007	483	SMALL MINER CERT FILED	2008	
10/25/2007	480	EVID OF ASSMT FILED	2007	1593102
08/31/2006	483	SMALL MINER CERT FILED	2007	
10/17/2006	480	EVID OF ASSMT FILED	2006	1378199
08/29/2005	483	SMALL MINER CERT FILED	2006	
12/30/2005	480	EVID OF ASSMT FILED	2005	
08/30/2004	483	SMALL MINER CERT FILED	2005	
08/30/2004	481	NOTICE OF INTENT TO HOLD	2004	
09/01/2003	483	SMALL MINER CERT FILED	2004	
12/08/2003	480	EVID OF ASSMT FILED	2003	

NO WARRANTY IS MADE BY BLM  
FOR USE OF THE DATA FOR  
PURPOSES NOT INTENDED BY BLM

PHOENIX, ARIZONA

RECEIVED  
BLM AZ STATE OFFICE  
121693  
2017 DEC - 8 P 3:35  
053  
533

DEPARTMENT OF THE INTERIOR  
BUREAU OF LAND MANAGEMENT  
MINING CLAIMS

Run Date/Time: 10/11/2017 09:27 AM

(LIVE) Serial Register Page

Page 2 of 2

09/01/2002	483	SMALL MINER CERT FILED	2003	
12/30/2002	480	EVID OF ASSMT FILED	2002	614668
08/20/2001	483	SMALL MINER CERT FILED	2002	
10/30/2001	481	NOTICE OF INTENT TO HOLD	2001	402576
12/12/2000	484	LOCATION YEAR / MAINTENANCE	2001	233021
09/01/2017	247	FUTURE ACTION SUSPENSE	2018 WVR CORRECTION	
06/20/2016	170	ADDRESS CHANGE FILED		
07/23/2014	635	AMENDED LOCATION FILED	REDUCE ACRES	3084164
06/20/2014	393	DECISION/NOTICE ISSUED	PROOF OF DISCOVERY REQ	
02/15/2011	396	TRF OF INTEREST FILED	KOONS MARY	2293802
12/18/2007	396	TRF OF INTEREST FILED	FIORINA VELMA	1624677
12/18/2007	396	TRF OF INTEREST FILED	ROBERTSON CHRISTINE	1624677
12/18/2007	396	TRF OF INTEREST FILED	TROMBETTA JANICE	1624677
12/18/2007	396	TRF OF INTEREST FILED	NELSON BRENDA	1624677
12/18/2007	396	TRF OF INTEREST FILED	KOONS RAY	1624677
12/18/2007	396	TRF OF INTEREST FILED	URBAN JACOB	1624677
12/18/2007	396	TRF OF INTEREST FILED	TABBERT KAY	1624677
05/01/2007	396	TRF OF INTEREST FILED	MILES SHERRIE	1484180
08/08/2005	396	TRF OF INTEREST FILED	MCCRACKEN WILLIAM	1127530
10/22/2004	379	REFUND AUTHORIZED	\$10.00; OVERPAYMENT	962963
12/26/2000	485	MULTIPLE PAYMENT	480; 2000	239489
12/13/2000	669	LAND STATUS CHECKED		
12/12/2000	501	ACCT ADV IN LEAD FILE	AMC355008;	
09/11/2000	404	COUNTY RECORDATION	200004091	
09/01/2000	880	RESERVED MINERAL ESTATE	SX	

Line Nr Remarks

RECEIVED  
BLM AZ STATE OFFICE  
2017 DEC - 8 P 3: 35  
PHOENIX, ARIZONA

NO WARRANTY IS MADE BY BLM  
FOR USE OF THE DATA FOR  
PURPOSES NOT INTENDED BY BLM

CERTIFIED MAIL



7015 0640 0006 8279 9936

**THE NEW 49ERS, INC.**  
27 DAVIS ROAD / P.O. BOX 47  
HAPPY CAMP, CA 96039  
(530) 493-2012 FAX: (530) 313-5143

*Bureau of Land Management  
To Arizona state office  
one North Central Ave  
Suite 800  
Phoenix, Az 85004*

RETURN RECEIPT  
REQUESTED



U.S. POSTAGE  
PAID  
HAPPY CAMP, CA  
96039  
NOV 21 17  
AMOUNT  
**\$5.52**  
R2305H126862-02

1000

85004

RECEIVED  
BLM AZ STATE  
2017 DEC -8 P 3:34  
PHOENIX, ARIZONA

## Track Another Package +

Tracking Number: 70170660000030240976

Remove X

Expected Delivery on

**TUESDAY**

**24**

OCTOBER  
2017 ⓘ

by  
**8:00pm** ⓘ

*60th DAY = 12/23/2017*

 **Delivered**

October 24, 2017 at 3:36 pm  
DELIVERED  
HAPPY CAMP, CA 96039

---

### Tracking History

**October 24, 2017, 3:36 pm**

Delivered

HAPPY CAMP, CA 96039

Your item was delivered at 3:36 pm on October 24, 2017 in HAPPY CAMP, CA 96039.

---

**October 23, 2017, 2:52 pm**

Available for Pickup

HAPPY CAMP, CA 96039

---

**October 23, 2017, 2:52 pm**

Arrived at Unit

HAPPY CAMP, CA 96039

---

**October 23, 2017, 9:11 am**

In Transit to Destination

On its way to HAPPY CAMP, CA 96039

---

**October 22, 2017, 6:11 pm**

Departed USPS Regional Facility

REDDING CA DISTRIBUTION CENTER

**October 22, 2017, 4:37 pm**  
Arrived at USPS Regional Facility  
REDDING CA DISTRIBUTION CENTER

**October 22, 2017, 9:50 am**  
In Transit to Destination  
On its way to HAPPY CAMP, CA 96039

**October 21, 2017, 10:50 am**  
Arrived at USPS Regional Facility  
SACRAMENTO CA DISTRIBUTION CENTER

**October 21, 2017, 9:50 am**  
In Transit to Destination  
On its way to HAPPY CAMP, CA 96039

**October 20, 2017, 7:50 am**  
Departed USPS Regional Facility  
PHOENIX AZ DISTRIBUTION CENTER

**October 19, 2017, 9:46 pm**  
Arrived at USPS Regional Facility  
PHOENIX AZ DISTRIBUTION CENTER

---

**Product Information**



---

**See Less** ^

**Can't find what you're looking for?**

Go to our **FAQs** (<http://faq.usps.com/?articleId=220900>) section to find answers to your tracking questions.



## The easiest tracking number is the one you don't have to know.

With Informed Delivery<sup>®</sup>, you never have to type in another tracking number. Sign up to:

- See images\* of incoming mail.
- Automatically track the packages you're expecting.
- Set up email and text alerts so you don't need to enter tracking numbers.
- Enter USPS Delivery Instructions<sup>™</sup> for your mail carrier.

### Sign Up

[https://reg.usps.com/entreg/RegistrationAction\\_input?](https://reg.usps.com/entreg/RegistrationAction_input?)

\*NOTE: Black and white (grayscale) images show the outside, front of letter-sized envelopes and mailpieces that are processed through USPS automated equipment.

<https://www.usps.com/>

#### HELPFUL LINKS

Contact Us

<https://www.usps.com/help/welcome.htm>

Site Index

<https://www.usps.com/globals/site-index.htm>

FAQs (<http://faq.usps.com/>)

#### ON ABOUT.USPS.COM

About USPS Home

<http://about.usps.com/>

Newsroom

<http://about.usps.com/news/welcome.htm>

USPS Service Updates

<http://about.usps.com/news/service-alerts/welcome.htm>

Forms & Publications

<http://about.usps.com/forms-publications/welcome.htm>

Government Services

<https://www.usps.com/gov-services/gov-services.htm>

Careers

<http://about.usps.com/careers/welcome.htm>

#### OTHER USPS SITES

Business Customer Gateway

<https://gateway.usps.com/>

Postal Inspectors

<https://postalinspectors.uspis.gov/>

Inspector General

<http://www.uspsoig.gov/>

Postal Explorer (<http://pe.usps.gov/>)

National Postal Museum

<http://www.postalmuseum.si.edu/>

Resources for Developers

<https://www.usps.com/webtools/welcome.htm>

#### LEGAL INFORMATION

Privacy Policy (<http://about.usps.com/who-we-are/privacy-policy/privacy-policy-highlights.htm>)

Terms of Use

<http://about.usps.com/termsfuse.htm>

FOIA (<http://about.usps.com/who-we-are/foia/welcome.htm>)

No FEAR Act EEO Data

<http://about.usps.com/who-we-are/no-fear-act/welcome.htm>

Copyright © 2017 USPS. All Rights Reserved.



<https://www.facebook.com/USPS?rf=108501355848630>



<https://twitter.com/usps>



<http://www.pinterest.com/uspsstamps/>



<https://www.youtube.com/usps>

### Customer Name Update Screen

**System ID:MC**

Name:

Proprietor #:  Renumber To:

Category:

Address:

City:

State:

Zip:

UNDELIVERABLE  
 No Annual Reminders

Email:

Phone:

**INTEREST**  
Address Updated  
DEC 08 2017  
PER 2018 WAIVER  
BY: FB

Customer details successfully saved for Customer Id 2313160

### Customer Name Update Screen

System ID:MC

Name: EIMER DEREK

Proprietor #: 2313160  Renumber To:

Category: P - PRIVATE

Address: PO BOX 47  *← Previous Address*

City: HAPPY CAMP

State: CA

Zip: 960390047

UNDELIVERABLE  
 No Annual Reminders

Email:

Phone:

12/11/2017 10:08 AM

**DEPARTMENT OF THE INTERIOR  
BUREAU OF LAND MANAGEMENT  
MINING CLAIMS**

Run Date/Time: 12/11/2017 06:35 AM

**(LIVE) Serial Register Page**

Page 1 of 2

**01 10-21-1976;090STAT0090;43USC1744**

**Case Type 384201: PLACER CLAIM**

**Claim Name: GOLDEN RECOVERY #1**

**Commodity :**

**Case Disposition: ACTIVE**

**Required Maintenance Fee: \$155.00**

**Total Acres  
20.000**

**Serial Number  
AMC355008  
Lead File Number  
AMC355008**

Name & Address	Int Rel
EIMER DEREK PO BOX 590 HAPPY CAMP, CA 96039-0590	CLAIMANT

Mer Twp Rng Sec	Quadrant	District/Field Office	County
14 0030N 0200W 010	SW	YUMA FO	LA PAZ

Act Date	Code	Action	Action Remarks	Receipt Number
09/01/2000	403	LOCATION DATE		
11/30/2000	395	RECORDATION NOTICE RECD		
09/01/2017	483	SMALL MINER CERT FILED	2018	
07/31/2017	480	EVID OF ASSMT FILED	2017	3915438
06/20/2016	483	SMALL MINER CERT FILED	2017	
09/23/2016	480	EVID OF ASSMT FILED	2016	3666058
08/10/2015	483	SMALL MINER CERT FILED	2016	
08/28/2015	480	EVID OF ASSMT FILED	2015	3381259
09/02/2014	483	SMALL MINER CERT FILED	2015	
09/09/2014	480	EVID OF ASSMT FILED	2014	3126880
06/17/2013	483	SMALL MINER CERT FILED	2014	
10/17/2013	480	EVID OF ASSMT FILED	2013	2892322
08/27/2012	483	SMALL MINER CERT FILED	2013	
10/02/2012	480	EVID OF ASSMT FILED	2012	2664684
08/16/2011	483	SMALL MINER CERT FILED	2012	
09/13/2011	480	EVID OF ASSMT FILED	2011	2430103
08/03/2010	483	SMALL MINER CERT FILED	2011	
12/29/2010	480	EVID OF ASSMT FILED	2010	2270410
07/13/2009	483	SMALL MINER CERT FILED	2010	
09/14/2009	480	EVID OF ASSMT FILED	2009	2001563
08/21/2008	483	SMALL MINER CERT FILED	2009	
09/23/2008	480	EVID OF ASSMT FILED	2008	1791233
08/24/2007	483	SMALL MINER CERT FILED	2008	
10/25/2007	480	EVID OF ASSMT FILED	2007	1593102
08/31/2006	483	SMALL MINER CERT FILED	2007	
10/17/2006	480	EVID OF ASSMT FILED	2006	1378199
08/29/2005	483	SMALL MINER CERT FILED	2006	
12/30/2005	480	EVID OF ASSMT FILED	2005	1216937
08/30/2004	483	SMALL MINER CERT FILED	2005	
08/30/2004	481	NOTICE OF INTENT TO HOLD	2004	944053
09/01/2003	483	SMALL MINER CERT FILED	2004	
12/08/2003	480	EVID OF ASSMT FILED	2003	795533
09/01/2002	483	SMALL MINER CERT FILED	2003	

**NO WARRANTY IS MADE BY BLM  
FOR USE OF THE DATA FOR  
PURPOSES NOT INTENDED BY BLM**

DEPARTMENT OF THE INTERIOR  
BUREAU OF LAND MANAGEMENT  
MINING CLAIMS

Run Date/Time: 12/11/2017 06:35 AM

(LIVE) Serial Register Page

Page 2 of 2

12/30/2002	480	EVID OF ASSMT FILED	2002	614668
08/20/2001	483	SMALL MINER CERT FILED	2002	
10/30/2001	481	NOTICE OF INTENT TO HOLD	2001	402576
12/12/2000	484	LOCATION YEAR / MAINTENANCE	2001	233021
12/08/2017	113	ADDITIONAL INFO RECEIVED	CORRECTED 2018 WAIVER	
12/08/2017	170	ADDRESS CHANGE FILED	EIMER DEREK	
10/13/2017	393	DECISION/NOTICE ISSUED	WAIVER CORRECTION REQ	
06/20/2016	170	ADDRESS CHANGE FILED		
07/23/2014	635	AMENDED LOCATION FILED	REDUCE ACRES	3084164
06/20/2014	393	DECISION/NOTICE ISSUED	PROOF OF DISCOVERY REQ	
02/15/2011	396	TRF OF INTEREST FILED	KOONS MARY	2293802
12/18/2007	396	TRF OF INTEREST FILED	KOONS RAY	1624677
12/18/2007	396	TRF OF INTEREST FILED	FIORINA VELMA	1624677
12/18/2007	396	TRF OF INTEREST FILED	NELSON BRENDA	1624677
12/18/2007	396	TRF OF INTEREST FILED	TABBERT KAY	1624677
12/18/2007	396	TRF OF INTEREST FILED	ROBERTSON CHRISTINE	1624677
12/18/2007	396	TRF OF INTEREST FILED	URBAN JACOB	1624677
12/18/2007	396	TRF OF INTEREST FILED	TROMBETTA JANICE	1624677
05/01/2007	396	TRF OF INTEREST FILED	MILES SHERRIE	1484180
08/08/2005	396	TRF OF INTEREST FILED	MCCRACKEN WILLIAM	1127530
10/22/2004	379	REFUND AUTHORIZED	\$10.00;OVERPAYMENT	962963
12/26/2000	485	MULTIPLE PAYMENT	480;2000	239489
12/13/2000	669	LAND STATUS CHECKED		
12/12/2000	501	ACCT ADV IN LEAD FILE	AMC355008;	
09/11/2000	404	COUNTY RECORDATION	200004091	
09/01/2000	880	RESERVED MINERAL ESTATE	SX	

Line Nr Remarks

NO WARRANTY IS MADE BY BLM  
FOR USE OF THE DATA FOR  
PURPOSES NOT INTENDED BY BLM

**DEPARTMENT OF THE INTERIOR  
BUREAU OF LAND MANAGEMENT  
MINING CLAIMS**

Run Date/Time: 12/11/2017 06:35 AM

**(LIVE) Serial Register Page**

Page 1 of 2

**01 10-21-1976;090STAT0090;43USC1744**  
**Case Type 384201: PLACER CLAIM**  
**Claim Name: GOLDEN RECOVERY #2**  
**Commodity :**  
**Case Disposition: ACTIVE**  
**Required Maintenance Fee: \$155.00**

**Total Acres**  
**20.000**

**Serial Number**  
**AMC355009**  
**Lead File Number**  
**AMC355008**

Name & Address	Int Rel
EIMER DEREK PO BOX 590 HAPPY CAMP, CA 96039-0590	CLAIMANT

Mer Twp	Rng	Sec	Quadrant	District/Field Office	County
14	0030N	0200W	002	NE YUMA FO	LA PAZ

Act Date	Code	Action	Action Remarks	Receipt Number
09/01/2000	403	LOCATION DATE		
11/30/2000	395	RECORDATION NOTICE RECD		
09/01/2017	483	SMALL MINER CERT FILED	2018	
07/31/2017	480	EVID OF ASSMT FILED	2017	3915438
06/20/2016	483	SMALL MINER CERT FILED	2017	
09/23/2016	480	EVID OF ASSMT FILED	2016	3666058
08/10/2015	483	SMALL MINER CERT FILED	2016	
08/28/2015	480	EVID OF ASSMT FILED	2015	3381259
09/02/2014	483	SMALL MINER CERT FILED	2015	
09/09/2014	480	EVID OF ASSMT FILED	2014	3126880
06/17/2013	483	SMALL MINER CERT FILED	2014	
10/17/2013	480	EVID OF ASSMT FILED	2013	2892322
08/27/2012	483	SMALL MINER CERT FILED	2013	
10/02/2012	480	EVID OF ASSMT FILED	2012	2664684
08/16/2011	483	SMALL MINER CERT FILED	2012	
09/13/2011	480	EVID OF ASSMT FILED	2011	2430103
08/03/2010	483	SMALL MINER CERT FILED	2011	
12/29/2010	480	EVID OF ASSMT FILED	2010	2270410
07/13/2009	483	SMALL MINER CERT FILED	2010	
09/14/2009	480	EVID OF ASSMT FILED	2009	2001563
08/21/2008	483	SMALL MINER CERT FILED	2009	
09/23/2008	480	EVID OF ASSMT FILED	2008	1791233
08/24/2007	483	SMALL MINER CERT FILED	2008	
10/25/2007	480	EVID OF ASSMT FILED	2007	1593102
08/31/2006	483	SMALL MINER CERT FILED	2007	
10/17/2006	480	EVID OF ASSMT FILED	2006	1378199
08/29/2005	483	SMALL MINER CERT FILED	2006	
12/30/2005	480	EVID OF ASSMT FILED	2005	1216937
08/30/2004	483	SMALL MINER CERT FILED	2005	
08/30/2004	481	NOTICE OF INTENT TO HOLD	2004	944053
09/01/2003	483	SMALL MINER CERT FILED	2004	
12/08/2003	480	EVID OF ASSMT FILED	2003	795533
09/01/2002	483	SMALL MINER CERT FILED	2003	

**NO WARRANTY IS MADE BY BLM  
FOR USE OF THE DATA FOR  
PURPOSES NOT INTENDED BY BLM**

**DEPARTMENT OF THE INTERIOR  
BUREAU OF LAND MANAGEMENT  
MINING CLAIMS**

Run Date/Time: 12/11/2017 06:35 AM

**(LIVE) Serial Register Page**

Page 2 of 2

12/30/2002	480	EVID OF ASSMT FILED	2002	614668
08/20/2001	483	SMALL MINER CERT FILED	2002	
10/30/2001	481	NOTICE OF INTENT TO HOLD	2001	402576
12/12/2000	484	LOCATION YEAR / MAINTENANCE	2001	233021
12/08/2017	113	ADDITIONAL INFO RECEIVED	CORRECTED 2018 WAIVER	
12/08/2017	170	ADDRESS CHANGE FILED	EIMER DEREK	
10/13/2017	393	DECISION/NOTICE ISSUED	WAIVER CORRECTION REQ	
06/20/2016	170	ADDRESS CHANGE FILED		
07/23/2014	635	AMENDED LOCATION FILED	REDUCE ACRES	3084164
06/20/2014	393	DECISION/NOTICE ISSUED	PROOF OF DISCOVERY REQ	
02/15/2011	396	TRF OF INTEREST FILED	KOONS MARY	2293802
12/18/2007	396	TRF OF INTEREST FILED	KOONS RAY	1624677
12/18/2007	396	TRF OF INTEREST FILED	NELSON BRENDA	1624677
12/18/2007	396	TRF OF INTEREST FILED	FLORINA VELMA	1624677
12/18/2007	396	TRF OF INTEREST FILED	TABBERT KAY	1624677
12/18/2007	396	TRF OF INTEREST FILED	TROMBETTA JANICE	1624677
12/18/2007	396	TRF OF INTEREST FILED	ROBERTSON CHRISTINE	1624677
12/18/2007	396	TRF OF INTEREST FILED	URBAN JACOB	1624677
05/01/2007	396	TRF OF INTEREST FILED	MILES SHERRIE	1484180
08/08/2005	396	TRF OF INTEREST FILED	MCCRACKEN WILLIAM	1127530
12/26/2000	485	MULTIPLE PAYMENT	480;2000	239489
12/13/2000	669	LAND STATUS CHECKED		
12/12/2000	501	ACCT ADV IN LEAD FILE	AMC355008;	
09/11/2000	404	COUNTY RECORDATION	200004092	
09/01/2000	880	RESERVED MINERAL ESTATE	SX	

Line Nr Remarks

**NO WARRANTY IS MADE BY BLM  
FOR USE OF THE DATA FOR  
PURPOSES NOT INTENDED BY BLM**

CERTIFIED MAIL



7015 0640 0006 8279 9936


**THE NEW 49ERS, INC.**  
27 DAVIS ROAD / P.O. BOX 47  
HAPPY CAMP, CA 96039  
(530) 493-2012 FAX: (530) 313-5143

To Bureau of Land Management  
Arizona state office  
One North Central Ave  
Suite 800  
Phoenix, Az 85004

RETURN RECEIPT  
REQUESTED



1000



85004

U.S. POSTAGE  
PAID  
HAPPY CAMP, CA  
96039  
NOV 21 17  
AMOUNT  
**\$5.52**  
R2305H126862-02

RECEIVED  
BLM AZ STATE OFFICE  
2017 DEC - 8 P 3:34  
PHOENIX, ARIZONA



UNITED STATES  
DEPARTMENT OF THE INTERIOR  
BUREAU OF LAND MANAGEMENT

536

AT

MAINTENANCE FEE WAIVER CERTIFICATION

FORM APPROVED  
OMB NO. 1004-0114

Expires: January 31, 2020

AMC 355008

SEE INSTRUCTIONS ON PAGE 2

- This small miner waiver is filed for the assessment year beginning on September 1, 2017 and ending on September 1, 2018.
- The undersigned and all related parties owned ten or fewer mining claims, mill, or tunnel sites located and maintained on Federal lands in the United States of America on September 1, 2017.
- The undersigned have performed the assessment work required by law for each mining claim listed prior to filing this waiver and understand that by filing this form, the undersigned must file an affidavit of assessment work with the Bureau of Land Management (BLM) by the December 30th following the filing of this waiver.
- The undersigned understand that if the assessment work obligation has not yet come due under 30 U.S.C. 28 (for those claims in their first assessment year only), a notice of intent to hold reciting this condition must be recorded by the December 30th following the filing of this waiver.
- The undersigned understand that mill and tunnel sites may also be listed on this waiver and be waived from payment of the maintenance fee, and that a notice of intent to hold for these sites is required to be filed with the BLM by the December 30th following the filing of this waiver.
- The undersigned understand and acknowledge that pursuant to 43 U.S.C. 1212 and 18 U.S.C. 1001, the filing or recording of a false, fictitious, or fraudulent document with the BLM may result in a fine of up to \$250,000, a prison term not to exceed five years, or both.
- The mining claims, mill or tunnel sites for which this waiver from payment of the maintenance fees is requested are:

CLAIM OR SITE NAME	BLM RECORDATION SERIAL NUMBER
1. Golden Recovery #1	✓ AMC 355008 355008
2. Golden Recovery #2	AMC 355009
3. Ad D#3 Ext.	- CAMC 306331
4. Ad D#4	- CAMC 309347
5. Channel Gold	- CAMC 291808
6. Home Gold	- CAMC 292710
7. Kar 1 Ext.	- CAMC 306332
8. Orleans Reward	- CAMC 292709
9. The Doolittle Rapids	- CAMC 305822
10. U Fish Creek	- CAMC 306348

The owner(s) (claimants) of the above mining claims and sites are:

Charles Ripple

(Owner's Name - Please Print)

*C. Ripple*

(Owner's Signature)

P.O. Box 900

(Owner's Mailing Address)

Happy Camp

(City)

CA 96039  
State (Code)

(Owner's Name - Please Print)

(Owner's Signature)

(Owner's Mailing Address)

(City)

(State) (Code)

(Owner's Name - Please Print)

(Owner's Signature)

(Owner's Mailing Address)

(City)

(State) (Zip Code)

(Owner's Name - Please Print)

(Owner's Signature)

(Owner's Mailing Address)

(City)

(State) (Zip Code)

(Continued on page 2)

ENTERED  
AC 247 / AC 483  
SEP 18 2017  
BY: PB

RECEIVED  
BLM AZ STATE OFFICE  
2017 SEP - 1 P 3:21  
PHOENIX ARIZONA

"Claim Owner did not sign waiver"  
Missing Signature of  
DEREK EIMER

(Owner's Name - Please Print)	(Owner's Signature)		
(Owner's Mailing Address)	(City)	(State)	(Zip Code)
(Owner's Name - Please Print)	(Owner's Signature)		
(Owner's Mailing Address)	(City)	(State)	(Zip Code)
(Owner's Name - Please Print)	(Owner's Signature)		
(Owner's Mailing Address)	(City)	(State)	(Zip Code)
(Owner's Name - Please Print)	(Owner's Signature)		
(Owner's Mailing Address)	(City)	(State)	(Zip Code)

18 U.S.C. 1001 and 43 U.S.C. 1212 make it a crime for any person knowingly and willfully to make to any department or agency of the United States any false, fictitious or fraudulent statements or representations as to any matter within its jurisdiction.

**INSTRUCTIONS**

1. This certification is made under the provisions of 43 U.S.C. § 1744 and 30 U.S.C. §28-28k and the regulations thereunder (43 CFR Part 3830).
2. The claimant(s) must fill in the dates in paragraph 1 for the beginning and ending of the assessment year for which this waiver is sought.
3. The claimant(s) must fill in the date in paragraph 2 for the beginning of the assessment year for which this waiver is sought.
4. All claim and site names and BLM serial numbers must be listed for the mining claims, mill sites, and tunnel sites for which the waiver is sought.
5. All owners of the mining claims, mill sites, and tunnel sites and their addresses must be given.
6. This waiver form must be signed by all the claimants or their designated agent, in original form. If an agent is designated, a notarized designation of agent, signed by all of the claimants with proper address given, must be submitted with this waiver.
7. This form must be filed no later than September 1st for the upcoming assessment year in the BLM State Office where the mining claims or sites are recorded, or the waiver cannot be granted by the BLM. (Example: To obtain a waiver for the assessment year 2012, which begins on September 1, 2011, you must qualify for and file for a waiver no later than September 1, 2011, in the proper BLM State Office.)
8. For all mining claims which require assessment work, you must record an affidavit of labor on or before the December 30th immediately following the filing of this waiver. For all other mining claims or sites waived, you must record a notice of intent to hold on or before the December 30th immediately following the filing of this waiver.
9. Mill and tunnel sites may also be listed on this waiver and be waived from payment of the maintenance fee. A notice of intent to hold for these sites is required to be filed by the December 30th following the filing of this waiver.

RECEIVED  
 SEP 18 2011  
 PHOENIX, ARIZONA  
 BLM AZ STATE OFFICE

FOR OFFICIAL USE ONLY  
 RECEIVED  
 BLM AZ STATE OFFICE  
 2011 SEP 18 P 3:21  
 PHOENIX, ARIZONA

**DEPARTMENT OF THE INTERIOR  
BUREAU OF LAND MANAGEMENT  
MINING CLAIMS**

Run Date/Time: 09/18/2017 04:14 PM

**(LIVE) Serial Register Page**

Page 1 of 2

**01 10-21-1976;090STAT0090;43USC1744**

**Case Type 384201: PLACER CLAIM**

**Claim Name: GOLDEN RECOVERY #1**

**Commodity :**

**Case Disposition: ACTIVE**

**Required Maintenance Fee: \$155.00**

**Total Acres  
20.000**

**Serial Number  
AMC355008  
Lead File Number  
AMC355008**

Name & Address	Int Rel
EIMER DEREK PO BOX 47 HAPPY CAMP, CA 96039-0047	CLAIMANT

Mer Twp	Rng	Sec	Quadrant	District/Field Office	County
14	0030N	0200W	010 SW	YUMA FO	LA PAZ

Act Date	Code	Action	Action Remarks	Receipt Number
09/01/2000	403	LOCATION DATE		
11/30/2000	395	RECORDATION NOTICE RECD		
09/01/2017	483	SMALL MINER CERT FILED	2018	
07/31/2017	480	EVID OF ASSMT FILED	2017	3915438
06/20/2016	483	SMALL MINER CERT FILED	2017	
09/23/2016	480	EVID OF ASSMT FILED	2016	3666058
08/10/2015	483	SMALL MINER CERT FILED	2016	
08/28/2015	480	EVID OF ASSMT FILED	2015	3381259
09/02/2014	483	SMALL MINER CERT FILED	2015	
09/09/2014	480	EVID OF ASSMT FILED	2014	3126880
06/17/2013	483	SMALL MINER CERT FILED	2014	
10/17/2013	480	EVID OF ASSMT FILED	2013	2892322
08/27/2012	483	SMALL MINER CERT FILED	2013	
10/02/2012	480	EVID OF ASSMT FILED	2012	2664684
08/16/2011	483	SMALL MINER CERT FILED	2012	
09/13/2011	480	EVID OF ASSMT FILED	2011	2430103
08/03/2010	483	SMALL MINER CERT FILED	2011	
12/29/2010	480	EVID OF ASSMT FILED	2010	2270410
07/13/2009	483	SMALL MINER CERT FILED	2010	
09/14/2009	480	EVID OF ASSMT FILED	2009	2001563
08/21/2008	483	SMALL MINER CERT FILED	2009	
09/23/2008	480	EVID OF ASSMT FILED	2008	1791233
08/24/2007	483	SMALL MINER CERT FILED	2008	
10/25/2007	480	EVID OF ASSMT FILED	2007	1593102
08/31/2006	483	SMALL MINER CERT FILED	2007	
10/17/2006	480	EVID OF ASSMT FILED	2006	1378199
08/29/2005	483	SMALL MINER CERT FILED	2006	
12/30/2005	480	EVID OF ASSMT FILED	2005	1216937
08/30/2004	483	SMALL MINER CERT FILED	2005	
08/30/2004	481	NOTICE OF INTENT TO HOLD	2004	944053
09/01/2003	483	SMALL MINER CERT FILED	2004	
12/08/2003	480	EVID OF ASSMT FILED	2003	795533

**NO WARRANTY IS MADE BY BLM  
FOR USE OF THE DATA FOR  
PURPOSES NOT INTENDED BY BLM**

DEPARTMENT OF THE INTERIOR  
BUREAU OF LAND MANAGEMENT  
MINING CLAIMS

Run Date/Time: 09/18/2017 04:14 PM

(LIVE) Serial Register Page

Page 2 of 2

09/01/2002	483	SMALL MINER CERT FILED	2003	
12/30/2002	480	EVID OF ASSMT FILED	2002	614668
08/20/2001	483	SMALL MINER CERT FILED	2002	
10/30/2001	481	NOTICE OF INTENT TO HOLD	2001	402576
12/12/2000	484	LOCATION YEAR / MAINTENANCE	2001	233021
06/20/2016	170	ADDRESS CHANGE FILED		
07/23/2014	635	AMENDED LOCATION FILED	REDUCE ACRES	3084164
06/20/2014	393	DECISION/NOTICE ISSUED	PROOF OF DISCOVERY REQ	
02/15/2011	396	TRF OF INTEREST FILED	KOONS MARY	2293802
12/18/2007	396	TRF OF INTEREST FILED	TROMBETTA JANICE	1624677
12/18/2007	396	TRF OF INTEREST FILED	FIORINA VELMA	1624677
12/18/2007	396	TRF OF INTEREST FILED	KOONS RAY	1624677
12/18/2007	396	TRF OF INTEREST FILED	ROBERTSON CHRISTINE	1624677
12/18/2007	396	TRF OF INTEREST FILED	URBAN JACOB	1624677
12/18/2007	396	TRF OF INTEREST FILED	NELSON BRENDA	1624677
12/18/2007	396	TRF OF INTEREST FILED	TABBERT KAY	1624677
05/01/2007	396	TRF OF INTEREST FILED	MILES SHERRIE	1484180
08/08/2005	396	TRF OF INTEREST FILED	MCCRACKEN WILLIAM	1127530
10/22/2004	379	REFUND AUTHORIZED	\$10.00;OVERPAYMENT	962963
12/26/2000	485	MULTIPLE PAYMENT	480;2000	239489
12/13/2000	669	LAND STATUS CHECKED		
12/12/2000	501	ACCT ADV IN LEAD FILE	AMC355008;	
09/11/2000	404	COUNTY RECORDATION	200004091	
09/01/2000	880	RESERVED MINERAL ESTATE	SX	

Line Nr Remarks

NO WARRANTY IS MADE BY BLM  
FOR USE OF THE DATA FOR  
PURPOSES NOT INTENDED BY BLM

**DEPARTMENT OF THE INTERIOR  
BUREAU OF LAND MANAGEMENT  
MINING CLAIMS**

Run Date/Time: 09/18/2017 04:01 PM

(LIVE) Serial Register Page

Page 1 of 2

**01 10-21-1976;090STAT0090;43USC1744**  
**Case Type 384201: PLACER CLAIM**  
**Claim Name: GOLDEN RECOVERY #2**  
**Commodity :**  
**Case Disposition: ACTIVE**  
**Required Maintenance Fee: \$155.00**

**Total Acres**  
**20.000**

**Serial Number**  
**AMC355009**  
**Lead File Number**  
**AMC355008**

Name & Address	Int Rel
EIMER DEREK PO BOX 47 HAPPY CAMP, CA 96039-0047	CLAIMANT

Mer Twp	Rng	Sec	Quadrant	District/Field Office	County
14	0030N	0200W	002	NE	YUMA FO
					LA PAZ

Act Date	Code	Action	Action Remarks	Receipt Number
09/01/2000	403	LOCATION DATE		
11/30/2000	395	RECORDATION NOTICE RECD		
09/01/2017	483	SMALL MINER CERT FILED	2018	
07/31/2017	480	EVID OF ASSMT FILED	2017	3915438
06/20/2016	483	SMALL MINER CERT FILED	2017	
09/23/2016	480	EVID OF ASSMT FILED	2016	3666058
08/10/2015	483	SMALL MINER CERT FILED	2016	
08/28/2015	480	EVID OF ASSMT FILED	2015	3381259
09/02/2014	483	SMALL MINER CERT FILED	2015	
09/09/2014	480	EVID OF ASSMT FILED	2014	3126880
06/17/2013	483	SMALL MINER CERT FILED	2014	
10/17/2013	480	EVID OF ASSMT FILED	2013	2892322
08/27/2012	483	SMALL MINER CERT FILED	2013	
10/02/2012	480	EVID OF ASSMT FILED	2012	2664684
08/16/2011	483	SMALL MINER CERT FILED	2012	
09/13/2011	480	EVID OF ASSMT FILED	2011	2430103
08/03/2010	483	SMALL MINER CERT FILED	2011	
12/29/2010	480	EVID OF ASSMT FILED	2010	2270410
07/13/2009	483	SMALL MINER CERT FILED	2010	
09/14/2009	480	EVID OF ASSMT FILED	2009	2001563
08/21/2008	483	SMALL MINER CERT FILED	2009	
09/23/2008	480	EVID OF ASSMT FILED	2008	1791233
08/24/2007	483	SMALL MINER CERT FILED	2008	
10/25/2007	480	EVID OF ASSMT FILED	2007	1593102
08/31/2006	483	SMALL MINER CERT FILED	2007	
10/17/2006	480	EVID OF ASSMT FILED	2006	1378199
08/29/2005	483	SMALL MINER CERT FILED	2006	
12/30/2005	480	EVID OF ASSMT FILED	2005	1216937
08/30/2004	483	SMALL MINER CERT FILED	2005	
08/30/2004	481	NOTICE OF INTENT TO HOLD	2004	944053
09/01/2003	483	SMALL MINER CERT FILED	2004	
12/08/2003	480	EVID OF ASSMT FILED	2003	795533

**NO WARRANTY IS MADE BY BLM  
FOR USE OF THE DATA FOR  
PURPOSES NOT INTENDED BY BLM**

DEPARTMENT OF THE INTERIOR  
BUREAU OF LAND MANAGEMENT

MINING CLAIMS

(LIVE) Serial Register Page

Run Date/Time: 09/18/2017 04:01 PM

Page 2 of 2

09/01/2002	483	SMALL MINER CERT FILED	2003	
12/30/2002	480	EVID OF ASSMT FILED	2002	614668
08/20/2001	483	SMALL MINER CERT FILED	2002	
10/30/2001	481	NOTICE OF INTENT TO HOLD	2001	402576
12/12/2000	484	LOCATION YEAR / MAINTENANCE	2001	233021
06/20/2016	170	ADDRESS CHANGE FILED		
07/23/2014	635	AMENDED LOCATION FILED	REDUCE ACRES	3084164
06/20/2014	393	DECISION/NOTICE ISSUED	PROOF OF DISCOVERY REQ	
02/15/2011	396	TRF OF INTEREST FILED	KOONS MARY	2293802
12/18/2007	396	TRF OF INTEREST FILED	TABBERT KAY	1624677
12/18/2007	396	TRF OF INTEREST FILED	ROBERTSON CHRISTINE	1624677
12/18/2007	396	TRF OF INTEREST FILED	NELSON BRENDA	1624677
12/18/2007	396	TRF OF INTEREST FILED	FLORINA VELMA	1624677
12/18/2007	396	TRF OF INTEREST FILED	URBAN JACOB	1624677
12/18/2007	396	TRF OF INTEREST FILED	TROMBETTA JANICE	1624677
12/18/2007	396	TRF OF INTEREST FILED	KOONS RAY	1624677
05/01/2007	396	TRF OF INTEREST FILED	MILES SHERRIE	1484180
08/08/2005	396	TRF OF INTEREST FILED	MCCRACKEN WILLIAM	1127530
12/26/2000	485	MULTIPLE PAYMENT	480;2000	239489
12/13/2000	669	LAND STATUS CHECKED		
12/12/2000	501	ACCT ADV IN LEAD FILE	AMC355008;	
09/11/2000	404	COUNTY RECORDATION	200004092	
09/01/2000	880	RESERVED MINERAL ESTATE	SX	

Line Nr Remarks

NO WARRANTY IS MADE BY BLM  
FOR USE OF THE DATA FOR  
PURPOSES NOT INTENDED BY BLM

**DEPARTMENT OF THE INTERIOR  
BUREAU OF LAND MANAGEMENT  
MINING CLAIMS**

**MC Customer Information - With Serial No. and Claim Name  
ACTIVE, CLOSED CLAIMS**

Admin State: CA  
Geo State: CA

EIMER DEREK  
PO BOX 47  
HAPPY CAMP, CA 96039-0047

CUSTOMER ID: 2312144

<u>Serial No.</u>	<u>Claim Name/Number</u>	<u>Lead Serial No.</u>	<u>Disposition</u>
CAMC310804	TEN SPOT	CAMC310801	ACTIVE
CAMC310805	COTTAGE GROVE	CAMC310801	ACTIVE
CAMC310807	BIG FLAT	CAMC310801	ACTIVE
CAMC310809	LOWER WINGATE	CAMC310801	ACTIVE
CAMC310989	GOTTA GO BOB	CAMC310989	ACTIVE
Number of ACTIVE cases: 5			

CAMC261908	COTTAGE GROVE #1	CAMC261908	CLOSED
CAMC261918	TEN SPOT	CAMC261908	CLOSED
CAMC277794	LOWER WINGATE	CAMC277788	CLOSED
CAMC281636	BIG FLAT	CAMC281633	CLOSED
Number of CLOSED cases: 4			

RIPPLE CHARLES  
PO BOX 900  
HAPPY CAMP, CA 96039-0900

CUSTOMER ID: 2339592

<u>Serial No.</u>	<u>Claim Name/Number</u>	<u>Lead Serial No.</u>	<u>Disposition</u>
→ CAMC291808	CHANNEL GOLD	CAMC291804	ACTIVE
→ CAMC292709	ORLEANS REWARD	CAMC292709	ACTIVE
→ CAMC292710	HOME GOLD	CAMC292709	ACTIVE
→ CAMC305822	THE DOOLITTLE RAPIDS	CAMC305822	ACTIVE
→ CAMC306331	A AND D #3 EXTENSION	CAMC306331	ACTIVE
→ CAMC306332	KAR 1 EXTENSION	CAMC306331	ACTIVE
→ CAMC306348	U FISH CREEK	CAMC306348	ACTIVE
→ CAMC309347	A & D # 4	CAMC309347	ACTIVE
Number of ACTIVE cases: 8			

CAMC305765	NORTHEAST SECTION 7	CAMC305765	CLOSED
CAMC306402	PORTUGUESE CREEK	CAMC306400	CLOSED
Number of CLOSED cases: 2			

**BUREAU OF LAND MANAGEMENT**  
**MINING CLAIMS**  
**MC Customer Information**

Run Date 09/18/2017 04:09 PM

Page: 1

Total Rows Returned: 24

CA

**Limiting Criteria:**

---

System Id = MC

Admin State = CA

Geo State = CA

Case Disp Txt = ACTIVE, CLOSED

Geost County Cd =

Admst Dist FO Cd =

Cust Nm begins with EIMER DEREK, RIPPLE CHARLES

District Txt =

FO Txt =

County Txt =

Adm Agency =

Adm Agency Txt =

Mer Twp Rng =

Mtrs =

Casetype =

**NO WARRANTY IS MADE BY BLM  
FOR USE OF THE DATA FOR  
PURPOSES NOT INTENDED BY BLM**



DEPARTMENT OF THE INTERIOR  
BUREAU OF LAND MANAGEMENT  
MINING CLAIMS

MC Customer Information - With Serial No. and Claim Name  
ACTIVE CLAIMS

Admin State: AZ

Geo State: AZ

EIMER DEREK  
PO BOX 47  
HAPPY CAMP, CA 96039-0047

CUSTOMER ID: 2313160

<u>Serial No.</u>	<u>Claim Name/Number</u>	<u>Lead Serial No.</u>	<u>Disposition</u>
AMC355008	GOLDEN RECOVERY #1	AMC355008	ACTIVE
AMC355009	GOLDEN RECOVERY #2	AMC355008	ACTIVE

Number of ACTIVE cases: 2

**BUREAU OF LAND MANAGEMENT  
MINING CLAIMS  
MC Customer Information**

Run Date 09/18/2017 04:08 PM

Page: 1

Total Rows Returned: 2

AZ

**Limiting Criteria:**

---

System Id = MC

Admin State = AZ

Geo State = AZ

Case Disp Txt = ACTIVE, CLOSED

Geost County Cd =

Admst Dist FO Cd =

Cust Nm begins with EIMER DEREK, RIPPLE CHARLES

District Txt =

FO Txt =

County Txt =

Adm Agency =

Adm Agency Txt =

Mer Twp Rng =

Mtrs =

Casetype =

**NO WARRANTY IS MADE BY BLM  
FOR USE OF THE DATA FOR  
PURPOSES NOT INTENDED BY BLM**

UNITED STATES DEPARTMENT OF THE INTERIOR  
BUREAU OF LAND MANAGEMENT

MC NATIONWIDE CLAIMANT LISTING  
September 18, 2017

Cust	AZ	CA	National Total
	CLAIMANT	CLAIMANT	
EIMER DEREK PO BOX 47 HAPPY CAMP, CA 96039-0047	2	5	7
RIPPLE CHARLES PO BOX 900 HAPPY CAMP, CA 96039-0900		8	8

# THE NEW 49'ers INCORPORATED

355008

July 24<sup>th</sup>, 2017

Bureau of Land Management  
Division of Support Services  
One N. Central Ave. #800  
Phoenix, AZ 85004

RECEIVED  
BLM APPEALS OFFICE  
2017 JUL 31 P 3:17  
PHOENIX, ARIZONA

Dear BLM,


Please find enclosed the Affidavit of Annual Assessment Work- Proof of Labor & check #22681 in the amount of \$20 for the following claims:

AMC 355008 Golden Recovery #1  
AMC 355009 Golden Recovery #2


Enclosed you will also find a copy of the document. Would you please stamp the copy & return it in the SASE provided for our records.

Thank you kindly for your assistance & support in the filing, we truly appreciate it.

Sincerely,

  
Music Lee Adame

New 49ers Member Services



THE NEW 49'ERS  
PO BOX 47  
HAPPY CAMP, CA 96039

530-493-2012

THIS SPACE FOR RECORDERS USE ONLY

DOCUMENT TITLE

*Affidavit of Annual Assessment  
Work-Proof  
of Labor*

RECEIVED  
CLM AZ REC'D OFFICE  
2017 JUL 31 P 3:18  
PHOENIX, ARIZONA

THIS PAGE IS ADDED TO PROVIDE ADEQUATE SPACE FOR RECORDING INFORMATION

ADDITIONAL RECORDING FEE APPLIES

UNITED STATES  
DEPARTMENT OF THE INTERIOR  
BUREAU OF LAND MANAGEMENT

FORM APPROVED  
OMB NO.: 1004-0114  
Expires: January 31, 2020

**AFFIDAVIT OF ANNUAL ASSESSMENT WORK**

WHEN RECORDED, MAIL DOCUMENT TO:

NAME: The New 49ers, Inc.  
ADDRESS: P.O. Box 47  
CITY, STATE, ZIP: Happy Camp, CA 96039

FOR COUNTY RECORDER'S USE

No. of Claims 1  
x \$10/claim  
Total due BLM \$ \$10.00

TO ALL WHOM IT MAY CONCERN:

- The undersigned certifies that at least \$100 per claim was expended for development, labor and improvements, or equivalent value added, as the annual assessment work for the assessment year ending September 1, 2017 for the following contiguous unpatented mining claim(s), located in the County of La Paz, in the State of Arizona.

BLM Serial No.	Name of Claim	Tp	Rg	Sec	Mer	County Recordation Book and Page No.	Co. Recording Date
<u>AMC 355008</u>	<u>Golden Recovery #1</u>						

2017 JUL 31 P 3:18  
 BLM RECEIVED  
 CO. RECORDER  
 COCONINO COUNTY ARIZONA

(Continued on page 2)

RECEIPT # 3915438

2. Type of labor and improvements (specify what was done and give the total value for that labor and improvement to show at least \$100 for each claim). If a geological, geochemical, or geophysical survey was performed, as per 30 U.S.C. 28-1, reference the title of the report of survey, give cost and date of the survey and report, and indicate it was filed with the County Recorder:

Description of Work Performed	Value of Work Performed	Date Work Was Performed
Performed sampling to active mining	\$200-	

3. Name and mailing address of each person who performed the labor and improvements:

Name (please print)

Current Mailing Address (please print)

\_\_\_\_\_  
 \_\_\_\_\_  
 \_\_\_\_\_  
 \_\_\_\_\_

\_\_\_\_\_  
 \_\_\_\_\_  
 \_\_\_\_\_  
 \_\_\_\_\_

4. Name and mailing address of each person who holds and claims the subject mining claim(s) for the valuable minerals contained therein. Be sure to indicate if there is a change of address:

Name (please print)

Current Mailing Address (please print)

Derek Elmer  
 \_\_\_\_\_  
 \_\_\_\_\_  
 \_\_\_\_\_  
 \_\_\_\_\_  
 \_\_\_\_\_  
 \_\_\_\_\_

P.O. Box 590, Happy Camp, CA 96039  
 \_\_\_\_\_  
 \_\_\_\_\_  
 \_\_\_\_\_  
 \_\_\_\_\_  
 \_\_\_\_\_  
 \_\_\_\_\_

RECEIVED  
 JUL 31 2017  
 MINING, ARIZONA

5. The undersigned testifies that on the date of \_\_\_\_\_, 20\_\_\_\_, all monuments required by law were erected upon the subject claim(s), and all notices required by law were posted on the subject claim(s) or copies thereof were in place, and at said date, each corner monument bore or contained

markings sufficient to appropriately designate the corner of the claim to which it pertains and the name of the claim(s).

I hereby certify under penalty of perjury under the laws of the State of \_\_\_\_\_ that the foregoing statements are true and correct:

Laura W. Helgen Date: 6/20/2017  
(Signature of person responsible for above statement)

Title 18 U.S.C. 1001 and 43 U.S.C. 1212 make it a crime for any person knowingly and willfully to make to any department or agency of the United States any false, fictitious or fraudulent statements or representations as to any matter within its jurisdiction.

**Notary Block**

~~SUBSCRIBED AND SWORN TO before me, this 6 day of 28 2017~~

~~By: Laura W. Helgen  
(Signature of Affiant)~~

~~Title: \_\_\_\_\_~~

~~My Commission Expires: \_\_\_\_\_~~

*See attached  
Private Law  
fee 10/28/17*

**INSTRUCTIONS**

1. This is an optional form that may be used to satisfy the requirements for the Bureau of Land Management (BLM) under the provisions of 43 U.S.C. §1744 and 30 U.S.C. §28-28d and the regulations thereunder (43 CFR part 3835). Since local and State laws may vary, you should contact your local and State agencies where the claims are located to ensure all applicable laws and requirements are satisfied.
2. The claimant(s) must fill in the date in paragraph 1 for the applicable assessment year and the county and state where the claims are located.
3. All claim names, BLM serial numbers, legal descriptions, and original county recording information must be listed for the claims pertaining to this assessment notice.
4. The claimant(s) must complete paragraph 2 listing all labor or improvements which was performed on or did benefit the subject mining claims. The value and date of the labor or improvements must also be listed. The total amount of labor or improvements can be listed, but the total expenditure must equal at least \$100 for each claim.
5. The names and current mailing addresses of the person(s) performing the labor shall be listed in paragraph 3.
6. The name and current mailing address of each owner (claimant) of the claims shall be listed in paragraph 4. The mailing address shall be the owner's address and not the address of an agent or anyone representing the claimant. Be sure to note if there has been a change of address.
7. Paragraph 5 shall be completed to show the date it was verified that all monuments required by law were properly erected, all notices were posted, and that corners were appropriately designated for all claims listed.
8. An exact legible reproduction or duplicate (other than microfilm or other electronic media) of this affidavit or another type of affidavit of assessment work that you file or will file in the county where each claim is located, must be filed with the BLM on or before December 30 of the calendar year in which the assessment year ends. For mill or tunnel sites, a separate notice of intent to hold must be filed with the BLM on or before December 30. Requirements for filing a notice of intent to hold can be found at 43 CFR 3835.33.
9. A processing fee of \$10 for each claim listed must be remitted to the BLM along with this or any other affidavit of assessment work.

RECEIVED  
BLM  
JUN 23 10 31 AM '17  
VH0201V ANZ0201A



## NOTICES

**THE PRIVACY ACT** and 43 CFR 2.223(d) require that you be furnished with the following information in connection with the information requested by this form.

**AUTHORITY:** 30 U.S.C. §28-28d and 43 CFR part 3835 permit collection of the information requested by this form.

**PRINCIPAL PURPOSE:** The BLM will use the information you provide to document compliance with 43 U.S.C. 1744 and that assessment work has been completed in accordance with 30 U.S.C. § 28-28d and 43 CFR part 3835 in lieu of paying the maintenance fee for the mining claims listed on this form.

**ROUTINE USES:** The BLM will only disclose this information in accordance with the provisions at 43 CFR 2.231(b) and (c).

**EFFECT OF NOT PROVIDING INFORMATION:** Disclosure of the requested information is required by 30 U.S.C. § 28-28d and 43 CFR part 3835 for claimants qualified to perform assessment work in lieu of paying the maintenance fee. Failure to submit all the requested information or to complete this form will delay the BLM's processing of the form and may preclude the BLM's acceptance of the assessment work information, which may result in forfeiture of the mining claim(s) by the claimant.

**THE PAPERWORK REDUCTION ACT** requires us to inform you that:

Use of this form is optional. You must perform assessment if a waiver to pay the maintenance fee has been requested. This form is provided to help you attest that annual assessment work has been completed in lieu of paying the maintenance fee for your claim(s). Submission of the requested information is necessary to obtain or retain a benefit.

You do not have to respond to this or any other Federal agency-sponsored information collection unless it displays a valid OMB control number.

**BURDEN HOURS STATEMENT:** The estimated public reporting burden for this form is 30 minutes per response, including the time for reviewing instructions, gathering and maintaining data, and completing and reviewing the form. You may submit comments regarding the burden estimate or any other aspect of this form to: U.S. Department of the Interior, Bureau of Land Management (1004-0114), Bureau Information Collection Clearance Officer (WO-630), 1849 C Street, N.W., Room 2134LM, Washington, D.C. 20240.

RECEIVED  
BLM AZ STATE OFFICE  
2017 JUL 31 P 3:18  
PHOENIX, ARIZONA

**CALIFORNIA ALL-PURPOSE ACKNOWLEDGMENT**

**CIVIL CODE § 1189**


A notary public or other officer completing this certificate verifies only the identity of the individual who signed the document to which this certificate is attached, and not the truthfulness, accuracy, or validity of that document.

State of California )  
County of Siskiyou )  
On June 28<sup>th</sup>, 2017 before me, Perdita Elaine Poe / Notary Public  
Date Here Insert Name and Title of the Officer  
personally appeared Laura D Helgesen  
Name(s) of Signer(s)

who proved to me on the basis of satisfactory evidence to be the person(s) whose name(s) is/are subscribed to the within instrument and acknowledged to me that he/she/they executed the same in his/her/their authorized capacity(ies), and that by his/her/their signature(s) on the instrument the person(s), or the entity upon behalf of which the person(s) acted, executed the instrument.

I certify under PENALTY OF PERJURY under the laws of the State of California that the foregoing paragraph is true and correct.

WITNESS my hand and official seal.



Signature Perdita Elaine Poe  
Signature of Notary Public

Place Notary Seal Above

**OPTIONAL**

Though this section is optional, completing this information can deter alteration of the document or fraudulent reattachment of this form to an unintended document.

Description of Attached Document Affidavit  
Title or Type of Document: Assessment of Annual Work Document Date: June 28<sup>th</sup>, 2017  
Number of Pages: 2 Signer(s) Other Than Named Above: no

Capacity(ies) Claimed by Signer(s)  
Signer's Name: \_\_\_\_\_  
 Corporate Officer — Title(s): \_\_\_\_\_  
 Partner —  Limited  General  
 Individual  Attorney in Fact  
 Trustee  Guardian or Conservator  
 Other: \_\_\_\_\_  
Signer Is Representing: \_\_\_\_\_

Signer's Name: \_\_\_\_\_  
 Corporate Officer — Title(s): \_\_\_\_\_  
 Partner —  Limited  General  
 Individual  Attorney in Fact  
 Trustee  Guardian or Conservator  
 Other: \_\_\_\_\_  
Signer Is Representing: \_\_\_\_\_

RECEIVED  
2017 JUL 31 10:31 AM  
SISKIYOU COUNTY

THE NEW 49'ERS  
PO BOX 47  
HAPPY CAMP, CA 96039  
530-493-2012

THIS SPACE FOR RECORDERS USE ONLY

DOCUMENT TITLE  
*Affidavit of Annual Assessment  
Work- Proof  
of Labor*

RECEIVED  
PLM & STAFF OFFICE  
2017 JUL 31 P 3:20  
PHOENIX, ARIZONA

THIS PAGE IS ADDED TO PROVIDE ADEQUATE SPACE FOR RECORDING INFORMATION

ADDITIONAL RECORDING FEE APPLIES

UNITED STATES  
DEPARTMENT OF THE INTERIOR  
BUREAU OF LAND MANAGEMENT

FORM APPROVED  
OMB NO.: 1004-0114  
Expires: January 31, 2020

**AFFIDAVIT OF ANNUAL ASSESSMENT WORK**

WHEN RECORDED, MAIL DOCUMENT TO:

NAME: The New 49'ers Inc.

ADDRESS: P.O. Box 47

CITY, STATE, ZIP: Happy Camp, CA 96039

FOR COUNTY RECORDER'S USE

No. of Claims 1  
x \$10/claim  
Total due BLM \$ \$10.<sup>00</sup>

TO ALL WHOM IT MAY CONCERN:

1. The undersigned certifies that at least \$100 per claim was expended for development, labor and improvements, or equivalent value added, as the annual assessment work for the assessment year ending September 1, 2017 for the following contiguous unpatented mining claim(s), located in the County of La Paz, in the State of Arizona.

BLM Serial No.	Name of Claim	Tp	Rg	Sec	Mer	County Recordation Book and Page No.	Co. Recording Date
<u>AMC 355 009</u>	<u>Golden Recovery #2</u>						

2017 JUL 31 P 3:20  
 PHOENIX, ARIZONA  
 RECEIVED  
 BLM & COUNTY OFFICE

(Continued on page 2)

RECEIPT # 3915438

2. Type of labor and improvements (specify what was done and give the total value for that labor and improvement to show at least \$100 for each claim). If a geological, geochemical, or geophysical survey was performed, as per 30 U.S.C. 28-1, reference the title of the report of survey, give cost and date of the survey and report, and indicate it was filed with the County Recorder:

Description of Work Performed	Value of Work Performed	Date Work Was Performed
Performed sampling & active mining	\$202.5-	

3. Name and mailing address of each person who performed the labor and improvements:

Name (please print)

Current Mailing Address (please print)

\_\_\_\_\_  
 \_\_\_\_\_  
 \_\_\_\_\_  
 \_\_\_\_\_

\_\_\_\_\_  
 \_\_\_\_\_  
 \_\_\_\_\_  
 \_\_\_\_\_

4. Name and mailing address of each person who holds and claims the subject mining claim(s) for the valuable minerals contained therein. Be sure to indicate if there is a change of address:

Name (please print)

Current Mailing Address (please print)

Derek Eimer

P.O. Box 590, Happy Camp, CA 96039

\_\_\_\_\_  
 \_\_\_\_\_  
 \_\_\_\_\_  
 \_\_\_\_\_  
 \_\_\_\_\_

\_\_\_\_\_  
 \_\_\_\_\_  
 \_\_\_\_\_  
 \_\_\_\_\_  
 \_\_\_\_\_

RECEIVED  
 JUL 31 3:20  
 PHOENIX, ARIZONA

5. The undersigned testifies that on the date of \_\_\_\_\_, 20\_\_\_\_, all monuments required by law were erected upon the subject claim(s), and all notices required by law were posted on the subject claim(s) or copies thereof were in place, and at said date, each corner monument bore or contained

markings sufficient to appropriately designate the corner of the claim to which it pertains and the name of the claim(s).

I hereby certify under penalty of perjury under the laws of the State of \_\_\_\_\_ that the foregoing statements are true and correct:

Laura W. Helgeson Date: 6/28/2017  
(Signature of person responsible for above statement)

Title 18 U.S.C. 1001 and 43 U.S.C. 1212 make it a crime for any person knowingly and willfully to make to any department or agency of the United States any false, fictitious or fraudulent statements or representations as to any matter within its jurisdiction.

**Notary Block**

**SUBSCRIBED AND SWORN TO** before me, this \_\_\_\_\_ day of \_\_\_\_\_ 20 \_\_\_\_\_

By: \_\_\_\_\_  
(Signature of Affiant)

Title: \_\_\_\_\_

My Commission Expires: \_\_\_\_\_

*See attached  
Permits/Claims  
Doc  
6/28/17*

**INSTRUCTIONS**

1. This is an optional form that may be used to satisfy the requirements for the Bureau of Land Management (BLM) under the provisions of 43 U.S.C. §1744 and 30 U.S.C. §28-28d and the regulations thereunder (43 CFR part 3835). Since local and State laws may vary, you should contact your local and State agencies where the claims are located to ensure all applicable laws and requirements are satisfied.
2. The claimant(s) must fill in the date in paragraph 1 for the applicable assessment year and the county and state where the claims are located.
3. All claim names, BLM serial numbers, legal descriptions, and original county recording information must be listed for the claims pertaining to this assessment notice.
4. The claimant(s) must complete paragraph 2 listing all labor or improvements which was performed on or did benefit the subject mining claims. The value and date of the labor or improvements must also be listed. The total amount of labor or improvements can be listed, but the total expenditure must equal at least \$100 for each claim.
5. The names and current mailing addresses of the person(s) performing the labor shall be listed in paragraph 3.
6. The name and current mailing address of each owner (claimant) of the claims shall be listed in paragraph 4. The mailing address shall be the owner's address and not the address of an agent or anyone representing the claimant. Be sure to note if there has been a change of address.
7. Paragraph 5 shall be completed to show the date it was verified that all monuments required by law were properly erected, all notices were posted, and that corners were appropriately designated for all claims listed.
8. An exact legible reproduction or duplicate (other than microfilm or other electronic media) of this affidavit or another type of affidavit of assessment work that you file or will file in the county where each claim is located, must be filed with the BLM on or before December 30 of the calendar year in which the assessment year ends. For mill or tunnel sites, a separate notice of intent to hold must be filed with the BLM on or before December 30. Requirements for filing a notice of intent to hold can be found at 43 CFR 3835.33.
9. A processing fee of \$10 for each claim listed must be remitted to the BLM along with this or any other affidavit of assessment work.

RECEIVED  
JUL 31 3:21  
TERRAZAS, ARIZONA

**CALIFORNIA ALL-PURPOSE ACKNOWLEDGMENT**

**CIVIL CODE § 1189**

A notary public or other officer completing this certificate verifies only the identity of the individual who signed the document to which this certificate is attached, and not the truthfulness, accuracy, or validity of that document.

State of California )  
County of SISKIYOU )


On June 28th, 2017 before me, Perdita Elaine Poe / Notary Public  
Date Here Insert Name and Title of the Officer

personally appeared Laura D Helgesen  
Name(s) of Signer(s)

who proved to me on the basis of satisfactory evidence to be the person(s) whose name(s) is/are subscribed to the within instrument and acknowledged to me that he/she/they executed the same in his/her/their authorized capacity(ies), and that by his/her/their signature(s) on the instrument the person(s), or the entity upon behalf of which the person(s) acted, executed the instrument.

I certify under PENALTY OF PERJURY under the laws of the State of California that the foregoing paragraph is true and correct.

WITNESS my hand and official seal.



Signature Perdita Elaine Poe  
Signature of Notary Public

Place Notary Seal Above

**OPTIONAL**

Though this section is optional, completing this information can deter alteration of the document or fraudulent reattachment of this form to an unintended document.

**Description of Attached Document** Affidavit of  
Title or Type of Document: Annual Assessment work Document Date: June 28th, 2017  
Number of Pages: 2 Signer(s) Other Than Named Above: no

**Capacity(ies) Claimed by Signer(s)**  
Signer's Name: \_\_\_\_\_  
 Corporate Officer — Title(s): \_\_\_\_\_  
 Partner —  Limited  General  
 Individual  Attorney in Fact  
 Trustee  Guardian or Conservator  
 Other: \_\_\_\_\_  
Signer Is Representing: \_\_\_\_\_

Signer's Name: \_\_\_\_\_  
 Corporate Officer — Title(s): \_\_\_\_\_  
 Partner —  Limited  General  
 Individual  Attorney in Fact  
 Trustee  Guardian or Conservator  
 Other: \_\_\_\_\_  
Signer Is Representing: \_\_\_\_\_

RECEIVED  
2017 JUL 3 P 3:21  
SISKIYOU COUNTY

CERTIFIED MAIL



7015 0640 0006 8279 9998



1000



85004

U.S. POSTAGE  
PAID  
HAPPY CAMP, CA  
96039  
JUL 24, 17  
AMOUNT  
**\$0.00**  
R2305H126850-03



RECEIVED  
BLM AT THE OFFICE  
2017 JUL 31 P 3:17  
PHOENIX, ARIZONA

RETURN RECEIPT  
REQUESTED



**THE NEW 49ERS, INC.**

27 DAVIS ROAD / P.O. BOX 47  
HAPPY CAMP, CA 96039  
(530) 493-2012 FAX: (530) 313-5143

To

BLM; Division of Support Serv.  
One N. Central Ave.  
Suite #800  
Phoenix, AZ 85004-4427

RETURN RECEIPT  
REQUESTED





**United States Department of the Interior**  
**Bureau of Land Management**  
 DIV OF LANDS, MINRLS & ENERGY  
 ONE N CENTRAL AVE  
 PHOENIX, AZ 85004 -4427  
 Phone: 602-417-9200

Receipt

No: 3915438

<b>Transaction #:</b> 4024897	
<b>Date of Transaction:</b> 08/01/2017	
CUSTOMER:	
THE NEW 49ERS INC PO BOX 47 27 DAVIS RD HAPPY CAMP,CA 96039-0047 US	

LINE #	QTY	DESCRIPTION	REMARKS	UNIT PRICE	TOTAL
1	1.00	LOCATABLE MINERALS / MINING CLAIMS- NOT NEW-UNADJUD,ONE AUTH NO. ONLY / MINING CLAIM MONEY RECEIVED <b>CASES: AMC355008/\$20.00</b>	POL 2017 (2)	- n/a -	20.00
<b>TOTAL:</b>					<b>\$20.00</b>

PAYMENT INFORMATION			
1	AMOUNT:	20.00	POSTMARKED: 07/24/2017
	TYPE:	CHECK	RECEIVED: 07/31/2017
	CHECK NO:	22681	
	NAME:	THE NEW 49ERS INC PO BOX 47 27 DAVIS RD HAPPY CAMP CA 96039-0047 US	

REMARKS

This receipt was generated by the automated BLM Collections and Billing System and is a paper representation of a portion of the official electronic record contained therein.

# THE NEW 49'ers INCORPORATED

355008

September 15, 2016

Bureau of Land Management  
Division of Support Services  
One N. Central Ave  
Suite 800  
Phoenix, AZ 85004-4427

Dear BLM,

Please find enclosed the following affidavit of assessment work & check #22020 in the amount of \$20.

AMC 355008 Golden Recovery #1  
AMC 355009 Golden Recovery #2


Enclosed you will also find a copy of each document.

Would you please stamp the copies & return them in the SASE provided for our records.

Thank you kindly for your assistance & support in the filing.

Sincerely,

  
Music Lee Adame  
New 49ers Member Services



# 3666058

RECEIVED  
BLM AZ STATE OFFICE  
2016 SEP 23 P 2:43  
PHOENIX, ARIZONA

UNITED STATES DEPARTMENT OF  
THE INTERIOR BUREAU OF  
LAND MANAGEMENT

RECORDING REQUESTED BY AND WHEN  
RECORDED, MAIL DOCUMENT TO:

NAME: The New 49ers, Inc.

ADDRESS: P.O. Box 47

Happy Camp, CA 96039

FOR COUNTY RECORDER'S USE

**AFFIDAVIT OF ANNUAL ASSESSMENT WORK-PROOF OF LABOR**

I hereby certify that the taxes have been paid in full:  
  
X \_\_\_\_\_ Date: \_\_\_\_\_  
Treasurer-Tax Collector Use

No. of Claims x \_\_\_\_\_  
\$10/claim  
Total due BLM \$ \_\_\_\_\_

1. The undersigned certifies that at least \$100 per claim was expended for development, labor and improvements, or equivalent value added, as the annual assessment work for the assessment year ending September 1, 2016 for the following contiguous unpatented mining claim(s), located in the County of La Paz, in the State of California.

BLM Serial No.	Name of Claim	Tp	Rg	Sec	Mer	County Recordation	Date
355008	Golden Recovery #1						

RECEIVED  
 BLM AZ STATE OFFICE  
 2016 SEP 23 P 2:43  
 PHOENIX, ARIZONA

2. Type of labor improvements (specify what was done and give the total value for that labor and improvement to show at least \$100 for each claim). If a geological, geochemical, or geophysical survey was performed, as per 30 U.S.C. 28-1, reference the title of the report of survey, give cost and date of survey and report, and indicate it was filed.

Description of Work Performed	Value of Work Performed	Date Work Was Performed
Performed Sampling and active mining on claim	\$159.-	2/20 - 3/1/2016

3. Residence and mailing address of each person who performed the labor and improvements:

Name (please print)

Diane Helgesen

Residence and Mailing Address (please print)

4002 Leeturner Rd, Cleveland, TX 77328

4. Residence and mailing address of each person who holds and claims the subject mining claim(s) for the valuable minerals contained therein. Be sure to indicate if there is a change of address:

Name (please print)

Eimer, Derek

Residence and Mailing Address (please print)

P.O. Box 47, Happy Camp, CA 96039

5. The undersigned testifies that on the date of Feb 28, 20 16, all monuments required by law were erected upon the subject claim(s), and all notices required by law were posted on the subject claim(s) or copies thereof were in place, and at said date, each corner monument bore or contained markings sufficient to appropriately designate the corner of the claim to which it pertains and the name of the claim(s).

I hereby certify under penalty of perjury under the laws of the State of foregoing statements are true and correct:

Diane Helgesen

(Signature of person responsible for above statement)

Date 5/25/16

Title 18 U.S.C. 1001 and 43 U.S.C. 1212 makes it a crime for any person knowingly and willfully to make to any department or agency of the United States any false, fictitious or fraudulent statements or representations as to any matter within its jurisdiction.

RECEIVED  
BLM AZ STATE OFFICE  
2016 SEP 23 P 2:43  
PHOENIX, ARIZONA

**CALIFORNIA ALL-PURPOSE ACKNOWLEDGMENT**

**CIVIL CODE § 1189**


A notary public or other officer completing this certificate verifies only the identity of the individual who signed the document to which this certificate is attached, and not the truthfulness, accuracy, or validity of that document.

State of California )  
County of SISKIYOU )  
On May 25, 2016 before me, Perdita Elaine Poe  
Date Here Insert Name and Title of the Officer  
personally appeared Diane Helgesen  
Name(s) of Signer(s)

who proved to me on the basis of satisfactory evidence to be the person(s) whose name(s) is/are subscribed to the within instrument and acknowledged to me that he/she/they executed the same in his/her/their authorized capacity(ies), and that by his/her/their signature(s) on the instrument the person(s), or the entity upon behalf of which the person(s) acted, executed the instrument.

I certify under PENALTY OF PERJURY under the laws of the State of California that the foregoing paragraph is true and correct.

WITNESS my hand and official seal.



Signature Perdita Elaine Poe  
Signature of Notary Public

RECEIVED  
BLM AZ STATE OFFICE  
2016 SEP 23 P 2:43  
PHOENIX ARIZONA

Place Notary Seal Above

**OPTIONAL**

Though this section is optional, completing this information can deter alteration of the document or fraudulent reattachment of this form to an unintended document.

**Description of Attached Document**

Title or Type of Document: Assessment Document Date: May 25, 2016  
Number of Pages: 1 Signer(s) Other Than Named Above: None

**Capacity(ies) Claimed by Signer(s)**

Signer's Name: \_\_\_\_\_  
 Corporate Officer — Title(s): \_\_\_\_\_  
 Partner —  Limited  General  
 Individual  Attorney in Fact  
 Trustee  Guardian or Conservator  
 Other: \_\_\_\_\_  
Signer Is Representing: \_\_\_\_\_

Signer's Name: \_\_\_\_\_  
 Corporate Officer — Title(s): \_\_\_\_\_  
 Partner —  Limited  General  
 Individual  Attorney in Fact  
 Trustee  Guardian or Conservator  
 Other: \_\_\_\_\_  
Signer Is Representing: \_\_\_\_\_

UNITED STATES DEPARTMENT OF  
THE INTERIOR BUREAU OF  
LAND MANAGEMENT

RECORDING REQUESTED BY AND WHEN  
RECORDED, MAIL DOCUMENT TO:

NAME: The New 49ers, Inc.

ADDRESS: P.O. Box 47

Happy Camp, CA 96039

FOR COUNTY RECORDER'S USE

**AFFIDAVIT OF ANNUAL ASSESSMENT WORK-PROOF OF LABOR**

I hereby certify that the taxes have been paid in full:

\_\_\_\_\_ Date: \_\_\_\_\_

Treasurer-Tax Collector Use

No. of Claims x \_\_\_\_\_

\$10/claim

Total due BLM \$ \_\_\_\_\_

1. The undersigned certifies that at least \$100 per claim was expended for development, labor and improvements, or equivalent value added, as the annual assessment work for the assessment year ending September 1, 2016 for the following contiguous unpatented mining claim(s), located in the County of La Paz, in the State of California.

BLM Serial No.	Name of Claim	Tp	Rg	Sec	Mer	County Recordation	Date
355008	Golden Recovery #1						

RECEIVED  
 BLM AZ STATE OFFICE  
 2016 SEP 23 10:43  
 PHOENIX, ARIZONA

2. Type of labor improvements (specify what was done and give the total value for that labor and improvement to show at least \$100 for each claim). If a geological, geochemical, or geophysical survey was performed, as per 30 U.S.C. 28-1, reference the title of the report of survey, give cost and date of survey and report, and indicate it was filed.

Description of Work Performed	Value of Work Performed	Date Work Was Performed
Performed Sampling and active mining on claim	\$159.-	2/20 - 3/1/2016

3. Residence and mailing address of each person who performed the labor and improvements:

Name (please print)

Diane Helgesen

Residence and Mailing Address (please print)

4002 Leeturner Rd, Cleveland, TX 77328

4. Residence and mailing address of each person who holds and claims the subject mining claim(s) for the valuable minerals contained therein. Be sure to indicate if there is a change of address:

Name (please print)

Eimer, Derek

Residence and Mailing Address (please print)

P.O. Box 47, Happy Camp, CA 96039

RECEIVED  
BLM AZ STATE OFFICE  
PHOENIX, ARIZONA  
2016 SEP 23 P 2:15

5. The undersigned testifies that on the date of Feb 28, 2016, all monuments required by law were erected upon the subject claim(s), and all notices required by law were posted on the subject claim(s) or copies thereof were in place, and at said date, each corner monument bore or contained markings sufficient to appropriately designate the corner of the claim to which it pertains and the name of the claim(s).

I hereby certify under penalty of perjury under the laws of the State of foregoing statements are true and correct:

Diane Helgesen

Date 5/25/16

(Signature of person responsible for above statement)

Title 18 U.S.C. 1001 and 43 U.S.C. 1212 makes it a crime for any person knowingly and willfully to make to any department or agency of the United States any false, fictitious or fraudulent statements or representations as to any matter within its jurisdiction.

UNITED STATES DEPARTMENT OF  
THE INTERIOR BUREAU OF  
LAND MANAGEMENT

RECORDING REQUESTED BY AND WHEN  
RECORDED, MAIL DOCUMENT TO:

NAME: The New 49ers, Inc.

ADDRESS: P.O. Box 47

Happy Camp, CA 96039

FOR COUNTY RECORDER'S USE

AFFIDAVIT OF ANNUAL ASSESSMENT WORK-PROOF OF LABOR

I hereby certify that the taxes have been paid in full:

X \_\_\_\_\_ Date: \_\_\_\_\_

Treasurer-Tax Collector Use

No. of Claims x \_\_\_\_\_

\$10/claim

Total due BLM \$ \_\_\_\_\_

1. The undersigned certifies that at least \$100 per claim was expended for development, labor and improvements, or equivalent value added, as the annual assessment work for the assessment year ending September 1, 2016 for the following contiguous unpatented mining claim(s), located in the County of La Paz, in the State of California.

BLM Serial No.	Name of Claim	Tp	Rg	Sec	Mer	County Recordation	Date
355009	Golden Recovery #2						

RECEIVED  
BLM AT STATE OFFICE  
JUL 29 2016  
PHOENIX, ARIZONA

2. Type of labor improvements (specify what was done and give the total value for that labor and improvement to show at least \$100 for each claim). If a geological, geochemical, or geophysical survey was performed, as per 30 U.S.C. 28-1, reference the title of the report of survey, give cost and date of survey and report, and indicate it was filed.

Description of Work Performed	Value of Work Performed	Date Work Was Performed
Performed Sampling to active mining on claim	157.-	3/2-3/30/2016



3. Residence and mailing address of each person who performed the labor and improvements:

Name (please print)

Diane Helgesen

Residence and Mailing Address (please print)

4002 Lee Turner Rd, Cleveland, TX 77328

4. Residence and mailing address of each person who holds and claims the subject mining claim(s) for the valuable minerals contained therein. Be sure to indicate if there is a change of address:

Name (please print)

Eimer, Derek

Residence and Mailing Address (please print)

P.O. Box 47, Happy Camp, CA 96039

5. The undersigned testifies that on the date of Mar 29, 2016, all monuments required by law were erected upon the subject claim(s), and all notices required by law were posted on the subject claim(s) or copies thereof were in place, and at said date, each corner monument bore or contained markings sufficient to appropriately designate the corner of the claim to which it pertains and the name of the claim(s).

I hereby certify under penalty of perjury under the laws of the State of foregoing statements are true and correct.

Diane Helgesen

(Signature of person responsible for above statement)

Date 5/25/16

RECEIVED  
BUREAU OF LAND MANAGEMENT  
STATE OFFICE  
MAY 23 12:44  
PHOENIX, ARIZONA

Title 18 U.S.C. 1001 and 43 U.S.C. 1212 makes it a crime for any person knowingly and willfully to make to any department or agency of the United States any false, fictitious or fraudulent statements or representations as to any matter within its jurisdiction.

**CALIFORNIA ALL-PURPOSE ACKNOWLEDGMENT**

**CIVIL CODE § 1189**

A notary public or other officer completing this certificate verifies only the identity of the individual who signed the document to which this certificate is attached, and not the truthfulness, accuracy, or validity of that document.

State of California )

County of SISKIYOU )

On May 25, 2016 before me, Perdita Elaine Poe  
Date Here Insert Name and Title of the Officer


personally appeared Diane Helgesen  
Name(s) of Signer(s)

RECEIVED  
ALH AZ STATE OFFICE  
2016 SEP 23  
2:44  
PHOENIX, ARIZONA

who proved to me on the basis of satisfactory evidence to be the person(s) whose name(s) is/are subscribed to the within instrument and acknowledged to me that he/she/they executed the same in his/her/their authorized capacity(ies), and that by his/her/their signature(s) on the instrument the person(s), or the entity upon behalf of which the person(s) acted, executed the instrument.

I certify under PENALTY OF PERJURY under the laws of the State of California that the foregoing paragraph is true and correct.

WITNESS my hand and official seal.



Signature Perdita Elaine Poe  
Signature of Notary Public

Place Notary Seal Above

**OPTIONAL**

Though this section is optional, completing this information can deter alteration of the document or fraudulent reattachment of this form to an unintended document.

**Description of Attached Document**

Title or Type of Document: Assessment Document Date: May 25, 2016  
Number of Pages: 1 Signer(s) Other Than Named Above: \_\_\_\_\_

**Capacity(ies) Claimed by Signer(s)**

Signer's Name: \_\_\_\_\_  
 Corporate Officer — Title(s): \_\_\_\_\_  
 Partner —  Limited  General  
 Individual  Attorney in Fact  
 Trustee  Guardian or Conservator  
 Other: \_\_\_\_\_

Signer Is Representing: \_\_\_\_\_

Signer's Name: \_\_\_\_\_  
 Corporate Officer — Title(s): \_\_\_\_\_  
 Partner —  Limited  General  
 Individual  Attorney in Fact  
 Trustee  Guardian or Conservator  
 Other: \_\_\_\_\_

Signer Is Representing: \_\_\_\_\_

UNITED STATES DEPARTMENT OF  
THE INTERIOR BUREAU OF  
LAND MANAGEMENT

RECORDING REQUESTED BY AND WHEN  
RECORDED, MAIL DOCUMENT TO:

NAME: The New 49ers, Inc.

ADDRESS: P.O. Box 47

Happy Camp, CA 96039

FOR COUNTY RECORDER'S USE

AFFIDAVIT OF ANNUAL ASSESSMENT WORK-PROOF OF LABOR

I hereby certify that the taxes have been paid in full:

\_\_\_\_\_ Date: \_\_\_\_\_

Treasurer-Tax Collector Use

No. of Claims x \_\_\_\_\_

\$10/claim

Total due BLM \$ \_\_\_\_\_

1. The undersigned certifies that at least \$100 per claim was expended for development, labor and improvements, or equivalent value added, as the annual assessment work for the assessment year ending September 1, 2016 for the following contiguous unpatented mining claim(s), located in the County of La Paz, in the State of California.

BLM Serial No.	Name of Claim	Tp	Rg	Sec	Mer	County Recordation	Date
355009	Golden Recovery #2						

RECEIVED  
 BLM AZ STATE OFFICE  
 PHOENIX, ARIZONA  
 2016 SEP 23 PM 2:11

2. Type of labor improvements (specify what was done and give the total value for that labor and improvement to show at least \$100 for each claim). If a geological, geochemical, or geophysical survey was performed, as per 30 U.S.C. 28-1, reference the title of the report of survey, give cost and date of survey and report, and indicate it was filed.

Description of Work Performed	Value of Work Performed	Date Work Was Performed
Performed Sampling to active mining on claim	157.-	3/2-3/30/2016

3. Residence and mailing address of each person who performed the labor and improvements:

Name (please print)

Diane Helgesen

Residence and Mailing Address (please print)

4002 Lee Turner Rd, Cleveland, TX 77328

4. Residence and mailing address of each person who holds and claims the subject mining claim(s) for the valuable minerals contained therein. Be sure to indicate if there is a change of address:

Name (please print)

Eimer, Derek

Residence and Mailing Address (please print)

P.O. Box 47, Happy Camp, CA 96039

RECEIVED OFFICE  
RECEIVED OFFICE  
2016 SEP 23 2 14 PM  
PHOENIX, ARIZONA  
PHOENIX, ARIZONA

5. The undersigned testifies that on the date of Mar 29, 20 16, all monuments required by law were erected upon the subject claim(s), and all notices required by law were posted on the subject claim(s) or copies thereof were in place, and at said date, each corner monument bore or contained markings sufficient to appropriately designate the corner of the claim to which it pertains and the name of the claim(s).

I hereby certify under penalty of perjury under the laws of the State of foregoing statements are true and correct:


Diane Helgesen

Date 5/25/16

(Signature of person responsible for above statement)

Title 18 U.S.C. 1001 and 43 U.S.C. 1212 makes it a crime for any person knowingly and willfully to make to any department or agency of the United States any false, fictitious or fraudulent statements or representations as to any matter within its jurisdiction.

PLACE STICKER AT TOP OF ENVELOPE TO THE RIGHT OF THE RETURN ADDRESS FOLD AT DOTTED LINE  
**CERTIFIED MAIL®**  
7015 0140 0006 8279 6539



 1000  
 85004  
U.S. POSTAGE  
PAID  
HAPPY CAMP, CA  
96039  
SEP 15, 16  
AMOUNT  
**\$0.00**  
R2305H126862-04

**THE NEW 49ERS, INC.**  
27 DAVIS ROAD / P.O. BOX 47  
HAPPY CAMP, CA 96039  
(530) 493-2012 FAX: (530) 313-5143

**To** BLM, Division of Support Services  
One N. Central Ave.  
Suite 800  
Phoenix, AZ 85004-4427



RECEIVED  
BLM AZ STATE OFFICE

2016 SEP 23 P 2:43

PHOENIX, ARIZONA

**United States Department of the Interior**  
**Bureau of Land Management**  
 DIV OF LANDS, MINRLS & ENERGY  
 ONE N CENTRAL AVE  
 PHOENIX, AZ 85004 -4427  
 Phone: 602-417-9200

Receipt

No: 3666058

<b>Transaction #:</b> 3770277	
<b>Date of Transaction:</b> 09/26/2016	
<b>CUSTOMER:</b>	
THE NEW 49ERS INC PO BOX 47 27 DAVIS RD HAPPY CAMP, CA 96039-0047 US	

LINE #	QTY	DESCRIPTION	REMARKS	UNIT PRICE	TOTAL
1	1.00	LOCATABLE MINERALS / MINING CLAIMS- NOT NEW-UNADJUD, ONE AUTH NO. ONLY / MINING CLAIM MONEY RECEIVED <b>CASES: AMC355008/\$20.00</b>	POL 2016/2	- n/a -	20.00
<b>TOTAL:</b>					<b>\$20.00</b>

PAYMENT INFORMATION					
1	AMOUNT:	20.00	POSTMARKED:	09/15/2016	
	TYPE:	CHECK	RECEIVED:	09/23/2016	
	CHECK NO:	22020			
	NAME:	THE NEW 49ERS INC PO BOX 47 27 DAVIS RD HAPPY CAMP CA 96039-0047 US			

REMARKS

This receipt was generated by the automated BLM Collections and Billing System and is a paper representation of a portion of the official electronic record contained therein.

UNITED STATES  
DEPARTMENT OF THE INTERIOR  
BUREAU OF LAND MANAGEMENT

MAINTENANCE FEE WAIVER CERTIFICATION

56

RAM

355008

FORM APPROVED  
OMB NO. 1004-0114  
Expires: October 31, 2016

SEE INSTRUCTIONS ON PAGE 2

- This small miner waiver is filed for the assessment year beginning on September 1, 2016 and ending on September 1, 2017.
- The undersigned and all related parties owned ten or fewer mining claims, mill, or tunnel sites located and maintained on Federal lands in the United States of America on September 1, 2016.
- The undersigned have performed the assessment work required by law for each mining claim listed prior to filing this waiver and understand that by filing this form, the undersigned must file an affidavit of assessment work with the Bureau of Land Management (BLM) by the December 30th following the filing of this waiver.
- The undersigned understand that if the assessment work obligation has not yet come due under 30 U.S.C. 28 (for those claims in their first assessment year only), a notice of intent to hold reciting this condition must be recorded by the December 30th following the filing of this waiver.
- The undersigned understand that mill and tunnel sites may also be listed on this waiver and be waived from payment of the maintenance fee, and that a notice of intent to hold for these sites is required to be filed with the BLM by the December 30th following the filing of this waiver.
- The undersigned understand and acknowledge that pursuant to 43 U.S.C. 1212 and 18 U.S.C. 1001, the filing or recording of a false, fictitious, or fraudulent document with the BLM may result in a fine of up to \$250,000, a prison term not to exceed five years, or both.
- The mining claims, mill or tunnel sites for which this waiver from payment of the maintenance fees is requested are:

CLAIM OR SITE NAME	BLM RECORDATION SERIAL NUMBER
1. Golden Recovery #1	AMC 355008
2. Golden Recovery #2	AMC 355009
3. Big Flat	CAMC 310807
4. Cottage Grove	CAMC 310805
5. Ten Spot	CAMC 310804
6. Lower Wingate	CAMC 310809
7.	
8.	
9.	
10.	

The owner(s) (claimants) of the above mining claims and sites are:

Derek Eimer  
 (Owner's Name - Please Print)  
 P.O. Box 47  
 (Owner's Mailing Address)

Derek Eimer  
 (Owner's Signature)  
 Happy Camp  
 (City)  
 CA  
 (State)  
 96039  
 (Zip Code)

RECEIVED  
 BLM AZ STATE OFFICE  
 2016 JUN 20 P 3:33  
 PHOENIX, ARIZONA

(Owner's Name - Please Print)  
 (Owner's Mailing Address)

(Owner's Signature)  
 (City) (State) (Zip Code)

(Owner's Name - Please Print)  
 (Owner's Mailing Address)

(Owner's Signature)  
 (City) (State) (Zip Code)

(Owner's Name - Please Print)  
 (Owner's Mailing Address)

(Owner's Signature)  
 (City) (State) (Zip Code)

INTERESTED  
 483  
 AUG 30 2016  
 BY: [Signature]

NW [Signature]



(Owner's Name - Please Print)

(Owner's Signature)

(Owner's Mailing Address)

(City)

(State)

(Zip Code)

(Owner's Name - Please Print)

(Owner's Signature)

(Owner's Mailing Address)

(City)

(State)

(Zip Code)

(Owner's Name - Please Print)

(Owner's Signature)

(Owner's Mailing Address)

(City)

(State)

(Zip Code)

(Owner's Name - Please Print)

(Owner's Signature)

(Owner's Mailing Address)

(City)

(State)

(Zip Code)

18 U.S.C. 1001 and 43 U.S.C. 1212 make it a crime for any person knowingly and willfully to make to any department or agency of the United States any false, fictitious or fraudulent statements or representations as to any matter within its jurisdiction.

#### INSTRUCTIONS

1. This certification is made under the provisions of 43 U.S.C. § 1744 and 30 U.S.C. § 28-28k and the regulations thereunder (43 CFR Part 3830).
2. The claimant(s) must fill in the dates in paragraph 1 for the beginning and ending of the assessment year for which this waiver is sought.
3. The claimant(s) must fill in the date in paragraph 2 for the beginning of the assessment year for which this waiver is sought.
4. All claim and site names and BLM serial numbers must be listed for the mining claims, mill sites, and tunnel sites for which the waiver is sought.
5. All owners of the mining claims, mill sites, and tunnel sites and their addresses must be given.
6. This waiver form must be signed by all the claimants or their designated agent, in original form. If an agent is designated, a notarized designation of agent, signed by all of the claimants with proper address given, must be submitted with this waiver.
7. This form must be filed no later than September 1st for the upcoming assessment year in the BLM State Office where the mining claims or sites are recorded, or the waiver cannot be granted by the BLM. (Example: To obtain a waiver for the assessment year 2012, which begins on September 1, 2011, you must qualify for and file for a waiver no later than September 1, 2011, in the proper BLM State Office.)
8. For all mining claims which require assessment work, you must record an affidavit of labor on or before the December 30th immediately following the filing of this waiver. For all other mining claims or sites waived, you must record a notice of intent to hold on or before the December 30th immediately following the filing of this waiver.
9. Mill and tunnel sites may also be listed on this waiver and be waived from payment of the maintenance fee. A notice of intent to hold for these sites is required to be filed by the December 30th following the filing of this waiver.

FOR OFFICIAL USE ONLY

355008  
**THE NEW 49'ers**  
**INCORPORATED**

June 15, 2016

Bureau of Land Management  
Division of Support Services  
One North Central Avenue Suite 800  
Phoenix, AZ 85004-4427

RECEIVED  
BLM AZ STATE OFFICE  
2016 JUN 20 P 3:32  
PHOENIX, ARIZONA

Dear BLM,

Please find enclosed the Maintenance Fee Waiver Certification for the assessment year beginning September 1, 2016 & ending on September 1, 2017 for the following individual:

Derek Eimer


We would like to request the enclosed copies be date-stamped for our records & would appreciate it very much if you would send these stamped copies to:

The New 49ers  
P.O. Box 47  
Happy Camp, CA 96039

Enclosed is a SASE for your convenience.

Thank you kindly. Your support services are greatly appreciated!

Sincerely,

  
Music Lee Adame

The New 49ers Member Services

# THE NEW 49'ers INCORPORATED

355008

August 24, 2015

Bureau of Land Management  
Division of Support Services  
One N. Central Ave  
Suite 800  
Phoenix, AZ 85004-4427

Dear BLM,

Please find enclosed the following affidavit of assessment work & check #21138 in the amount of \$20.00.

AMC 355008 Golden Recovery #1  
AMC 355009 Golden Recovery #2


Enclosed you will also find a copy of each document.

Would you please stamp the copies & return them in the SASE provided for our records.

Thank you kindly for your assistance & support in the filing.

Sincerely,

  
Music Lee Adame  
New 49ers Member Services



PHOENIX, ARIZONA

2015 AUG 28 P 3:23

RECEIVED  
BLM / STATE OFFICE

355008

UNITED STATES DEPARTMENT OF THE INTERIOR BUREAU OF LAND MANAGEMENT

RECORDING REQUESTED BY AND WHEN RECORDED, MAIL DOCUMENT TO:

NAME: The New 49ers, Inc.

ADDRESS: P.O. Box 47

Happy Camp, CA 96039

FOR COUNTY RECORDER'S USE

AFFIDAVIT OF ANNUAL ASSESSMENT WORK-PROOF OF LABOR

I hereby certify that the taxes have been paid in full:

X \_\_\_\_\_ Date: \_\_\_\_\_ Treasurer-Tax Collector Use

No. of Claims x \_\_\_\_\_

\$10/claim

Total due BLM \$ \_\_\_\_\_

1. The undersigned certifies that at least \$100 per claim was expended for development, labor and improvements, or equivalent value added, as the annual assessment work for the assessment year ending September 1, 2015 for the following contiguous unpatented mining claim(s), located in the County of La Paz, in the State of California.

Table with 7 columns: BLM Serial No., Name of Claim, Tp, Rg, Sec, Mer, County Recordation, Date. Row 1: 355008, Golden Recovery #1, Phoenix, Arizona, 2015 AUG 28 P 3:23.

2. Type of labor improvements (specify what was done and give the total value for that labor and improvement to show at least \$100 for each claim). If a geological, geochemical, or geophysical survey was performed, as per 30 U.S.C. 28-1, reference the title of the report of survey, give cost and date of survey and report, and indicate it was filed.

Table with 3 columns: Description of Work Performed, Value of Work Performed, Date Work Was Performed. Row 1: Performed sampling and active mining on Oclaim, \$157.00, May 1-15th/2015.

RECEIPT # 3381259

3. Residence and mailing address of each person who performed the labor and improvements:

Name (please print)  
Jerry McClure  
\_\_\_\_\_  
\_\_\_\_\_  
\_\_\_\_\_

Residence and Mailing Address (please print)  
POB 2065 Quartzsite AZ 85346  
\_\_\_\_\_  
\_\_\_\_\_  
\_\_\_\_\_

4. Residence and mailing address of each person who holds and claims the subject mining claim(s) for the valuable minerals contained therein. Be sure to indicate if there is a change of address:

Name (please print)  
Eimer, Derek  
\_\_\_\_\_  
\_\_\_\_\_  
\_\_\_\_\_  
\_\_\_\_\_  
\_\_\_\_\_

Residence and Mailing Address (please print)  
P.O. Box 590, Happy Camp, CA 96039  
\_\_\_\_\_  
\_\_\_\_\_  
\_\_\_\_\_  
\_\_\_\_\_  
\_\_\_\_\_

RECEIVED  
MINING OFFICE  
2015 AUG 28 P 3:28  
PHOENIX, ARIZONA

5. The undersigned testifies that on the date of May 15<sup>th</sup>, 2015, all monuments required by law were erected upon the subject claim(s), and all notices required by law were posted on the subject claim(s) or copies thereof were in place, and at said date, each corner monument bore or contained markings sufficient to appropriately designate the corner of the claim to which it pertains and the name of the claim(s).

I hereby certify under penalty of perjury under the laws of the State of foregoing statements are true and correct:

[Signature]  
(Signature of person responsible for above statement)

Date 7-25-15

8-24-15

Title 18 U.S.C. 1001 and 43 U.S.C. 1212 makes it a crime for any person knowingly and willfully to make to any department or agency of the United States any false, fictitious or fraudulent statements or representations as to any matter within its jurisdiction.

UNITED STATES DEPARTMENT OF  
THE INTERIOR BUREAU OF  
LAND MANAGEMENT

RECORDING REQUESTED BY AND WHEN  
RECORDED, MAIL DOCUMENT TO:

NAME: The New 49ers, Inc.

ADDRESS: P.O. Box 47

Happy Camp CA 96039

FOR COUNTY RECORDER'S USE

AFFIDAVIT OF ANNUAL ASSESSMENT WORK-PROOF OF LABOR

I hereby certify that the taxes have been paid in full:

X \_\_\_\_\_ Date: \_\_\_\_\_

Treasurer-Tax Collector Use

No. of Claims x \_\_\_\_\_

\$10/claim

Total due BLM \$ \_\_\_\_\_

1. The undersigned certifies that at least \$100 per claim was expended for development, labor and improvements, or equivalent value added, as the annual assessment work for the assessment year ending September 1, 2015 for the following contiguous unpatented mining claim(s), located in the County of La Paz, in the State of California.

BLM Serial No.	Name of Claim	Tp	Rg	Sec	Mer	County Recordation	Date
<u>355008</u>	<u>Golden Recovery #1</u>						

BLM RECEIVED  
 2015 AUG 28 P 3: 23  
 PHOENIX, ARIZONA

2. Type of labor improvements (specify what was done and give the total value for that labor and improvement to show at least \$100 for each claim). If a geological, geochemical, or geophysical survey was performed, as per 30 U.S.C. 28-1, reference the title of the report of survey, give cost and date of survey and report, and indicate it was filed.

Description of Work Performed	Value of Work Performed	Date Work Was Performed
<u>Performed sampling and active mining on 1 claim</u>	<u>\$ 157.00</u>	<u>May 1-15<sup>th</sup> / 2015</u>

3. Residence and mailing address of each person who performed the labor and improvements:

Name (please print)

ERRY MECLURE  
\_\_\_\_\_  
\_\_\_\_\_  
\_\_\_\_\_

Residence and Mailing Address (please print)

POB 2065 Quartzsite AZ 85346  
\_\_\_\_\_  
\_\_\_\_\_  
\_\_\_\_\_

4. Residence and mailing address of each person who holds and claims the subject mining claim(s) for the valuable minerals contained therein. Be sure to indicate if there is a change of address:

Name (please print)

Eimer, Derek  
\_\_\_\_\_  
\_\_\_\_\_  
\_\_\_\_\_  
\_\_\_\_\_  
\_\_\_\_\_

Residence and Mailing Address (please print)

P.O. Box 590, Happy Camp, CA 96039  
\_\_\_\_\_  
\_\_\_\_\_  
\_\_\_\_\_  
\_\_\_\_\_  
\_\_\_\_\_

RECEIVED  
BLM  
2015 AUG 28 P 3:23  
PHOENIX ARIZONA

5. The undersigned testifies that on the date of May 15<sup>th</sup>, 2015, all monuments required by law were erected upon the subject claim(s), and all notices required by law were posted on the subject claim(s) or copies thereof were in place, and at said date, each corner monument bore or contained markings sufficient to appropriately designate the corner of the claim to which it pertains and the name of the claim(s).

I hereby certify under penalty of perjury under the laws of the State of foregoing statements are true and correct:

[Signature]  
[Signature]

(Signature of person responsible for above statement)

Date 7-25-15

8-24-15

Title 18 U.S.C. 1001 and 43 U.S.C. 1212 makes it a crime for any person knowingly and willfully to make to any department or agency of the United States any false, fictitious or fraudulent statements or representations as to any matter within its jurisdiction.

ALL-PURPOSE ACKNOWLEDGMENT

Title of Document: Affidavit of Annual Assessment

Date of Document: August 24, 2015

A notary public or other officer completing this certificate verifies only the identity of the individual who signed the document to which this certificate is attached, and not the truthfulness, accuracy, or validity of that document.

State of California )  
County of Siskiyou )ss.

On Aug 24, 2015 before me, Linda Lee Zink, Notary Public,  
personally appeared Terry McClure

who proved to me on the basis of satisfactory evidence) to be the person(s) whose name(s) is/are subscribed to the within instrument and acknowledged to me that he/she/they executed the same in his/her/their authorized capacity(ies), and that by his/her/their signature(s) on the instrument the person(s), or the entity upon behalf of which the person(s) acted, executed the instrument.

I certify under PENALTY OF PERJURY under the laws of the State of California that the foregoing paragraph is true and correct.

WITNESS my hand and official seal.

Signature Linda Lee Zink



FOR NOTARY STAMP

RECEIVED  
PLM A  
2015 AUG 28 P 3:23  
PHOENIX, ARIZONA



355008

UNITED STATES DEPARTMENT OF THE INTERIOR BUREAU OF LAND MANAGEMENT

RECORDING REQUESTED BY AND WHEN RECORDED, MAIL DOCUMENT TO:

NAME: The New 49ers, Inc.

ADDRESS: P.O. Box 47

Happy Camp, CA 96039

FOR COUNTY RECORDER'S USE

AFFIDAVIT OF ANNUAL ASSESSMENT WORK-PROOF OF LABOR

I hereby certify that the taxes have been paid in full:
X \_\_\_\_\_ Date: \_\_\_\_\_
Treasurer-Tax Collector Use

No. of Claims x \_\_\_\_\_
\$10/claim
Total due BLM \$ \_\_\_\_\_

1. The undersigned certifies that at least \$100 per claim was expended for development, labor and improvements, or equivalent value added, as the annual assessment work for the assessment year ending September 1, 2015 for the following contiguous unpatented mining claim(s), located in the County of La Paz, in the State of California.

Table with columns: BLM Serial No., Name of Claim, Tp, Rg, Sec, Mer, County Recordation, Date. Row 1: 355009, Golden Recovery #2, Phoenix, Arizona. Includes a vertical stamp: BLM RECEIVED PHOENIX, ARIZONA 2015 AUG 28 PM 3:23

2. Type of labor improvements (specify what was done and give the total value for that labor and improvement to show at least \$100 for each claim). If a geological, geochemical, or geophysical survey was performed, as per 30 U.S.C. 28-1, reference the title of the report of survey, give cost and date of survey and report, and indicate it was filed.

Table with columns: Description of Work Performed, Value of Work Performed, Date Work Was Performed. Row 1: Performed sampling and active mining on O claim, \$153.00, May 16-31/2015

RECEIPT # 3381259

3. Residence and mailing address of each person who performed the labor and improvements:

Name (please print)

Terry McClure

Residence and Mailing Address (please print)

POB 2065 Quartzsite AZ 85346

4. Residence and mailing address of each person who holds and claims the subject mining claim(s) for the valuable minerals contained therein. Be sure to indicate if there is a change of address:

Name (please print)

Eimer, Derek

Terry McClure

Residence and Mailing Address (please print)

P.O. Box 590, Happy Camp, CA 96039

RECEIVED  
BLM AZ STATE OFFICE  
2015 AUG 28 P 3:23  
PHOENIX, ARIZONA

5. The undersigned testifies that on the date of May 16<sup>th</sup>, 20 15, all monuments required by law were erected upon the subject claim(s), and all notices required by law were posted on the subject claim(s) or copies thereof were in place, and at said date, each corner monument bore or contained markings sufficient to appropriately designate the corner of the claim to which it pertains and the name of the claim(s).

I hereby certify under penalty of perjury under the laws of the State of foregoing statements are true and correct:

*[Handwritten Signature]*  
*[Handwritten Signature]*

(Signature of person responsible for above statement)

Date

7-25-15

8-24-15

Title 18 U.S.C. 1001 and 43 U.S.C. 1212 makes it a crime for any person knowingly and willfully to make to any department or agency of the United States any false, fictitious or fraudulent statements or representations as to any matter within its jurisdiction.

UNITED STATES DEPARTMENT OF  
THE INTERIOR BUREAU OF  
LAND MANAGEMENT

RECORDING REQUESTED BY AND WHEN  
RECORDED, MAIL DOCUMENT TO:

NAME: The New 49ers, Inc.

ADDRESS: P.O. Box 47

Happy Camp, CA 96039

FOR COUNTY RECORDER'S USE

AFFIDAVIT OF ANNUAL ASSESSMENT WORK-PROOF OF LABOR

I hereby certify that the taxes have been paid in full:

X \_\_\_\_\_ Date: \_\_\_\_\_

Treasurer-Tax Collector Use

No. of Claims x \_\_\_\_\_

\$10/claim

Total due BLM \$ \_\_\_\_\_

1. The undersigned certifies that at least \$100 per claim was expended for development, labor and improvements, or equivalent value added, as the annual assessment work for the assessment year ending September 1, 2015 for the following contiguous unpatented mining claim(s), located in the County of La Paz, in the State of California.

BLM Serial No.	Name of Claim	Tp	Rg	Sec	Mer	County Recordation	Date
355009	Golden Recovery #2						

PHOENIX, ARIZONA  
 2015 AUG 28 P 3: 23  
 DLM RECEIVED FILE

2. Type of labor improvements (specify what was done and give the total value for that labor and improvement to show at least \$100 for each claim). If a geological, geochemical, or geophysical survey was performed, as per 30 U.S.C. 28-1, reference the title of the report of survey, give cost and date of survey and report, and indicate it was filed.

Description of Work Performed	Value of Work Performed	Date Work Was Performed
Performed Sampling and active mining on O claim	\$153.00	May 16-31 2015

3. Residence and mailing address of each person who performed the labor and improvements:

Name (please print)

Terry McClure

Residence and Mailing Address (please print)

POB 2065 Quartzsite AZ 85346

4. Residence and mailing address of each person who holds and claims the subject mining claim(s) for the valuable minerals contained therein. Be sure to indicate if there is a change of address:

Name (please print)

Eimer, Derek

Residence and Mailing Address (please print)

P.O. Box 590, Happy Camp, CA 96039

Terry McClure

RECEIVED  
BLM REGISTERED OFFICE  
2015 AUG 28 P 3:27  
PHOENIX, ARIZONA

5. The undersigned testifies that on the date of May 16<sup>th</sup>, 2015, monuments required by law were erected upon the subject claim(s), and all notices required by law were posted on the subject claim(s) or copies thereof were in place, and at said date, each corner monument bore or contained markings sufficient to appropriately designate the corner of the claim to which it pertains and the name of the claim(s).

I hereby certify under penalty of perjury under the laws of the State of foregoing statements are true and correct:

[Signature]  
[Signature]

(Signature of person responsible for above statement)

Date 7-25-15

8-24-15

Title 18 U.S.C. 1001 and 43 U.S.C. 1212 makes it a crime for any person knowingly and willfully to make to any department or agency of the United States any false, fictitious or fraudulent statements or representations as to any matter within its jurisdiction.

ALL-PURPOSE ACKNOWLEDGMENT

Title of Document: Affidavit of Assessment

Date of Document: August 24, 2015

A notary public or other officer completing this certificate verifies only the identity of the individual who signed the document to which this certificate is attached, and not the truthfulness, accuracy, or validity of that document.

State of California )

County of Siskiyou )

) ss.  
)

On August 24, 2015 before me, Linda Lee Zink, Notary Public,  
personally appeared Terry McClure


who proved to me on the basis of satisfactory evidence) to be the person(s) whose name(s) ~~is/are~~ subscribed to the within instrument and acknowledged to me that ~~he/she/they~~ executed the same in his/~~her/their~~ authorized capacity(ies), and that by ~~his/her/their~~ signature(s) on the instrument the person(s), or the entity upon behalf of which the person(s) acted, executed the instrument.

I certify under PENALTY OF PERJURY under the laws of the State of California that the foregoing paragraph is true and correct.

WITNESS my hand and official seal.

Signature

Linda Lee Zink



FOR NOTARY STAMP

RECEIVED  
FILM & COPY OFFICE  
2015 AUG 28 P 3:23  
PHOENIX, ARIZONA

[Redacted]

FLICKER AT TOP OF ENVELOPE TO THE RIGHT  
RETURN ADDRESS, FOLD AT DOTTED LINE

**CERTIFIED MAIL**



7015 0640 0006 8279 7376

RECEIVED  
BLM AZ STATE OFFICE

2015 AUG 28 P 3:23

PHOENIX, ARIZONA

[Redacted]

RETURN RECEIPT  
REQUESTED



1000



85004

U.S. POSTAGE  
PAID  
HAPPY CAMP, CA  
96039  
AUG 24, 15  
AMOUNT

**\$7.67**

00126862-02

**THE NEW 49ERS, INC.**

27 DAVIS ROAD / P.O. BOX 47  
HAPPY CAMP, CA 96039  
(530) 493-2012 FAX: (530) 313-5143

To

BLM; Division of Support Services  
One N. Central Ave.  
Suite 800  
Phoenix, AZ 85004-4427

[Redacted]

**United States Department of the Interior**  
**Bureau of Land Management**  
 LANDS/RECREATION & PLANNING  
 ONE N CENTRAL AVE  
 PHOENIX, AZ 85004 -2203  
 Phone: 602-417-9200

Receipt

No: 3381259

<b>Transaction #:</b> 3479554	
<b>Date of Transaction:</b> 08/31/2015	
CUSTOMER:	
THE NEW 49ERS INC PO BOX 47 HAPPY CAMP,CA 96039-0047 US	

LINE #	QTY	DESCRIPTION	REMARKS	UNIT PRICE	TOTAL
1	1.00	LOCATABLE MINERALS / MINING CLAIMS- NOT NEW-UNADJUD,ONE AUTH NO. ONLY / MINING CLAIM MONEY RECEIVED CASES: AMC355009/\$20.00	POL - 2 2015	- n/a -	20.00
<b>TOTAL:</b>					<b>\$20.00</b>

PAYMENT INFORMATION					
1	AMOUNT:	20.00	POSTMARKED:	08/24/2015	
	TYPE:	CHECK	RECEIVED:	08/28/2015	
	CHECK NO:	21138			
	NAME:	THE NEW 49ERS INC PO BOX 47 HAPPY CAMP CA 96039-0047 US			

REMARKS

This receipt was generated by the automated BLM Collections and Billing System and is a paper representation of a portion of the official electronic record contained therein.

ENTERED  
 SEP 01 2015  
 BY: *R. [Signature]*

355008

UNIT STATES  
DEPARTMENT OF THE INTERIOR  
BUREAU OF LAND MANAGEMENT

Form 3830-2  
(October 2013)

MAINTENANCE FEE WAIVER CERTIFICATION

FORM APPROVED  
OMB NO. 1004-0114  
Expires: October 31, 2016

188  
RM

SEE INSTRUCTIONS ON PAGE 2

- This small miner waiver is filed for the assessment year beginning on September 1, 2015 and ending on September 1, 2016.
- The undersigned and all related parties owned ten or fewer mining claims, mill, or tunnel sites located and maintained on Federal lands in the United States of America on September 1, 2015.
- The undersigned have performed the assessment work required by law for each mining claim listed prior to filing this waiver and understand that by filing this form, the undersigned must file an affidavit of assessment work with the Bureau of Land Management (BLM) by the December 30th following the filing of this waiver.
- The undersigned understand that if the assessment work obligation has not yet come due under 30 U.S.C. 28 (for those claims in their first assessment year only), a notice of intent to hold reciting this condition must be recorded by the December 30th following the filing of this waiver.
- The undersigned understand that mill and tunnel sites may also be listed on this waiver and be waived from payment of the maintenance fee, and that a notice of intent to hold for these sites is required to be filed with the BLM by the December 30th following the filing of this waiver.
- The undersigned understand and acknowledge that pursuant to 43 U.S.C. 1212 and 18 U.S.C. 1001, the filing or recording of a false, fictitious, or fraudulent document with the BLM may result in a fine of up to \$250,000, a prison term not to exceed five years, or both.
- The mining claims, mill or tunnel sites for which this waiver from payment of the maintenance fees is requested are:

CLAIM OR SITE NAME	BLM RECORDATION SERIAL NUMBER
1. Golden Recovery #1	AMC 355008
2. Golden Recovery #2	AMC 355009
3. Big Flat	CAMC 310807
4. Cottage Grove	CAMC 310805
5. Ten Spot	CAMC 310804
5. Lower Wingate	CAMC 310809
7.	
8.	
9.	
10.	

The owner(s) (claimants) of the above mining claims and sites are:

Derek Eimer  
(Owner's Name - Please Print)  
P.O. Box 590  
(Owner's Mailing Address)

*Derek Eimer*  
(Owner's Signature)  
Happy Camp CA 96039  
(City) (State) (Zip Code)

(Owner's Name - Please Print)

(Owner's Signature)

(Owner's Mailing Address)

(City) (State) (Zip Code)

(Owner's Name - Please Print)

(Owner's Signature)

(Owner's Mailing Address)

(City) (State) (Zip Code)

(Owner's Name - Please Print)

(Owner's Signature)

(Owner's Mailing Address)

(City) (State) (Zip Code)

RECEIVED  
 BLM AZ STATE OFFICE  
 2015 AUG 10 5:41:19  
 PHOENIX, ARIZONA

INTERESTED  
 SEP 3 2015  
 BY: *RE*

NW-RE 9/14



(Owner's Name - Please Print)

(Owner's Signature)

(Owner's Mailing Address)

(City)

(State)

(Zip Code)

(Owner's Name - Please Print)

(Owner's Signature)

(Owner's Mailing Address)

(City)

(State)

(Zip Code)

(Owner's Name - Please Print)

(Owner's Signature)

(Owner's Mailing Address)

(City)

(State)

(Zip Code)

(Owner's Name - Please Print)

(Owner's Signature)

(Owner's Mailing Address)

(City)

(State)

(Zip Code)

RECEIVED  
BLM AZ STATE OFFICE  
2015 AUG 10 P 4: 20  
PHOENIX, ARIZONA

18 U.S.C. 1001 and 43 U.S.C. 1212 make it a crime for any person knowingly and willfully to make to any department or agency of the United States any false, fictitious or fraudulent statements or representations as to any matter within its jurisdiction.

INSTRUCTIONS

1. This certification is made under the provisions of 43 U.S.C. § 1744 and 30 U.S.C. §28-28k and the regulations thereunder (43 CFR Part 3830).
2. The claimant(s) must fill in the dates in paragraph 1 for the beginning and ending of the assessment year for which this waiver is sought.
3. The claimant(s) must fill in the date in paragraph 2 for the beginning of the assessment year for which this waiver is sought.
4. All claim and site names and BLM serial numbers must be listed for the mining claims, mill sites, and tunnel sites for which the waiver is sought.
5. All owners of the mining claims, mill sites, and tunnel sites and their addresses must be given.
6. This waiver form must be signed by all the claimants or their designated agent, in original form. If an agent is designated, a notarized designation of agent, signed by all of the claimants with proper address given, must be submitted with this waiver.
7. This form must be filed no later than September 1st for the upcoming assessment year in the BLM State Office where the mining claims or sites are recorded, or the waiver cannot be granted by the BLM. (Example: To obtain a waiver for the assessment year 2012, which begins on September 1, 2011, you must qualify for and file for a waiver no later than September 1, 2011, in the proper BLM State Office.)
8. For all mining claims which require assessment work, you must record an affidavit of labor on or before the December 30th immediately following the filing of this waiver. For all other mining claims or sites waived, you must record a notice of intent to hold on or before the December 30th immediately following the filing of this waiver.
9. Mill and tunnel sites may also be listed on this waiver and be waived from payment of the maintenance fee. A notice of intent to hold for these sites is required to be filed by the December 30th following the filing of this waiver.

FOR OFFICIAL USE ONLY

355008

# THE NEW 49'ers

INCORPORATED

September 1, 2014

Bureau of Land Management  
Division of Support Services  
One N. Central Ave  
Suite 800  
Phoenix, AZ 85004-4427

Dear BLM:

Please Find enclosed \$20.00 for the following Affidavit of Assessment work.


Golden Recovery #1 AMC 355008  
Golden Recovery #2 AMC 355009

~~200005~~  
POL'S

Enclosed you will also find a copy of these claims.  
Would you please stamp it and return them to us for our records.

Thank you so much for your assistance and support in this filing

Sincerely

  
Montine Blevins



RECEIVED  
BLM AZ STATE OFFICE  
2014 SEP - 9 A 10:46  
PHOENIX, ARIZONA

UNITED STATES DEPARTMENT OF  
THE INTERIOR BUREAU OF  
LAND MANAGEMENT

Page 1 of 2  
Request By: New 49ers  
SHELLY W. WEAVER, RECORDER  
OFFICIAL RECORDS OF LA PAZ COUNTY, AZ  
08-14-2014 02:02 PM Recording Fee \$15.00  
355008

RECORDING REQUESTED BY AND WHEN  
RECORDED, MAIL DOCUMENT TO:

NAME: The New 49'ers

ADDRESS: P.O. Box 47

Happy Camp, Ca. 96039

FOR COUNTY RECORDER'S USE

AFFIDAVIT OF ANNUAL ASSESSMENT WORK-PROOF OF LABOR

I hereby certify that the taxes have been paid in full:  
  
X \_\_\_\_\_ Date: \_\_\_\_\_  
Treasurer-Tax Collector Use

No. of Claims x \_\_\_\_\_  
\$10/claim  
Total due BLM \$ \_\_\_\_\_

1. The undersigned certifies that at least \$100 per claim was expended for development, labor and improvements, or equivalent value added, as the annual assessment work for the assessment year ending September 1, 2014 for the following contiguous unpatented mining claim(s), located in the County of LA PAZ, in the State of Arizona.

BLM Serial No.	Name of Claim	Tp	Rg	Sec	Mer	County Recordation	Date
355008	Golden Recovery # 7						

RECEIVED  
BLM AZ STATE OFFICE  
2014 SEP -9 A 10:46  
PHOENIX, ARIZONA

2. Type of labor improvements (specify what was done and give the total value for that labor and improvement to show at least \$100 for each claim). If a geological, geochemical, or geophysical survey was performed, as per 30 U.S.C. 28-1, reference the title of the report of survey, give cost and date of survey and report, and indicate it was filed.

Description of Work Performed	Value of Work Performed	Date Work Was Performed
Performed sampling and active mining on claim	\$200.00	Feb 15 - 14

RECEIPT # 3126880

3. Residence and mailing address of each person who performed the labor and improvements:

Name (please print)

DEREK EIMER

Residence and Mailing Address (please print)

PO BOX 590 HAPPY CAMP, CA. 96039

4. Residence and mailing address of each person who holds and claims the subject mining claim(s) for the valuable minerals contained therein. Be sure to indicate if there is a change of address:

Name (please print)

Eimer, Derek

Residence and Mailing Address (please print)

P.O. Box 590

Happy Camp, Ca 96039

5. The undersigned testifies that on the date of 8-5-14, 20  , all monuments required by law were erected upon the subject claim(s), and all notices required by law were posted on the subject claim(s) or copies thereof were in place, and at said date, each corner monument bore or contained markings sufficient to appropriately designate the corner of the claim to which it pertains and the name of the claim(s).

I hereby certify under penalty of perjury under the laws of the State of foregoing statements are true and correct:

Derek Eimer

Date 8-5-14

(Signature of person responsible for above statement)

Title 18 U.S.C. 1001 and 43 U.S.C. 1212 makes it a crime for any person knowingly and willfully to make to any department or agency of the United States any false, fictitious or fraudulent statements or representations as to any matter within its jurisdiction.

RECEIVED  
BLM AZ STATE OFFICE  
2014 SEP - 9 A 10:47  
PHOENIX, ARIZONA

UNITED STATES DEPARTMENT OF  
THE INTERIOR BUREAU OF  
LAND MANAGEMENT

2014-02695  
Page 1 of  
Requested New 49ers  
SHELLY D BAKER, RECORDER  
OFFICIAL RECORDS OF LA PAZ COUNTY, AZ  
08-14-2014 02:02 PM Recording Fee \$15.00  
355008

RECORDING REQUESTED BY AND WHEN  
RECORDED, MAIL DOCUMENT TO:

NAME: The New 49'ers

ADDRESS: P.O. Box 47

Happy Camp, Ca. 96039

FOR COUNTY RECORDER'S USE

AFFIDAVIT OF ANNUAL ASSESSMENT WORK-PROOF OF LABOR

I hereby certify that the taxes have been paid in full:

X \_\_\_\_\_ Date: \_\_\_\_\_

Treasurer-Tax Collector Use

No. of Claims x \_\_\_\_\_

\$10/claim

Total due BLM \$ \_\_\_\_\_

1. The undersigned certifies that at least \$100 per claim was expended for development, labor and improvements, or equivalent value added, as the annual assessment work for the assessment year ending September 1, 2014 for the following contiguous unpatented mining claim(s), located in the County of La Paz in the State of ARIZONA.

BLM Serial No.	Name of Claim	Tp	Rg	Sec	Mer	County Recordation	Date
<u>355009</u>	<u>Golden Recovery #2</u>						

RECEIVED  
BLM AZ STATE OFFICE  
2014 SEP -9 A 0:46  
PHOENIX, ARIZONA

2. Type of labor improvements (specify what was done and give the total value for that labor and improvement to show at least \$100 for each claim). If a geological, geochemical, or geophysical survey was performed, as per 30 U.S.C. 28-1, reference the title of the report of survey, give cost and date of survey and report, and indicate it was filed.

Description of Work Performed	Value of Work Performed	Date Work Was Performed
<u>Performed sampling and active mining on claim</u>	<u>\$185.00</u>	<u>Feb 15-14</u>

RECEIPT # 3126880

3. Residence and mailing address of each person who performed the labor and improvements:

Name (please print)

DEREK EIMER

Residence and Mailing Address (please print)

PO BOX 590 Happy Camp, Ca. 96039

4. Residence and mailing address of each person who holds and claims the subject mining claim(s) for the valuable minerals contained therein. Be sure to indicate if there is a change of address:

Name (please print)

Eimer, Derek

Residence and Mailing Address (please print)

P.O. Box 590

Happy Camp, Ca. 96039

5. The undersigned testifies that on the date of 8-5, 20 14, all monuments required by law were erected upon the subject claim(s), and all notices required by law were posted on the subject claim(s) or copies thereof were in place, and at said date, each corner monument bore or contained markings sufficient to appropriately designate the corner of the claim to which it pertains and the name of the claim(s).

I hereby certify under penalty of perjury under the laws of the State of foregoing statements are true and correct:

Derek Eimer


Date 8-5-14

(Signature of person responsible for above statement)

Title 18 U.S.C. 1001 and 43 U.S.C. 1212 makes it a crime for any person knowingly and willfully to make to any department or agency of the United States any false, fictitious or fraudulent statements or representations as to any matter within its jurisdiction.

RECEIVED  
M AZ STATE OFFICE  
2014 SEP -9 A 10:47  
PHOENIX, ARIZONA

**United States Department of the Interior**  
**Bureau of Land Management**  
 LANDS/RECREATION & PLANNING  
 ONE N CENTRAL AVE  
 PHOENIX, AZ 85004 -2203  
 Phone: 602-417-9200



Receipt

No: 3126880



<b>Transaction #:</b> 3218822	
<b>Date of Transaction:</b> 09/10/2014	
CUSTOMER:	
THE NEW 49ERS INC PO BOX 47 HAPPY CAMP, CA 96039-0047 US	

LINE #	QTY	DESCRIPTION	REMARKS	UNIT PRICE	TOTAL
1	1.00	LOCATABLE MINERALS / MINING CLAIMS- NOT NEW-UNADJUD, ONE AUTH NO. ONLY / MINING CLAIM MONEY RECEIVED CASES: AMC355008/\$20.00	POL (2) 2015	- n/a -	20.00
<b>TOTAL:</b>					<b>\$20.00</b>

PAYMENT INFORMATION					
1	AMOUNT:	20.00	POSTMARKED:	09/02/2014	
	TYPE:	CHECK	RECEIVED:	09/09/2014	
	CHECK NO:	20199			
	NAME:	THE NEW 49ERS INC PO BOX 47 HAPPY CAMP CA 96039-0047 US			

REMARKS

This receipt was generated by the automated BLM Collections and Billing System and is a paper representation of a portion of the official electronic record contained therein.



7012 1010 0001 4033 4018



RECEIVED  
BLM AZ STATE OFFICE  
2014 SEP -9 A 10:46  
PHOENIX, ARIZONA

RETURN RECEIPT  
REQUESTED

U.S. POSTAGE  
PH10  
HAPPY CAMP, CA  
96039  
SEP 02, 14  
AMOUNT

**\$7.40**  
00067455-02

1000 85004

UNITED STATES  
POSTAL SERVICE

**THE NEW 49ERS, INC.**  
27 DAVIS ROAD/P.O. BOX 47  
HAPPY CAMP, CA 96039  
(530) 493-2012 FAX: (530) 313-5143

**TO:**  
Bureau of Land Management  
Division of Support Services  
One N. Central Ave  
Suite 800  
Phoenix, AZ 85004-4427





UNITED STATES  
DEPARTMENT OF THE INTERIOR  
BUREAU OF LAND MANAGEMENT  
**MAINTENANCE FEE WAIVER CERTIFICATION**

1615

Amc 355008

FORM APPROVED  
OMB NO. 1004-0114  
Expires: October 31, 2016

SEE INSTRUCTIONS ON PAGE 2

1. This small miner waiver is filed for the assessment year beginning on September 1, 2014 and ending on September 1, 2015.
2. The undersigned and all related parties owned ten or fewer mining claims, mill, or tunnel sites located and maintained on Federal lands in the United States of America on September 1, 2014.
3. The undersigned have performed the assessment work required by law for each mining claim listed prior to filing this waiver and understand that by filing this form, the undersigned must file an affidavit of assessment work with the Bureau of Land Management (BLM) by the December 30th following the filing of this waiver.
4. The undersigned understand that if the assessment work obligation has not yet come due under 30 U.S.C. 28 (for those claims in their first assessment year only), a notice of intent to hold reciting this condition must be recorded by the December 30th following the filing of this waiver.
5. The undersigned understand that mill and tunnel sites may also be listed on this waiver and be waived from payment of the maintenance fee, and that a notice of intent to hold for these sites is required to be filed with the BLM by the December 30th following the filing of this waiver.
6. The undersigned understand and acknowledge that pursuant to 43 U.S.C. 1212 and 18 U.S.C. 1001, the filing or recording of a false, fictitious, or fraudulent document with the BLM may result in a fine of up to \$250,000, a prison term not to exceed five years, or both.
7. The mining claims, mill or tunnel sites for which this waiver from payment of the maintenance fees is requested are:

CLAIM OR SITE NAME	BLM RECORDATION SERIAL NUMBER
1. Ten Spot	261918 CAMC
2. Cottage Grove # 7	261908 CAMC
3. Big Flat	281636 CAMC
4. Lower Wingate Placer	277794 CAMC
5. Golden Recovery # 1	355008 AMC
6. Golden Recovery # 2	355009 AMC
7.	
8.	
9.	
10.	

The owner(s) (claimants) of the above mining claims and sites are:

Deeek Eimer  
 (Owner's Name - Please Print)  
 P.O. Box 590  
 (Owner's Mailing Address)

*Deeek Eimer*  
 (Owner's Signature)  
 Happy Camp Ca. 96039  
 (City) (State) (Zip Code)

(Owner's Name - Please Print)  
 (Owner's Mailing Address)

(Owner's Signature)  
 (City) (State) (Zip Code)

(Owner's Name - Please Print)  
 (Owner's Mailing Address)

(Owner's Signature)  
 (City) (State) (Zip Code)

(Owner's Name - Please Print)  
 (Owner's Mailing Address)

(Owner's Signature)  
 (City) (State) (Zip Code)

(Continued on page 2)

ENTERED  
 SEP 15 2014  
 BY: *RM*

2014 SEP - 2 P 2:53  
 BLM AZ STATE OFFICE  
 HOENIX, ARIZONA  
 RECEIVED

NW  
 9/23/2014  
*RM*

(Owner's Name - Please Print)	(Owner's Signature)
(Owner's Mailing Address)	(City) (State) (Zip Code)
(Owner's Name - Please Print)	(Owner's Signature)
(Owner's Mailing Address)	(City) (State) (Zip Code)
(Owner's Name - Please Print)	(Owner's Signature)
(Owner's Mailing Address)	(City) (State) (Zip Code)
(Owner's Name - Please Print)	(Owner's Signature)
(Owner's Mailing Address)	(City) (State) (Zip Code)

18 U.S.C. 1001 and 43 U.S.C. 1212 make it a crime for any person knowingly and willfully to make to any department or agency of the United States any false, fictitious or fraudulent statements or representations as to any matter within its jurisdiction.

**INSTRUCTIONS**

1. This certification is made under the provisions of 43 U.S.C. § 1744 and 30 U.S.C. §28-28k and the regulations thereunder (43 CFR Part 3830).
2. The claimant(s) must fill in the dates in paragraph 1 for the beginning and ending of the assessment year for which this waiver is sought.
3. The claimant(s) must fill in the date in paragraph 2 for the beginning of the assessment year for which this waiver is sought.
4. All claim and site names and BLM serial numbers must be listed for the mining claims, mill sites, and tunnel sites for which the waiver is sought.
5. All owners of the mining claims, mill sites, and tunnel sites and their addresses must be given.
6. This waiver form must be signed by all the claimants or their designated agent, in original form. If an agent is designated, a notarized designation of agent, signed by all of the claimants with proper address given, must be submitted with this waiver.
7. This form must be filed no later than September 1st for the upcoming assessment year in the BLM State Office where the mining claims or sites are recorded, or the waiver cannot be granted by the BLM. (Example: To obtain a waiver for the assessment year 2012, which begins on September 1, 2011, you must qualify for and file for a waiver no later than September 1, 2011, in the proper BLM State Office.)
8. For all mining claims which require assessment work, you must record an affidavit of labor on or before the December 30th immediately following the filing of this waiver. For all other mining claims or sites waived, you must record a notice of intent to hold on or before the December 30th immediately following the filing of this waiver.
9. Mill and tunnel sites may also be listed on this waiver and be waived from payment of the maintenance fee. A notice of intent to hold for these sites is required to be filed by the December 30th following the filing of this waiver.

FOR OFFICIAL USE ONLY

# THE NEW 49'ers INCORPORATED

August 27, 2014

Bureau of Land Management  
Division of Support Services  
One N. Central Avenue Suite 800  
Phoenix, Az. 85004-4427

Dear BLM,

Please find enclosed Maintenance Fee Waiver Certifications for the assessment year beginning on September 1, 2014 and ending on September 1, 2015.

I would like to request the enclosed copies be date-stamped for my records. I would appreciate it very much if you would send these stamped copies to:

The New 49ers  
PO Box 47  
Happy Camp, Ca. 96039

Enclosed is a SASE for your convenience.

Thank you very much. Your support services are greatly appreciated!

Sincerely,



Bonnie Lambert

RECEIVED  
BLM AZ STATE OFFICE  
2014 SEP - 2 P 2: 53  
PHOENIX, ARIZONA

THE NEW 49'ERS, INC.

P.O. Box 47 • 27 Davis Road  
Happy Camp, CA 96039

RETURN SERVICE REQUESTED

PLACE STICKER AT TOP OF ENVELOPE TO THE RIGHT  
OF THE RETURN ADDRESS, FOLD AT DOTTED LINE

CERTIFIED MAIL™



7012 3460 0000 8614 4271


RECEIVED  
AUG 28 2014

REDDING CA 960

28 AUG 2014 PM 1



1000



85004

U.S. POSTAGE  
PHIL  
HAPPY CAMP, CA  
96039  
AUG 28, '14  
AMOUNT

\$6.00

00067455-02



MEDAL OF  
HONOR  
ARMY/FOREVER/USA

Bureau of Land Management  
Division of Support Services  
One N. Central Avenue Suite 800  
Phoenix, Az. 85004-4427

8500434427



RECEIVED  
BLM AZ STATE  
OFFICE  
2014 SEP - 2  
PHOENIX, AZ

AMC 355008

# THE NEW 49'ers INCORPORATED

September 30, 2013

Bureau of Land Management  
Division of Support Services  
One N. Central Avenue Suite 800  
Phoenix, AZ 85004-4427

Dear BLM:


Please find enclosed \$20 for the following Affidavit of Assessment work.

GOLDEN RECOVERY #1 AMC 355008  
GOLDEN RECOVERY #2 AMC 355009

Enclosed you will also find a copy of these, can you please stamp it and return to us for our records.

Thank you so much for your assistance and support in this filing.

Sincerely,



Marcella Charlan

RECEIVED  
BLM AZ STATE OFFICE  
2013 OCT 17 P 2:25  
PHOENIX, ARIZONA

RECORDING REQUESTED BY:  
(Mail Recording to:)

NAME: The New 49er's

Address: PO Box 47  
Happy Camp, CA 96039

FOR RECORDER'S USE

AFFIDAVIT OF ASSESSMENT WORK (Arizona)

No. of Claims	1
x \$10/Claim =	\$10
Total due BLM \$	\$10

To whom it may concern, please take notice that:

- Certain labor and improvements required by law were performed or made on, or for the benefit of, the following mining claim or claims (which together comprise a group of contiguous claims) in the County of La Paz, Arizona, in the mining assessment year ending September 1, **2013**

Name of Mining Claim	Location by S/T/R/Mer. Example: 29/9N/14E/SBM	CAMC No.	County Recordation Data (Write in Instrument or Book and Page No.)			
			Original Recordation	Date	Last Amendment	Date
Golden Recovery	#2	355009				

(If more space is needed use supplemental sheet)

- Type of labor and improvements (specify what was done and give the total value for that labor and improvements at least \$100 for each claim). If a geological, geochemical, or geophysical survey was performed, as per 30 U.S.C. 28-1, reference title of report of survey in question, give cost and date of the survey and report, and indicate it was filed with the County Recorder.

Description	Value
Performed Sampling activity and active mining on claim	950

TAX COLLECTOR USE

ENTERED  
OCT 25, 2013  
BY: RM

RECEIVED  
BLM AZ STATE OFFICE  
2013 OCT 17 P 2:25  
PHOENIX, ARIZONA

Total Value: \$ 950

2B. Date(s) the assessment work was performed January 30 2013  
(month) (day(s)) (Year)

3. Name(s) and address(s) of Person(s) who performed the labor and improvements:

<u>Name(s) (print)</u>	<u>Current Mailing or Residence Address (print)</u>
<u>Terry McElure</u>	<u>36 N. OREGON Quartzsite AZ 85346</u>

4. Name(s) and address(s) of Person(s) who hold and claim subject mining claim(s) for the valuable mineral(s) contained therein:

<u>Name(s) (print)</u>	<u>Current Mailing or Residence Address (print)</u>
<u>Derek Eimer</u>	<u>PO Box 590, Happy Camp, CA 96039</u>

5. The undersigned testify that on the date of 2013 all monuments required by law were erected upon the subject claim(s), and all notices required by law were posted on the subject claim(s) or copies thereof were in place, and at said date each corner monument bore or contained marking sufficient to appropriately designate the corner of the claim to which it pertains and the name of the claim(s).

I (we) hereby certify under penalty of perjury under the laws of the State of California that the foregoing statements are true and correct:

*Terry McElure* Date 6-25-13  
(Signature of person(s) responsible for above statements)

FAILURE TO FILE ANNUALLY EVIDENCE OF ASSESSMENT WORK OR NOTICE OF INTENT TO HOLD A MINING CLAIM WITH BOTH THE APPROPRIATE COUNTY RECORDER AND THE BUREAU OF LAND MANAGEMENT WITHIN PRESCRIBED TIME PERIODS WILL CONSTITUTE AN ABANDONMENT OF THE MINING CLAIM(S).

FILE THIS ORIGINAL NOTICE WITH APPROPRIATE COUNTY RECORDER (by September 30) AND FILE A DUPLICATE NOTICE (by December 30) WITH THE BUREAU OF LAND MANAGEMENT, CALIFORNIA STATE OFFICE, 2800 COTTAGE WAY, RM-W1834, SACRAMENTO, CALIFORNIA 95825-0451

Any person who willfully makes a false statement with respect to any mining claim on the affidavit of labor or improvements or on the supplementary affidavit is guilty of a misdemeanor, and upon conviction shall be punished by a fine of not more than two hundred dollars (\$200) or by imprisonment in the county jail for not more than six months, or by both the fine and imprisonment. (Public Resources Code of California, Div. 3.5, Chap. 1, Sec. 3913c,d).

This form is for the purpose of complying with the laws of the United States and the State of California pertaining to assessment work (30 USC 28, 43 CFR 3833.2). Subject to Paperwork Reduction Act and Privacy Act statements available at the BLM California State Office, Sacramento.

RECEIVED  
STATE OFFICE  
JUN 27 11 22 25  
SACRAMENTO, CALIFORNIA

*see attached*

# CALIFORNIA JURAT WITH AFFIANT STATEMENT

- See Attached Document (Notary to cross out lines 1-6 below)
- See Statement Below (Lines 1-6 to be completed only by document signer[s], *not* Notary)

1 Terry L McClure

2 \_\_\_\_\_

3 \_\_\_\_\_

4 \_\_\_\_\_

5 \_\_\_\_\_

6 \_\_\_\_\_

[Signature]  
Signature of Document Signer No. 1

\_\_\_\_\_  
Signature of Document Signer No. 2 (if any)

RECEIVED  
 BLM AZ STATE OFFICE  
 2013 OCT 17 P 2 25  
 PHOENIX, ARIZONA

State of California  
 County of Siskiyou

Subscribed and sworn to (or affirmed) before me  
 on this 25<sup>th</sup> day of June, 2013,  
Date Month Year

(1) \_\_\_\_\_  
Name of Signer

proved to me on the basis of satisfactory evidence  
 to be the person who appeared before me (.) (.)

(and

(2) \_\_\_\_\_  
Name of Signer

proved to me on the basis of satisfactory evidence  
 to be the person who appeared before me.)



Place Notary Seal Above

Signature [Signature]  
Signature of Notary Public

## OPTIONAL

*Though the information below is not required by law, it may prove valuable to persons relying on the document and could prevent fraudulent removal and reattachment of this form to another document.*

### Further Description of Any Attached Document

Title or Type of Document: \_\_\_\_\_

Document Date: \_\_\_\_\_ Number of Pages: \_\_\_\_\_

Signer(s) Other Than Named Above: \_\_\_\_\_

RIGHT THUMBPRINT OF SIGNER #1
Top of thumb here

RIGHT THUMBPRINT OF SIGNER #2
Top of thumb here



RECORDING REQUESTED BY:  
(Mail Recording to:)

NAME: **The New 49er's**

Address: PO Box 47  
Happy Camp, CA 96039

FOR RECORDER'S USE

**AFFIDAVIT OF ASSESSMENT WORK (Arizona)**

No. of Claims	1
x \$10/Claim =	\$10
Total due BLM \$	\$10

To whom it may concern, please take notice that:

- Certain labor and improvements required by law were performed or made on, or for the benefit of, the following mining claim or claims (which together comprise a group of contiguous claims) in the County of La Paz, Arizona in the mining assessment year ending September 1, **2013**

Name of Mining Claim	Location by S/T/R/Mer. Example: 29/9N/14E/SBM	CAMC No.	County Recordation Data (Write in Instrument or Book and Page No.)			
			Original Recordation	Date	Last Amendment	Date
Golden Recovery	#1	355008				

(If more space is needed use supplemental sheet)

- Type of labor and improvements (specify what was done and give the total value for that labor and improvements at least \$100 for each claim). If a geological, geochemical, or geophysical survey was performed, as per 30 U.S.C. 28-1, reference title of report of survey in question, give cost and date of the survey and report, and indicate it was filed with the County Recorder.

Description	Value
Performed active mining and sampling activity on claim.	\$ 950-

TAX COLLECTOR USE

ENTERED  
OCT 25 2013  
BY: KM

RECEIVED  
BLM AZ STATE OFFICE  
2013 OCT 17 P 2:26  
PHOENIX, ARIZONA

Total Value: \$ 950

2B. Date(s) the assessment work was performed JANUARY 30 2013  
(month) (day(s)) (Year)

3. Name(s) and address(s) of Person(s) who performed the labor and improvements:

Name(s) (print) Current Mailing or Residence Address (print)  
TERRY McCLURE 36 N. OREGON Quartzsite AZ 85346

4. Name(s) and address(s) of Person(s) who hold and claim subject mining claim(s) for the valuable mineral(s) contained therein:

Name(s) (print) Current Mailing or Residence Address (print)  
Derek Eimer PO Box 590, Happy Camp, CA 96039

5. The undersigned testify that on the date of 2013 all monuments required by law were erected upon the subject claim(s), and all notices required by law were posted on the subject claim(s) or copies thereof were in place, and at said date each corner monument bore or contained marking sufficient to appropriately designate the corner of the claim to which it pertains and the name of the claim(s).

I (we) hereby certify under penalty of perjury under the laws of the State of California that the foregoing statements are true and correct:

[Signature] Date 6-25-13  
(Signature of person(s) responsible for above statements)

FAILURE TO FILE ANNUALLY EVIDENCE OF ASSESSMENT WORK OR NOTICE OF INTENT TO HOLD A MINING CLAIM WITH BOTH THE APPROPRIATE COUNTY RECORDER AND THE BUREAU OF LAND MANAGEMENT WITHIN PRESCRIBED TIME PERIODS WILL CONSTITUTE AN ABANDONMENT OF THE MINING CLAIM(S).

FILE THIS ORIGINAL NOTICE WITH APPROPRIATE COUNTY RECORDER (by September 30) AND FILE A DUPLICATE NOTICE (by December 30) WITH THE BUREAU OF LAND MANAGEMENT, CALIFORNIA STATE OFFICE, 2800 COTTAGE WAY, RM-W1834, SACRAMENTO, CALIFORNIA 95825-0451

Any person who willfully makes a false statement with respect to any mining claim on the affidavit of labor or improvements or on the supplementary affidavit is guilty of a misdemeanor, and upon conviction shall be punished by a fine of not more than two hundred dollars (\$200) or by imprisonment in the county jail for not more than six months, or by both the fine and imprisonment. (Public Resources Code of California, Div. 3.5, Chap. 1, Sec. 3913c,d).

This form is for the purpose of complying with the laws of the United States and the State of California pertaining to assessment work (30 USC 28, 43 CFR 3833.2). Subject to Paperwork Reduction Act and Privacy Act statements available at the BLM California State Office, Sacramento.

RECEIVED  
BLM STATE OFFICE  
2013 OCT 11 P 2:06  
PHOTOGRAPHY  
ARIZONA

See attached  
Jurat

# CALIFORNIA JURAT WITH AFFIANT STATEMENT

- See Attached Document (Notary to cross out lines 1-6 below)
- See Statement Below (Lines 1-6 to be completed only by document signer[s], *not* Notary)

1 Terry L. McClure

2

3

4

5

6

[Signature]  
Signature of Document Signer No. 1

Signature of Document Signer No. 2 (if any)

RECEIVED  
 BLM AZ STATE OFFICE  
 2013 OCT 17 P 2:26  
 PHOENIX, ARIZONA

State of California

County of Siskiyou

Subscribed and sworn to (or affirmed) before me  
 on this 25<sup>th</sup> day of June, 2013,  
Date Month Year

by (1) Terry L. McClure  
Name of Signer

proved to me on the basis of satisfactory evidence  
 to be the person who appeared before me (.) (.)

(and

(2) \_\_\_\_\_  
Name of Signer

proved to me on the basis of satisfactory evidence  
 to be the person who appeared before me.)

Signature [Signature]  
Signature of Notary Public



Place Notary Seal Above

## OPTIONAL

*Though the information below is not required by law, it may prove valuable to persons relying on the document and could prevent fraudulent removal and reattachment of this form to another document.*

### Further Description of Any Attached Document

Title or Type of Document: \_\_\_\_\_

Document Date: \_\_\_\_\_ Number of Pages: \_\_\_\_\_

Signer(s) Other Than Named Above: \_\_\_\_\_

**RIGHT THUMBPRINT OF SIGNER #1**  
 Top of thumb here

**RIGHT THUMBPRINT OF SIGNER #2**  
 Top of thumb here

**THE NEW 49'ERS, INC.**

P.O. Box 47 • 27 Davis Road

Happy Camp, CA 96039

RETURN SERVICE REQUESTED

FIRST-CLASS MAIL  
U.S. POSTAGE PAID  
HAPPY CAMP, CA  
PERMIT #28

RECEIVED  
BLM AZ STATE OFFICE

2013 OCT 17 P 2: 24

PHOENIX, ARIZONA

BLM  
One N. Central Ave, Ste 800  
Phoenix, AZ 85004




Flat Rate  
Apply P

RC  
H81d

CERTIFIED MAIL™



7012 3460 0000 8614 4585



1006

85004

U.S. POSTAGE  
PAID  
HAPPY CAMP, CA  
96039  
SEP 30, 13  
HMUUNT

\$0.00

00043953-03

PLEASE STICKER AT TOP OF ENVELOPE TO THE RIGHT



UNITED STATES POSTAL SERVICE

Flat Rate Envelope

Visit us at [usps.com](http://usps.com)

PLEASE RECYCLE

PLEASE SEAL FIRMLY



Recycle



PS00001000064

EPT14H © U.S. Postal Service; January 2011; All rights reserved



This package is the property of the U.S. Postal Service® and is provided solely for use in sending Priority Mail.® Misuse may be violation of federal law. This package is not for resale.

**United States Department of the Interior**  
**Bureau of Land Management**  
 LANDS/RECREATION & PLANNING  
 ONE N CENTRAL AVE  
 PHOENIX, AZ 85004 -2203  
 Phone: 602-417-9200

Receipt

No: 2892322

<b>Transaction #:</b> 2978726	
<b>Date of Transaction:</b> 10/23/2013	
<b>CUSTOMER:</b>	
THE NEW 49'ERS, INC. PO BOX 47 HAPPY CAMP, CA 96039-0047 US	

LINE #	QTY	DESCRIPTION	REMARKS	UNIT PRICE	TOTAL
1	1.00	LOCATABLE MINERALS / MINING CLAIMS- NOT NEW-UNADJUD, ONE AUTH NO. ONLY / MINING CLAIM MONEY RECEIVED <b>CASES: AMC355008/\$20.00</b>	POL (2) 2013	- n/a -	20.00
<b>TOTAL:</b>					<b>\$20.00</b>

PAYMENT INFORMATION					
1	AMOUNT:	20.00	POSTMARKED:	N/A	
	TYPE:	CHECK	RECEIVED:	10/17/2013	
	CHECK NO:	19449			
	NAME:	THE NEW 49'ERS, INC. PO BOX 47 HAPPY CAMP CA 96039-0047 US			

<b>REMARKS</b>
TEMPORARY RECEIPT #184578

This receipt was generated by the automated BLM Collections and Billing System and is a paper representation of a portion of the official electronic record contained therein.

UNITED STATES  
DEPARTMENT OF THE INTERIOR  
BUREAU OF LAND MANAGEMENT

50  
PB

355008  
FORM APPROVED  
OMB NO. 1004-0114  
Expires: August 31, 2013

**MAINTENANCE FEE WAIVER CERTIFICATION**

SEE INSTRUCTIONS ON PAGE 2

1. This small miner waiver is filed for the assessment year beginning on September 1, 2013 and ending on September 1, 2014.
2. The undersigned and all related parties owned ten or fewer mining claims, mill, or tunnel sites located and maintained on Federal lands in the United States of America on September 1, 2013.
3. The undersigned have performed the assessment work required by law for each mining claim listed prior to filing this waiver and understand that by filing this form, the undersigned must file an affidavit of assessment work with the Bureau of Land Management (BLM) by the December 30th following the filing of this waiver.
4. The undersigned understand that if the assessment work obligation has not yet come due under 30 U.S.C. 28 (for those claims in their first assessment year only), a notice of intent to hold reciting this condition must be recorded by the December 30th following the filing of this waiver.
5. The undersigned understand that mill and tunnel sites may also be listed on this waiver and be waived from payment of the maintenance fee, and that a notice of intent to hold for these sites is required to be filed with the BLM by the December 30th following the filing of this waiver.
6. The undersigned understand and acknowledge that pursuant to 43 U.S.C. 1212 and 18 U.S.C. 1001, the filing or recording of a false, fictitious, or fraudulent document with the BLM may result in a fine of up to \$250,000, a prison term not to exceed five years, or both.
7. The mining claims, mill or tunnel sites for which this waiver from payment of the maintenance fees is requested are:

CLAIM OR SITE NAME	BLM RECORDATION SERIAL NUMBER
1. Golden Recovery #1	✓ AMC 355008
2. Golden Recovery #2	AMC 355009
3.	
4.	
5.	
6.	
7.	
8.	
9.	
10.	

The owner(s) (claimants) of the above mining claims and sites are:

Derek Eimer	<u>See Attachment</u>		
(Owner's Name - Please Print)	(Owner's Signature)		
PO Box 590 ✓	Happy Camp	CA	96039
(Owner's Mailing Address)	(City)	(State)	(Zip Code)
-----			
(Owner's Name - Please Print)	(Owner's Signature)		
(Owner's Mailing Address)	(City)	(State)	(Zip Code)
-----			
(Owner's Name - Please Print)	(Owner's Signature)		
(Owner's Mailing Address)	(City)	(State)	(Zip Code)
-----			
(Owner's Name - Please Print)	(Owner's Signature)		
(Owner's Mailing Address)	(City)	(State)	(Zip Code)

ENTERED  
SEP 12 2013  
BY: BE

RECEIVED  
BLM AZ STATE OFFICE  
PHOENIX, ARIZONA  
SEP 17 11:33 AM '13




(Owner's Name - Please Print)	(Owner's Signature)		
(Owner's Mailing Address)	(City)	(State)	(Zip Code)
(Owner's Name - Please Print)	(Owner's Signature)		
(Owner's Mailing Address)	(City)	(State)	(Zip Code)
(Owner's Name - Please Print)	(Owner's Signature)		
(Owner's Mailing Address)	(City)	(State)	(Zip Code)
(Owner's Name - Please Print)	(Owner's Signature)		
(Owner's Mailing Address)	(City)	(State)	(Zip Code)

18 U.S.C. 1001 and 43 U.S.C. 1212 make it a crime for any person knowingly and willfully to make to any department or agency of the United States any false, fictitious or fraudulent statements or representations as to any matter within its jurisdiction.

INSTRUCTIONS

1. This certification is made under the provisions of 43 U.S.C. § 1744 and 30 U.S.C. §28-28k and the regulations thereunder (43 CFR Part 3830).
2. The claimant(s) must fill in the dates in paragraph 1 for the beginning and ending of the assessment year for which this waiver is sought.
3. The claimant(s) must fill in the date in paragraph 2 for the beginning of the assessment year for which this waiver is sought.
4. All claim and site names and BLM serial numbers must be listed for the mining claims, mill sites, and tunnel sites for which the waiver is sought.
5. All owners of the mining claims, mill sites, and tunnel sites and their addresses must be given.
6. This waiver form must be signed by all the claimants or their designated agent, in original form. If an agent is designated, a notarized designation of agent, signed by all of the claimants with proper address given, must be submitted with this waiver.
7. This form must be filed no later than September 1st for the upcoming assessment year in the BLM State Office where the mining claims or sites are recorded, or the waiver cannot be granted by the BLM. (Example: To obtain a waiver for the assessment year 2012, which begins on September 1, 2011, you must qualify for and file for a waiver no later than September 1, 2011, in the proper BLM State Office.)
8. For all mining claims which require assessment work, you must record an affidavit of labor on or before the December 30th immediately following the filing of this waiver. For all other mining claims or sites waived, you must record a notice of intent to hold on or before the December 30th immediately following the filing of this waiver.
9. Mill and tunnel sites may also be listed on this waiver and be waived from payment of the maintenance fee. A notice of intent to hold for these sites is required to be filed by the December 30th following the filing of this waiver.

FOR OFFICIAL USE ONLY



Derek Eimer

(Owner's Name - Please Print)

*Derek Eimer*

(Owner's Signature)

PO Box 590

(Owner's Mailing Address)

Happy Camp

(City)

CA

(State)

96039

(Zip Code)

(Owner's Name - Please Print)

(Owner's Signature)

(Owner's Mailing Address)

(City)

(State)

(Zip Code)

(Owner's Name - Please Print)

(Owner's Signature)

(Owner's Mailing Address)

(City)

(State)

(Zip Code)

(Owner's Name - Please Print)

(Owner's Signature)

(Owner's Mailing Address)

(City)

(State)

(Zip Code)

18 U.S.C. 1001 and 43 U.S.C. 1212 make it a crime for any person knowingly and willfully to make to any department or agency of the United States any false, fictitious or fraudulent statements or representations as to any matter within its jurisdiction.

INSTRUCTIONS

1. This certification is made under the provisions of 43 U.S.C. § 1744 and 30 U.S.C. §28-28k and the regulations thereunder (43 CFR Part 3830).
2. The claimant(s) must fill in the dates in paragraph 1 for the beginning and ending of the assessment year for which this waiver is sought.
3. The claimant(s) must fill in the date in paragraph 2 for the beginning of the assessment year for which this waiver is sought.
4. All claim and site names and BLM serial numbers must be listed for the mining claims, mill sites, and tunnel sites for which the waiver is sought.
5. All owners of the mining claims, mill sites, and tunnel sites and their addresses must be given.
6. This waiver form must be signed by all the claimants or their designated agent, in original form. If an agent is designated, a notarized designation of agent, signed by all of the claimants with proper address given, must be submitted with this waiver.
7. This form must be filed no later than September 1st for the upcoming assessment year in the BLM State Office where the mining claims or sites are recorded, or the waiver cannot be granted by the BLM. (Example: To obtain a waiver for the assessment year 2012, which begins on September 1, 2011, you must qualify for and file for a waiver no later than September 1, 2011, in the proper BLM State Office.)
8. For all mining claims which require assessment work, you must record an affidavit of labor on or before the December 30th immediately following the filing of this waiver. For all other mining claims or sites waived, you must record a notice of intent to hold on or before the December 30th immediately following the filing of this waiver.
9. Mill and tunnel sites may also be listed on this waiver and be waived from payment of the maintenance fee. A notice of intent to hold for these sites is required to be filed by the December 30th following the filing of this waiver.

RECEIVED  
BLM AZ STATE OFFICE  
2013 JUN 17 P 3:41  
PHOENIX, ARIZONA

FOR OFFICIAL USE ONLY

AMC 355008

# THE NEW 49'ers

## INCORPORATED

June 13, 2013

Bureau of Land Management  
Division of Support Services  
One N. Central Avenue Suite 800  
Phoenix, AZ 85004-4427

Dear BLM:


Please find enclosed Maintenance Waivers Beginning at Noon September 1, 2013 and ending at Noon on September 1, 2014.

I would like to request the copies enclosed be date stamped for my records. I would appreciate it if you would send these stamped copies to:

The New 49ers  
PO Box 47  
Happy Camp, CA 96039

Thank you so much for your assistance and support in this filing.

Sincerely,



Marcella Charlan

RECEIVED  
BLM AZ STATE SERVICE  
2013 JUN 17 PM 3:39  
PHOENIX, ARIZONA

**DEPARTMENT OF THE INTERIOR  
BUREAU OF LAND MANAGEMENT  
MINING CLAIMS  
(LIVE) Serial Register Page**

Run Date/Time: 06/24/2013 12:35 PM

Page 1 of 2

01 10-21-1976;090STAT0090;43USC1744

Case Type 384201: PLACER CLAIM

Claim Name: GOLDEN RECOVERY #1

Commodity :

Case Disposition: ACTIVE

Required Maintenance Fee: \$1,120.00

Total Acres

160.000

Serial Number

AMC355008

Lead File Number

AMC355008

Name & Address	Int Rel
EIMER DEREK PO BOX 590 HAPPY CAMP, CA 96039-0590	CLAIMANT

Mer Twp Rng Sec	Quadrant	District/Field Office	County
14 0030N 0200W 010	SW	YUMA FO	LA PAZ

Act Date	Code	Action	Action Remarks	Receipt Number
09/01/2000	403	LOCATION DATE		
11/30/2000	395	RECORDATION NOTICE RECD		
08/27/2012	483	SMALL MINER CERT FILED	2013	
10/02/2012	480	EVID OF ASSMT FILED	2012	2664684
08/16/2011	483	SMALL MINER CERT FILED	2012	
09/13/2011	480	EVID OF ASSMT FILED	2011	2430103
08/03/2010	483	SMALL MINER CERT FILED	2011	
12/29/2010	480	EVID OF ASSMT FILED	2010	2270410
07/13/2009	483	SMALL MINER CERT FILED	2010	
09/14/2009	480	EVID OF ASSMT FILED	2009	2001563
08/21/2008	483	SMALL MINER CERT FILED	2009	
09/23/2008	480	EVID OF ASSMT FILED	2008	1791233
08/24/2007	483	SMALL MINER CERT FILED	2008	
10/25/2007	480	EVID OF ASSMT FILED	2007	1593102
08/31/2006	483	SMALL MINER CERT FILED	2007	
10/17/2006	480	EVID OF ASSMT FILED	2006	1378199
08/29/2005	483	SMALL MINER CERT FILED	2006	
12/30/2005	480	EVID OF ASSMT FILED	2005	1216937
08/30/2004	483	SMALL MINER CERT FILED	2005	
08/30/2004	481	NOTICE OF INTENT TO HOLD	2004	944053
09/01/2003	483	SMALL MINER CERT FILED	2004	
12/08/2003	480	EVID OF ASSMT FILED	2003	795533
09/01/2002	483	SMALL MINER CERT FILED	2003	
12/30/2002	480	EVID OF ASSMT FILED	2002	614668
08/20/2001	483	SMALL MINER CERT FILED	2002	
10/30/2001	481	NOTICE OF INTENT TO HOLD	2001	402576
12/12/2000	484	LOCATION YEAR / MAINTENANCE	2001	233021

NO WARRANTY IS MADE BY BLM  
FOR USE OF THE DATA FOR  
PURPOSES NOT INTENDED BY BLM

DEPARTMENT OF THE INTERIOR  
BUREAU OF LAND MANAGEMENT  
MINING CLAIMS

(LIVE) Serial Register Page

Run Date/Time: 06/24/2013 12:35 PM

Page 2 of 2

02/15/2011	396	TRF OF INTEREST FILED	KOONS MARY	2293802
12/18/2007	396	TRF OF INTEREST FILED	TABBERT KAY	1624677
12/18/2007	396	TRF OF INTEREST FILED	NELSON BRENDA	1624677
12/18/2007	396	TRF OF INTEREST FILED	KOONS RAY	1624677
12/18/2007	396	TRF OF INTEREST FILED	FIORINA VELMA	1624677
12/18/2007	396	TRF OF INTEREST FILED	TROMBETTA JANICE	1624677
12/18/2007	396	TRF OF INTEREST FILED	ROBERTSON CHRISTINE	1624677
12/18/2007	396	TRF OF INTEREST FILED	URBAN JACOB	1624677
05/01/2007	396	TRF OF INTEREST FILED	MILES SHERRIE	1484180
08/08/2005	396	TRF OF INTEREST FILED	MCCRACKEN WILLIAM	1127530
10/22/2004	379	REFUND AUTHORIZED	\$10.00;OVERPAYMENT	962963
12/26/2000	485	MULTIPLE PAYMENT	480;2000	239489
12/13/2000	669	LAND STATUS CHECKED		
12/12/2000	501	ACCT ADV IN LEAD FILE	AMC355008;	
09/11/2000	404	COUNTY RECORDATION	200004091	
09/01/2000	880	RESERVED MINERAL ESTATE	SX	

Line Nr Remarks

NO WARRANTY IS MADE BY BLM  
FOR USE OF THE DATA FOR  
PURPOSES NOT INTENDED BY BLM

**DEPARTMENT OF THE INTERIOR  
BUREAU OF LAND MANAGEMENT  
MINING CLAIMS  
(LIVE) Serial Register Page**

Run Date/Time: 06/24/2013 12:35 PM

Page 1 of 2

01 10-21-1976;090STAT0090;43USC1744

Total Acres

Serial Number

Case Type 384201: PLACER CLAIM

160.000

AMC355009

Claim Name: GOLDEN RECOVERY #2

Lead File Number

Commodity :

AMC355008

Case Disposition: ACTIVE

Required Maintenance Fee: \$1,120.00

Name & Address	Int Rel
EIMER DEREK PO BOX 590 HAPPY CAMP, CA 96039-0590	CLAIMANT

Mer Twp	Rng	Sec	Quadrant	District/Field Office	County
14	0030N	0200W	002 NE	YUMA FO	LA PAZ

Act Date	Code	Action	Action Remarks	Receipt Number
09/01/2000	403	LOCATION DATE		
11/30/2000	395	RECORDATION NOTICE RECD		
08/27/2012	483	SMALL MINER CERT FILED	2013	
10/02/2012	480	EVID OF ASSMT FILED	2012	2664684
08/16/2011	483	SMALL MINER CERT FILED	2012	
09/13/2011	480	EVID OF ASSMT FILED	2011	2430103
08/03/2010	483	SMALL MINER CERT FILED	2011	
12/29/2010	480	EVID OF ASSMT FILED	2010	2270410
07/13/2009	483	SMALL MINER CERT FILED	2010	
09/14/2009	480	EVID OF ASSMT FILED	2009	2001563
08/21/2008	483	SMALL MINER CERT FILED	2009	
09/23/2008	480	EVID OF ASSMT FILED	2008	1791233
08/24/2007	483	SMALL MINER CERT FILED	2008	
10/25/2007	480	EVID OF ASSMT FILED	2007	1593102
08/31/2006	483	SMALL MINER CERT FILED	2007	
10/17/2006	480	EVID OF ASSMT FILED	2006	1378199
08/29/2005	483	SMALL MINER CERT FILED	2006	
12/30/2005	480	EVID OF ASSMT FILED	2005	1216937
08/30/2004	483	SMALL MINER CERT FILED	2005	
08/30/2004	481	NOTICE OF INTENT TO HOLD	2004	944053
09/01/2003	483	SMALL MINER CERT FILED	2004	
12/08/2003	480	EVID OF ASSMT FILED	2003	795533
09/01/2002	483	SMALL MINER CERT FILED	2003	
12/30/2002	480	EVID OF ASSMT FILED	2002	614668
08/20/2001	483	SMALL MINER CERT FILED	2002	
10/30/2001	481	NOTICE OF INTENT TO HOLD	2001	402576
12/12/2000	484	LOCATION YEAR / MAINTENANCE	2001	233021

NO WARRANTY IS MADE BY BLM  
FOR USE OF THE DATA FOR  
PURPOSES NOT INTENDED BY BLM

DEPARTMENT OF THE INTERIOR  
BUREAU OF LAND MANAGEMENT  
MINING CLAIMS  
(LIVE) Serial Register Page

Run Date/Time: 06/24/2013 12:35 PM

Page 2 of 2

02/15/2011	396	TRF OF INTEREST FILED	KOONS MARY	2293802
12/18/2007	396	TRF OF INTEREST FILED	TROMBETTA JANICE	1624677
12/18/2007	396	TRF OF INTEREST FILED	FLORINA VELMA	1624677
12/18/2007	396	TRF OF INTEREST FILED	KOONS RAY	1624677
12/18/2007	396	TRF OF INTEREST FILED	ROBERTSON CHRISTINE	1624677
12/18/2007	396	TRF OF INTEREST FILED	TABBERT KAY	1624677
12/18/2007	396	TRF OF INTEREST FILED	NELSON BRENDA	1624677
12/18/2007	396	TRF OF INTEREST FILED	URBAN JACOB	1624677
05/01/2007	396	TRF OF INTEREST FILED	MILES SHERRIE	1484180
08/08/2005	396	TRF OF INTEREST FILED	MCCRACKEN WILLIAM	1127530
12/26/2000	485	MULTIPLE PAYMENT	480;2000	239489
12/13/2000	669	LAND STATUS CHECKED		
12/12/2000	501	ACCT ADV IN LEAD FILE	AMC355008;	
09/11/2000	404	COUNTY RECORDATION	200004092	
09/01/2000	880	RESERVED MINERAL ESTATE	SX	

Line Nr Remarks

---

NO WARRANTY IS MADE BY BLM  
FOR USE OF THE DATA FOR  
PURPOSES NOT INTENDED BY BLM

# THE NEW 49'ers INCORPORATED

Amc 355 008

September 26, 2012

Bureau of Land Management  
Division of Support Services  
One N. Central Avenue Suite 800  
Phoenix, AZ 85004-4427

Dear BLM:

Please find \$20 for the following Affidavit of assessment work.

Golden Recovery #1 AMC 355008  
Golden Recovery #2 AMC 355009

Enclosed you will find a copy of these, can you please stamp them and return them for my record.

Thank you so much for your assistance and support in this filing.

Sincerely,



Marcella Charlan

ENTERED INTO COMPUTER

PHOENIX, AZ

2012 OCT -2 A 9:58

RECEIVED  
BLM, AZ STATE OFFICE



RECORDING REQUESTED BY:  
(Mail Recording to:)

NAME: **The New 49'ers**

Address: PO Box 47  
Happy Camp, CA 96039

FOR RECORDER'S USE

**AFFIDAVIT OF ASSESSMENT WORK (CALIFORNIA)**

No. of Claims	2
x \$10/Claim =	\$20
<b>Total due BLM \$</b>	<b>\$20</b>

To whom it may concern, please take notice that:

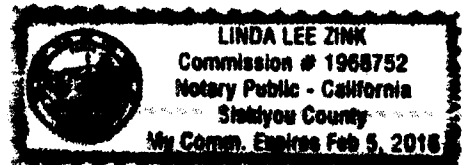
- Certain labor and improvements required by law were performed or made on, or for the benefit of, the following mining claim or claims (which together comprise a group of contiguous claims) in the County of La Paz, Arizona in the mining assessment year ending September 1, **2012**

Name of Mining Claim	Location by S/T/R/Mer. Example: 29/9N/14E/SBM	CAMC No.	County Recordation Data (Write in Instrument or Book and Page)		Original Recordation	Date	Last Amended	PHOENIX, AZ	2012 OCT - 2 A 9:57P	RECEIVED D.L.M. AZ STATE OFFICE
			Instrument	Page						
Golden Recovery	#1	355008								
Golden Recovery	#2	355009								
										\$ 1885.00

(If more space is needed use supplemental sheet)

- Type of labor and improvements (specify what was done and give the total value for that labor and improvements at least \$100 for each claim). If a geological, geochemical, or geophysical survey was performed, as per 30 U.S.C. 28-1, reference title of report of survey in question, give cost and date of the survey and report, and indicate it was filed with the County Recorder.

Description	Value
Performed sampling activity and active mining on claims.	



*Linda Lee Zink*  
Notary Public - CA  
Siskiyou

TAX COLLECTOR USE

Total Value: \$ 1885.00

2B. Date(s) the assessment work was performed MARCH 1ST THRU 10TH 2012  
(month) (day(s)) (Year)

3. Name(s) and address(s) of Person(s) who performed the labor and improvements:

<u>Name(s) (print)</u>	<u>Current Mailing or Residence Address (print)</u>
<u>MARK CHESTNUT</u>	<u>PO, Box 9169, APACHE SET A2 85178</u>
<u>TERRI CHESTNUT</u>	<u>SAME</u>

4. Name(s) and address(s) of Person(s) who hold and claim subject mining claim(s) for contained therein:

<u>Name(s) (print)</u>	<u>Current Mailing or Residence Address</u>
<u>Derek Eimer</u>	<u>PO Box 590, Happy Camp, CA 96039</u>

RECEIVED  
 BLM - AZ STATE OFFICE  
 2012 OCT -2- A 9:51  
 PHOENIX, AZ

5. The undersigned testify that on the date of MARCH 10TH 2012 all monuments required by law were erected upon the subject claim(s), and all notices required by law were posted on the subject claim(s) or copies thereof were in place, and at said date each corner monument bore or contained marking sufficient to appropriately designate the corner of the claim to which it pertains and the name of the claim(s).

I (we) hereby certify under penalty of perjury under the laws of the State of California that the foregoing statements are true and correct.

Mark Chestnut Date SEPT 10, 2012  
 (Signature of person(s) responsible for above statements)

**FAILURE TO FILE ANNUALLY EVIDENCE OF ASSESSMENT WORK OR NOTICE OF INTENT TO HOLD A MINING CLAIM WITH BOTH THE APPROPRIATE COUNTY RECORDER AND THE BUREAU OF LAND MANAGEMENT WITHIN PRESCRIBED TIME PERIODS WILL CONSTITUTE AN ABANDONMENT OF THE MINING CLAIM(S).**

**FILE THIS ORIGINAL NOTICE WITH APPROPRIATE COUNTY RECORDER (by September 30) AND FILE A DUPLICATE NOTICE (by December 30) WITH THE BUREAU OF LAND MANAGEMENT, CALIFORNIA STATE OFFICE, 2800 COTTAGE WAY, RM-W1834, SACRAMENTO, CALIFORNIA**

Any person who willfully makes a false statement with respect to any mining claim on the affidavit of labor or improvements or on the supplementary affidavit is guilty of a misdemeanor, and upon conviction shall be punished by a fine of not more than two hundred dollars (\$200) or by imprisonment in the county jail for not more than six months, or by both the fine and imprisonment. (Public Resources Code of California, Div. 3.5, Chap. 1, Sec. 3913c,d).

This form is for the purpose of complying with the laws of the United States and the State of California pertaining to assessment work (30 USC 28, 43 CFR 3833.2). Subject to Paperwork Reduction Act and Privacy Act statements available at the BLM California State Office, Sacramento.

**THE NEW 49'ERS, INC.**

P.O. Box 47 • 27 Davis Road  
Happy Camp, CA 96039

FIRST-CLASS MAIL  
U.S. POSTAGE PAID  
HAPPY CAMP, CA  
PERMIT #28

RETURN TO SENDER REQUESTED

RECEIVED  
B.L.M. AZ STATE OFFICE

2017 OCT -2 A 9:58


PHOENIX, AZ

BLM  
One N Central Ave Ste 500  
Phoenix, AZ 85004



Apply Priority Mail

PLACE STICKER AT TOP OF ENVELOPE TO THE RIGHT OF THE RETURN ADDRESS, FOLD AT DOTTED LINE  
**CERTIFIED MAIL™**



7012 1010 0001 4033 1437



U.S. POSTAGE  
PAID  
HAPPY CAMP, CA  
95039  
SEP 26, 12  
AMOUNT

**\$0.00**  
00067455-02

1006 85004

PHOENIX, AZ  
2012 OCT -2 A 9 58  
RECEIVED  
B.L.M. AZ STATE OFFICE

RECEIVED OFFICE  
D.L.M. AZ STATE OFFICE  
2012 OCT -2 A 9 58  
PHOENIX, AZ



# Mailing Envelope

Visit us at [usps.com](http://usps.com)



PLEASE PRESS FIRMLY

PLEASE PRESS FIRMLY

**Mail bearing postage inside the mailer must be canceled by U.S. Postal Service prior to inserting into mailer.**

## HOW TO USE

1. Place pre-addressed envelope inside this Priority Mail mailer
  - Make sure address shows through the window
  - Any postage on the envelope must appear in the window area
  - Any postage on the envelope must be canceled by a USPS employee
2. Affix (apply) Priority Mail postage or meter strip to the front of the Priority Mail mailer
3. Seal flap on Priority Mail mailer envelope



EP14H


Please recycle.

This packaging is the property of the U.S. Postal Service® and is provided solely for use in sending Priority Mail®. Misuse may be a violation of federal law. This packaging is not for resale.



Apply Priority Mail

PLACE STICKER AT TOP OF ENVELOPE TO THE RIGHT OF THE RETURN ADDRESS, FOLD AT DOTTED LINE  
**CERTIFIED MAIL™**



7012 1010 0001 4033 1437



U.S. POSTAGE  
PAID  
HAPPY CAMP, CA  
96039  
SEP 26, 12  
AMOUNT  
**\$0.00**  
00067455-02

1006 85004

PHOENIX, AZ

2012 OCT -2 A 9 58

RECEIVED  
B.L.M. AZ STATE OFFICE

RECEIVED  
B.L.M. AZ STATE OFFICE  
2012 OCT -2 A 9 58  
PHOENIX, AZ

**THE NEW 49'ERS, INC.**

P.O. Box 47 • 27 Davis Road

Happy Camp, CA 96039

FIRST-CLASS MAIL  
U.S. POSTAGE PAID  
HAPPY CAMP, CA  
PERMIT #28

RETURN TO SENDER REQUESTED

RECEIVED  
B.L.M. AZ STATE OFFICE

2012 OCT -2 A 9:58

PHOENIX, AZ

BLM  
One N Central Ave Ste 500  
Phoenix, AZ 85004

**United States Department of the Interior**  
**Bureau of Land Management**  
 LANDS/RECREATION & PLANNING  
 ONE N CENTRAL AVE  
 PHOENIX, AZ 85004 -2203  
 Phone: 602-417-9200

Receipt

No: 2664684

<b>Transaction #:</b> 2745746		<b>ENTERED INTO COMPUTER</b>
<b>Date of Transaction:</b> 10/04/2012		
<b>CUSTOMER:</b>		
THE NEW 49'ERS, INC. PO BOX 47 27 DAVIS RD HAPPY CAMP, CA 96039-0047 US		

LINE #	QTY	DESCRIPTION	REMARKS	UNIT PRICE	TOTAL
1	1.00	LOCATABLE MINERALS / MINING CLAIMS-NOT NEW-UNADJUD, ONE AUTH NO. ONLY / MINING CLAIM MONEY RECEIVED <b>CASES: AMC355008/\$20.00</b>	POL - 2	- n/a -	20.00
<b>TOTAL:</b>					<b>\$20.00</b>

PAYMENT INFORMATION			
1	AMOUNT:	20.00	POSTMARKED: N/A
	TYPE:	CHECK	RECEIVED: 10/02/2012
	CHECK NO:	18588	
	NAME:	THE NEW 49'ERS, INC. PO BOX 47 27 DAVIS RD HAPPY CAMP CA 96039-0047 US	

REMARKS
TEMP. RECEIPT #181585

This receipt was generated by the automated BLM Collections and Billing System and is a paper representation of a portion of the official electronic record contained therein.



UNITED STATES DEPARTMENT OF THE INTERIOR  
BUREAU OF LAND MANAGEMENT

MC NATIONWIDE CLAIMANT LISTING  
November 02, 2012

Cust	AZ	CA	National Total
	CLAIMAN	CLAIMAN	
EIMER DEREK PO BOX 47 HAPPY CAMP, CA 96039-0047		4	4
EIMER DEREK PO BOX 590 HAPPY CAMP, CA 96039-0590	2		2
NEW 49ERS INC PO BOX 47 HAPPY CAMP, CA 96039-0047		9	9

UNITED STATES  
DEPARTMENT OF THE INTERIOR  
BUREAU OF LAND MANAGEMENT

MAINTENANCE FEE WAIVER CERTIFICATION

FORM APPROVED  
OMB NO. 1004-0114  
Expires: August 31, 2013

467

355008

SEE INSTRUCTIONS ON PAGE 2

PB

- This small miner waiver is filed for the assessment year beginning on September 1, 2012 and ending on September 1, 2013.
- The undersigned and all related parties owned ten or fewer mining claims, mill, or tunnel sites located and maintained on Federal lands in the United States of America on September 1, 2012.
- The undersigned have performed the assessment work required by law for each mining claim listed prior to filing this waiver and understand that by filing this form, the undersigned must file an affidavit of assessment work with the Bureau of Land Management (BLM) by the December 30th following the filing of this waiver.
- The undersigned understand that if the assessment work obligation has not yet come due under 30 U.S.C. 28 (for those claims in their first assessment year only), a notice of intent to hold reciting this condition must be recorded by the December 30th following the filing of this waiver.
- The undersigned understand that mill and tunnel sites may also be listed on this waiver and be waived from payment of the maintenance fee, and that a notice of intent to hold for these sites is required to be filed with the BLM by the December 30th following the filing of this waiver.
- The undersigned understand and acknowledge that pursuant to 43 U.S.C. 1212 and 18 U.S.C. 1001, the filing or recording of a false, fictitious, or fraudulent document with the BLM may result in a fine of up to \$250,000, a prison term not to exceed five years, or both.
- The mining claims, mill or tunnel sites for which this waiver from payment of the maintenance fees is requested are:

CLAIM OR SITE NAME	BLM RECORDATION SERIAL NUMBER
1. Golden Recovery # 1	✓ AMC 355008
2. Golden Recovery # 2	AMC 355009
3.	
4.	
5.	
6.	
7.	
8.	
9.	
10.	

The owner(s) (claimants) of the above mining claims and sites are:

Derek Eimer

(Owner's Name - Please Print)

See Attachment

(Owner's Signature)

PO Box 590

(Owner's Mailing Address)

Happy Camp

(City)

CA

(State)

96039

(Zip Code)

(Owner's Name - Please Print)

(Owner's Mailing Address)

(Owner's Signature)

(City)

(State)

(Zip Code)

(Owner's Name - Please Print)

(Owner's Mailing Address)

(Owner's Signature)

(City)

(State)

(Zip Code)

(Owner's Name - Please Print)

(Owner's Mailing Address)

(Owner's Signature)

(City)

(State)

(Zip Code)

(Continued on page 2)

ENTERED IN COMPUTER

RE 9/17/12

RECEIVED  
BLM AZ STATE OFFICE  
2012 AUG 21 P 3:23  
PHOENIX, ARIZONA

RECEIVED  
BLM AZ STATE OFFICE  
2012 AUG 21 P 3:23  
PHOENIX, ARIZONA

NL 1 of 2  
RE

(Owner's Name - Please Print)

(Owner's Signature)

(Owner's Mailing Address)

(City)

(State)

(Zip Code)

(Owner's Name - Please Print)

(Owner's Signature)

(Owner's Mailing Address)

(City)

(State)

(Zip Code)

(Owner's Name - Please Print)

(Owner's Signature)

(Owner's Mailing Address)

(City)

(State)

(Zip Code)

(Owner's Name - Please Print)

(Owner's Signature)

(Owner's Mailing Address)

(City)

(State)

(Zip Code)

18 U.S.C. 1001 and 43 U.S.C. 1212 make it a crime for any person knowingly and willfully to make to any department or agency of the United States any false, fictitious or fraudulent statements or representations as to any matter within its jurisdiction.

INSTRUCTIONS

1. This certification is made under the provisions of 43 U.S.C. § 1744 and 30 U.S.C. §28-28k and the regulations thereunder (43 CFR Part 3830).
2. The claimant(s) must fill in the dates in paragraph 1 for the beginning and ending of the assessment year for which this waiver is sought.
3. The claimant(s) must fill in the date in paragraph 2 for the beginning of the assessment year for which this waiver is sought.
4. All claim and site names and BLM serial numbers must be listed for the mining claims, mill sites, and tunnel sites for which the waiver is sought.
5. All owners of the mining claims, mill sites, and tunnel sites and their addresses must be given.
6. This waiver form must be signed by all the claimants or their designated agent, in original form. If an agent is designated, a notarized designation of agent, signed by all of the claimants with proper address given, must be submitted with this waiver.
7. This form must be filed no later than September 1st for the upcoming assessment year in the BLM State Office where the mining claims or sites are recorded, or the waiver cannot be granted by the BLM. (Example: To obtain a waiver for the assessment year 2012, which begins on September 1, 2011, you must qualify for and file for a waiver no later than September 1, 2011, in the proper BLM State Office.)
8. For all mining claims which require assessment work, you must record an affidavit of labor on or before the December 30th immediately following the filing of this waiver. For all other mining claims or sites waived, you must record a notice of intent to hold on or before the December 30th immediately following the filing of this waiver.
9. Mill and tunnel sites may also be listed on this waiver and be waived from payment of the maintenance fee. A notice of intent to hold for these sites is required to be filed by the December 30th following the filing of this waiver.

FOR OFFICIAL USE ONLY

PHOENIX, ARIZONA  
2012 AUG 27 P 3: 23  
RECEIVED  
BLM AZ STATE OFFICE

Derek Eimer

(Owner's Name - Please Print)

*Derek Eimer*

(Owner's Signature)

PO Box 590

(Owner's Mailing Address)

Happy Camp

(City)

CA

(State)

96039

(Zip Code)

(Owner's Name - Please Print)

(Owner's Signature)

(Owner's Mailing Address)

(City)

(State)

(Zip Code)

(Owner's Name - Please Print)

(Owner's Signature)

(Owner's Mailing Address)

(City)

(State)

(Zip Code)

(Owner's Name - Please Print)

(Owner's Signature)

(Owner's Mailing Address)

(City)

(State)

(Zip Code)

18 U.S.C. 1001 and 43 U.S.C. 1212 make it a crime for any person knowingly and willfully to make to any department or agency of the United States any false, fictitious or fraudulent statements or representations as to any matter within its jurisdiction.

INSTRUCTIONS

1. This certification is made under the provisions of 43 U.S.C. § 1744 and 30 U.S.C. §28-28k and the regulations thereunder (43 CFR Part 3830).
2. The claimant(s) must fill in the dates in paragraph 1 for the beginning and ending of the assessment year for which this waiver is sought.
3. The claimant(s) must fill in the date in paragraph 2 for the beginning of the assessment year for which this waiver is sought.
4. All claim and site names and BLM serial numbers must be listed for the mining claims, mill sites, and tunnel sites for which the waiver is sought.
5. All owners of the mining claims, mill sites, and tunnel sites and their addresses must be given.
6. This waiver form must be signed by all the claimants or their designated agent, in original form. If an agent is designated, a notarized designation of agent, signed by all of the claimants with proper address given, must be submitted with this waiver.
7. This form must be filed no later than September 1st for the upcoming assessment year in the BLM State Office where the mining claims or sites are recorded, or the waiver cannot be granted by the BLM. (Example: To obtain a waiver for the assessment year 2012, which begins on September 1, 2011, you must qualify for and file for a waiver no later than September 1, 2011, in the proper BLM State Office.)
8. For all mining claims which require assessment work, you must record an affidavit of labor on or before the December 30th immediately following the filing of this waiver. For all other mining claims or sites waived, you must record a notice of intent to hold on or before the December 30th immediately following the filing of this waiver.
9. Mill and tunnel sites may also be listed on this waiver and be waived from payment of the maintenance fee. A notice of intent to hold for these sites is required to be filed by the December 30th following the filing of this waiver.

RECEIVED  
BLM AZ STATE OFFICE  
2012 AUG 27 3:23  
PHOENIX, ARIZONA

FOR OFFICIAL USE ONLY

2082

# THE NEW 49'ers INCORPORATED

August 23, 2012

Bureau of Land Management  
Division of Support Service  
One Central Ave, STE 800  
Phoenix, AZ 85004-4427

Dear BLM,

Please find enclosed Maintenance Fee Waiver Certifications for the assessment year beginning at noon September 1, 2012 and ending at noon on September 1, 2013.

I would like to request the copies enclosed be date stamped for my records. I would appreciate it if you would send these stamped copies to:

The New 49er  
PO Box 47  
Happy Camp, CA 96039

Thank you very much. Your support services are greatly appreciated.

Sincerely,

  
Marcella Charlan

RECEIVED  
BLM AZ STATE OFFICE  
2012 AUG 27 P 3:23  
PHOENIX, ARIZONA

AMC 355008

RECORDING REQUESTED BY:  
(Mail Recording to:)

NAME: The New 49er, Inc

Address: PO Box 47  
Happy Camp, CA 96039

FOR RECORDER'S USE

AFFIDAVIT OF ASSESSMENT WORK (CALIFORNIA)

No. of Claims	1
x \$10/Claim =	\$10
Total due BLM \$	10

To whom it may concern, please take notice that:

- Certain labor and improvements required by law were performed or made on, or for the benefit of, the following mining claim or claims (which together comprise a group of contiguous claims) in the County of La Paz, Arizona, the mining assessment year ending September 1, **2011**

Name of Mining Claim	Location by S/T/R/Mer. Example: 29/9N/14E/SBM	CAMC No.	County Recordation Data (Write in Instrument or Book and Page No.)			
			Original Recordation	Date	Last Amendment	Date
Golden Recovery	#1	355008				
						\$938

(If more space is needed use supplemental sheet)

- Type of labor and improvements (specify what was done and give the total value for that labor and improvements at least \$100 for each claim). If a geological, geochemical, or geophysical survey was performed, as per 30 U.S.C. 28-1, reference title of report of survey in question, give cost and date of the survey and report, and indicate it was filed with the County Recorder.

Description  
Performed sampling activity and active mining on claim.

Value

RECEIVED  
BLM AZ STATE OFFICE  
2011 SEP 13 A 7:48  
PHOENIX, ARIZONA

TAX COLLECTOR USE

# 2430103

Total Value: \$938

RS 9-19-11  
ENTERED IN COMPUTER

2B. Date(s) the assessment work was performed April 17-28 2011  
(month) (day(s)) (Year)

3. Name(s) and address(s) of Person(s) who performed the labor and improvements:

Name(s) (print) Current Mailing or Residence Address (print)  
TERRY McCLURE 3700 S. WESTPORT #925 SIOUX FALLS SD 57106

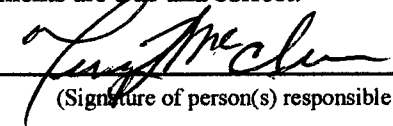
4. Name(s) and address(s) of Person(s) who hold and claim subject mining claim(s) for the valuable mineral(s) contained therein:

Name(s) (print) Current Mailing or Residence Address (print)  
Derek Eimer PO Box 47, Happy Camp, CA 96039

RECEIVED  
BLM AZ STATE OFFICE  
2011 SEP 13 A 7:48  
PHOENIX, ARIZONA

5. The undersigned testify that on the date of April 23, 2011 all monuments required by law were erected upon the subject claim(s), and all notices required by law were posted on the subject claim(s) or copies thereof were in place, and at said date each corner monument bore or contained marking sufficient to appropriately designate the corner of the claim to which it pertains and the name of the claim(s).

I (we) hereby certify under penalty of perjury under the laws of the State of California that the foregoing statements are true and correct:

 Date 8-25-11  
(Signature of person(s) responsible for above statements)

**FAILURE TO FILE ANNUALLY EVIDENCE OF ASSESSMENT WORK OR NOTICE OF INTENT TO HOLD A MINING CLAIM WITH BOTH THE APPROPRIATE COUNTY RECORDER AND THE BUREAU OF LAND MANAGEMENT WITHIN PRESCRIBED TIME PERIODS WILL CONSTITUTE AN ABANDONMENT OF THE MINING CLAIM(S).**

**FILE THIS ORIGINAL NOTICE WITH APPROPRIATE COUNTY RECORDER (by September 30) AND FILE A DUPLICATE NOTICE (by December 30) WITH THE BUREAU OF LAND MANAGEMENT, CALIFORNIA STATE OFFICE, 2800 COTTAGE WAY, RM-W1834, SACRAMENTO, CALIFORNIA 95825-0451**

Any person who willfully makes a false statement with respect to any mining claim on the affidavit of labor or improvements or on the supplementary affidavit is guilty of a misdemeanor, and upon conviction shall be punished by a fine of not more than two hundred dollars(\$200) or by imprisonment in the county jail for not more than six months, or by both the fine and imprisonment. (Public Resources Code of California, Div. 3.5, Chap. 1, Sec. 3913c,d).

This form is for the purpose of complying with the laws of the United States and the State of California pertaining to assessment work (30 USC 28, 43 CFR 3833.2). Subject to Paperwork Reduction Act and Privacy Act statements available at the BLM California State Office, Sacramento.

**CALIFORNIA ALL-PURPOSE ACKNOWLEDGMENT**

State of California

County of Siskiyou }

On 8.25.11 before me, Linda Lee Zink  
Date Here Insert Name and Title of the Officer

personally appeared Terry Lee McClure  
Name(s) of Signer(s)

who proved to me on the basis of satisfactory evidence to be the person(s) whose name(s) is/are subscribed to the within instrument and acknowledged to me that he/~~she/they~~ executed the same in his/~~her/their~~ authorized capacity(ies), and that by his/~~her/their~~ signature(s) on the instrument the person(s), or the entity upon behalf of which the person(s) acted, executed the instrument.

I certify under PENALTY OF PERJURY under the laws of the State of California that the foregoing paragraph is true and correct.

WITNESS my hand and official seal.



Place Notary Seal Above

Signature Linda Lee Zink  
Signature of Notary Public

**OPTIONAL**

*Though the information below is not required by law, it may prove valuable to persons relying on the document and could prevent fraudulent removal and reattachment of this form to another document.*

**Description of Attached Document**

Title or Type of Document: Affidavit of Assessment Work


Document Date: 8.25.11 Number of Pages: \_\_\_\_\_

Signer(s) Other Than Named Above: \_\_\_\_\_

**Capacity(ies) Claimed by Signer(s)**

Signer's Name: \_\_\_\_\_


- Individual
- Corporate Officer — Title(s): \_\_\_\_\_
- Partner —  Limited  General
- Attorney in Fact
- Trustee
- Guardian or Conservator
- Other: \_\_\_\_\_



Signer Is Representing: \_\_\_\_\_

Signer's Name: \_\_\_\_\_

- Individual
- Corporate Officer — Title(s): \_\_\_\_\_
- Partner —  Limited  General
- Attorney in Fact
- Trustee
- Guardian or Conservator
- Other: \_\_\_\_\_



Signer Is Representing: \_\_\_\_\_

RECEIVED  
 BLM AZ STATE OFFICE  
 2011 SEP 13 A 7:48  
 PHOENIX, ARIZONA



RECORDING REQUESTED BY:  
(Mail Recording to:)

NAME: The New 49er, Inc

Address: PO Box 47  
Happy Camp, CA 96039

FOR RECORDER'S USE

**AFFIDAVIT OF ASSESSMENT WORK (CALIFORNIA)**

No. of Claims	1
x \$10/Claim =	\$10
Total due BLM \$	10

To whom it may concern, please take notice that:

1. Certain labor and improvements required by law were performed or made on, or for the benefit of, the following mining claim or claims (which together comprise a group of contiguous claims) in the County of La Paz, Arizona, in the mining assessment year ending September 1, **2011**

Name of Mining Claim	Location by S/T/R/Mer. Example: 29/9N/14E/SBM	CAMC No.	County Recordation Data (Write in Instrument or Book and Page No.)			
			Original Recordation	Date	Last Amendment	Date
Golden Recovery	#2	355009				
						\$925

(If more space is needed use supplemental sheet)

- 2A. Type of labor and improvements (specify what was done and give the total value for that labor and improvements at least \$100 for each claim). If a geological, geochemical, or geophysical survey was performed, as per 30 U.S.C. 28-1, reference title of report of survey in question, give cost and date of the survey and report, and indicate it was filed with the County Recorder.

Description  
Performed sampling activity and active mining on claim.

Value  
2011 SEP 13 A 7:48  
RECEIVED  
BLM AZ STATE OFFICE  
PHOENIX, ARIZONA

TAX COLLECTOR USE

Total Value: \$925

2B. Date(s) the assessment work was performed April 3-9 2011  
(month) (day(s)) (Year)

3. Name(s) and address(s) of Person(s) who performed the labor and improvements:

Name(s) (print) Current Mailing or Residence Address (print)  
Terry McClure 3700 S. WESTPORT #925 SLOUX FALLS SD 57106

4. Name(s) and address(s) of Person(s) who hold and claim subject mining claim(s) for the valuable mineral(s) contained therein:

Name(s) (print) Current Mailing or Residence Address (print)  
Derek Eimer PO Box 47, Happy Camp, CA 96039  
Terry McClure 3700 S. WESTPORT #925 SLOUX FALLS SD 57106

5. The undersigned testify that on the date of April 9, 2011 all monuments required by law were erected upon the subject claim(s), and all notices required by law were posted on the subject claim(s) or copies thereof were in place, and at said date each corner monument bore or contained marking sufficient to appropriately designate the corner of the claim to which it pertains and the name of the claim(s).

I (we) hereby certify under penalty of perjury under the laws of the State of California that the foregoing statements are true and correct:

Terry McClure Date 8-2  
(Signature of person(s) responsible for above statements)

RECEIVED  
CALIFORNIA STATE OFFICE  
TULSA, ARIZONA  
SEP 3 11 48

**FAILURE TO FILE ANNUALLY EVIDENCE OF ASSESSMENT WORK OR NOTICE OF INTENT TO HOLD A MINING CLAIM WITH BOTH THE APPROPRIATE COUNTY RECORDER AND THE BUREAU OF LAND MANAGEMENT WITHIN PRESCRIBED TIME PERIODS WILL CONSTITUTE AN ABANDONMENT OF THE MINING CLAIM(S).**

**FILE THIS ORIGINAL NOTICE WITH APPROPRIATE COUNTY RECORDER (by September 30) AND FILE A DUPLICATE NOTICE (by December 30) WITH THE BUREAU OF LAND MANAGEMENT, CALIFORNIA STATE OFFICE, 2800 COTTAGE WAY, RM-W1834, SACRAMENTO, CALIFORNIA 95825-0451**

Any person who willfully makes a false statement with respect to any mining claim on the affidavit of labor or improvements or on the supplementary affidavit is guilty of a misdemeanor, and upon conviction shall be punished by a fine of not more than two hundred dollars (\$200) or by imprisonment in the county jail for not more than six months, or by both the fine and imprisonment. (Public Resources Code of California, Div. 3.5, Chap. 1, Sec. 3913c,d).

This form is for the purpose of complying with the laws of the United States and the State of California pertaining to assessment work (30 USC 28, 43 CFR 3833.2). Subject to Paperwork Reduction Act and Privacy Act statements available at the BLM California State Office, Sacramento.

**CALIFORNIA ALL-PURPOSE ACKNOWLEDGMENT**

State of California

County of Siskiyou }

On 8-25-11 before me, Linda Lee Zink  
Date Here Insert Name and Title of the Officer

personally appeared Terry Lee McClure  
Name(s) of Signer(s)

who proved to me on the basis of satisfactory evidence to be the person(s) whose name(s) is/are subscribed to the within instrument and acknowledged to me that he/she/they executed the same in his/her/their authorized capacity(ies), and that by his/her/their signature(s) on the instrument the person(s), or the entity upon behalf of which the person(s) acted, executed the instrument.

I certify under PENALTY OF PERJURY under the laws of the State of California that the foregoing paragraph is true and correct.

WITNESS my hand and official seal.



Signature Linda Lee Zink  
Signature of Notary Public

Place Notary Seal Above

**OPTIONAL**

*Though the information below is not required by law, it may prove valuable to persons relying on the document and could prevent fraudulent removal and reattachment of this form to another document.*

**Description of Attached Document**

Title or Type of Document: Affidavit of Assessment Work


Document Date: 8-25-11 Number of Pages: 1

Signer(s) Other Than Named Above: \_\_\_\_\_

RECEIVED  
 BLM AZ STATE OFFICE  
 2011 SEP 13 A 7:49  
 PHOENIX, ARIZONA


**Capacity(ies) Claimed by Signer(s)**

- Signer's Name: \_\_\_\_\_
- Individual
  - Corporate Officer — Title(s): \_\_\_\_\_
  - Partner —  Limited  General
  - Attorney in Fact
  - Trustee
  - Guardian or Conservator
  - Other: \_\_\_\_\_



Signer Is Representing: \_\_\_\_\_

- Signer's Name: \_\_\_\_\_
- Individual
  - Corporate Officer — Title(s): \_\_\_\_\_
  - Partner —  Limited  General
  - Attorney in Fact
  - Trustee
  - Guardian or Conservator
  - Other: \_\_\_\_\_



Signer Is Representing: \_\_\_\_\_

RECORDING REQUESTED BY:  
(Mail Recording to:)

NAME: **The New 49er, Inc**

Address: PO Box 47  
Happy Camp, CA 96039

FOR RECORDER'S USE

**AFFIDAVIT OF ASSESSMENT WORK (CALIFORNIA)**

No. of Claims	1
< \$10/Claim =	\$10
Total due BLM \$	<b>10</b>

To whom it may concern, please take notice that:

1. Certain labor and improvements required by law were performed or made on, or for the benefit of, the following mining claim or claims (which together comprise a group of contiguous claims) in the County of La Paz, Arizona the mining assessment year ending September 1, **2011**

County Recordation Data  
(Write in Instrument or Book and Page No.)

Name of Mining Claim	Location by S/T/R/Mer. Example: 29/9N/14E/SBM	CAMC No.	Original Recordation		Last Amendment	
			Date	Date	Date	Date
Golden Recovery	#1	355008				
						\$938

(If more space is needed use supplemental sheet)

- 2A. Type of labor and improvements (specify what was done and give the total value for that labor and improvements at least \$100 for each claim). If a geological, geochemical, or geophysical survey was performed, as per 30 U.S.C. 28-1, reference title of report of survey in question, give cost and date of the survey and report, and indicate it was filed with the County Recorder.

Description

Performed sampling activity and active mining on claim.

Value

RECEIVED  
BLM AZ STATE OFFICE  
2011 SEP 13 A 7:49  
PHOENIX, ARIZONA

TAX COLLECTOR USE

Total Value: \$938

COPY

2B. Date(s) the assessment work was performed April 17-23 2011  
(month) (day(s)) (Year)

3. Name(s) and address(s) of Person(s) who performed the labor and improvements:

Name(s) (print) Current Mailing or Residence Address (print)  
Terry McChene 3700 S. Westport #925 Sioux Falls SD 57106

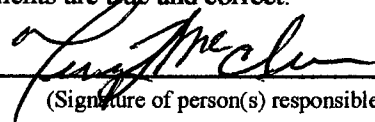
4. Name(s) and address(s) of Person(s) who hold and claim subject mining claim(s) for the valuable mineral(s) contained therein:

Name(s) (print) Current Mailing or Residence Address (print)  
Derek Eimer PO Box 47, Happy Camp, CA 96039

RECEIVED  
BLM AZ STATE OFFICE  
2011 SEP 13  
PHOENIX, ARIZONA

5. The undersigned testify that on the date of April 23, 2011 all monuments required by law were erected upon the subject claim(s), and all notices required by law were posted on the subject claim(s) or copies thereof were in place, and at said date each corner monument bore or contained marking sufficient to appropriately designate the corner of the claim to which it pertains and the name of the claim(s).

I (we) hereby certify under penalty of perjury under the laws of the State of California that the foregoing statements are true and correct:

 Date 8-25-11  
(Signature of person(s) responsible for above statements)

**FAILURE TO FILE ANNUALLY EVIDENCE OF ASSESSMENT WORK OR NOTICE OF INTENT TO HOLD A MINING CLAIM WITH BOTH THE APPROPRIATE COUNTY RECORDER AND THE BUREAU OF LAND MANAGEMENT WITHIN PRESCRIBED TIME PERIODS WILL CONSTITUTE AN ABANDONMENT OF THE MINING CLAIM(S).**

**FILE THIS ORIGINAL NOTICE WITH APPROPRIATE COUNTY RECORDER (by September 30) AND FILE A DUPLICATE NOTICE (by December 30) WITH THE BUREAU OF LAND MANAGEMENT, CALIFORNIA STATE OFFICE, 2800 COTTAGE WAY, RM-W1834, SACRAMENTO, CALIFORNIA 95825-0451**

Any person who willfully makes a false statement with respect to any mining claim on the affidavit of labor or improvements or on the supplementary affidavit is guilty of a misdemeanor, and upon conviction shall be punished by a fine of not more than two hundred dollars(\$200) or by imprisonment in the county jail for not more than six months, or by both the fine and imprisonment. (Public Resources Code of California, Div. 3.5, Chap. 1, Sec. 3913c,d).

This form is for the purpose of complying with the laws of the United States and the State of California pertaining to assessment work (30 USC 28, 43 CFR 3833.2). Subject to Paperwork Reduction Act and Privacy Act statements available at the BLM California State Office, Sacramento.

**CALIFORNIA ALL-PURPOSE ACKNOWLEDGMENT**

State of California

County of Siskiyou

On 8.25.11 before me, Linda Lee Zink  
Date Here Insert Name and Title of the Officer

personally appeared Terry Lee McClure  
Name(s) of Signer(s)

who proved to me on the basis of satisfactory evidence to be the person(s) whose name(s) is/are subscribed to the within instrument and acknowledged to me that he/~~she/they~~ executed the same in his/~~her/their~~ authorized capacity(ies), and that by his/~~her/their~~ signature(s) on the instrument the person(s), or the entity upon behalf of which the person(s) acted, executed the instrument.

I certify under PENALTY OF PERJURY under the laws of the State of California that the foregoing paragraph is true and correct.

WITNESS my hand and official seal.



Place Notary Seal Above

Signature Linda Lee Zink  
Signature of Notary Public

**OPTIONAL**

*Though the information below is not required by law, it may prove valuable to persons relying on the document and could prevent fraudulent removal and reattachment of this form to another document.*

**Description of Attached Document**

Title or Type of Document: Affidavit of Assessment Work

Document Date: 8.25.11 Number of Pages: 1


Signer(s) Other Than Named Above: \_\_\_\_\_

**Capacity(ies) Claimed by Signer(s)**

Signer's Name: \_\_\_\_\_

- Individual
- Corporate Officer — Title(s): \_\_\_\_\_
- Partner —  Limited  General
- Attorney in Fact
- Trustee
- Guardian or Conservator
- Other: \_\_\_\_\_


Signer Is Representing: \_\_\_\_\_



Signer's Name: \_\_\_\_\_

- Individual
- Corporate Officer — Title(s): \_\_\_\_\_
- Partner —  Limited  General
- Attorney in Fact
- Trustee
- Guardian or Conservator
- Other: \_\_\_\_\_

Signer Is Representing: \_\_\_\_\_



RECEIVED  
 BLM AZ STATE OFFICE  
 2011 SEP 13 A 7:49  
 HOENIX, ARIZONA

RECORDING REQUESTED BY:  
(Mail Recording to:)

NAME: **The New 49er, Inc**

Address: PO Box 47  
Happy Camp, CA 96039

FOR RECORDER'S USE

**AFFIDAVIT OF ASSESSMENT WORK (CALIFORNIA)**

No. of Claims	1
x \$10/Claim =	\$10
Total due BLM \$	<b>10</b>

To whom it may concern, please take notice that:

1. Certain labor and improvements required by law were performed or made on, or for the benefit of, the following mining claim or claims (which together comprise a group of contiguous claims) in the County of La Paz, Arizona, in the mining assessment year ending September 1, **2011**

Name of Mining Claim	Location by S/T/R/Mer. Example: 29/9N/14E/SBM	CAMC No.	County Recordation Data (Write in Instrument or Book and Page No.)			
			Original Recordation	Date	Last Amendment	Date
Golden Recovery	#2	355009				
						\$925

(If more space is needed use supplemental sheet)

- 2A. Type of labor and improvements (specify what was done and give the total value for that labor and improvements at least \$100 for each claim). If a geological, geochemical, or geophysical survey was performed, as per 30 U.S.C. 28-1, reference title of report of survey in question, give cost and date of the survey and report, and indicate it was filed with the County Recorder.

Description  
Performed sampling activity and active mining on claim.

RECEIVED  
 CLM AZ STATE OFFICE  
 2011 SEP 13 A 7:49  
 PHOENIX, ARIZONA

TAX COLLECTOR USE

Total Value: \$925

COPY

2B. Date(s) the assessment work was performed April 3-9 2011  
(month) (day(s)) (Year)

3. Name(s) and address(s) of Person(s) who performed the labor and improvements:

Name(s) (print) Current Mailing or Residence Address (print)  
Terry McClure 3700 S. WESTPORT #925 SLOUX FALLS SD 57106

4. Name(s) and address(s) of Person(s) who hold and claim subject mining claim(s) for the valuable mineral(s) contained therein:

Name(s) (print) Current Mailing or Residence Address (print)  
Derek Eimer PO Box 47, Happy Camp, CA 96039  
Terry McClure 3700 S. WESTPORT #925 SLOUX FALLS SD 57106

5. The undersigned testify that on the date of April 9, 2011 all monuments required by law were erected upon the subject claim(s), and all notices required by law were posted on the subject claim(s) or copies thereof were in place, and at said date each corner monument bore or contained marking sufficient to appropriately designate the corner of the claim to which it pertains and the name of claim(s).

I (we) hereby certify under penalty of perjury under the laws of the State of California that the foregoing statements are true and correct.

Terry McClure  
(Signature of person(s) responsible for above statements)

Date 8-25-11

RECEIVED  
BLM STATE OFFICE  
SEP 13 AM 7:49  
PHOENIX, ARIZONA

FAILURE TO FILE ANNUALLY EVIDENCE OF ASSESSMENT WORK OR NOTICE OF INTENT TO HOLD A MINING CLAIM WITH BOTH THE APPROPRIATE COUNTY RECORDER AND THE BUREAU OF LAND MANAGEMENT WITHIN PRESCRIBED TIME PERIODS WILL CONSTITUTE AN ABANDONMENT OF THE MINING CLAIM(S).

FILE THIS ORIGINAL NOTICE WITH APPROPRIATE COUNTY RECORDER (by September 30) AND FILE A DUPLICATE NOTICE (by December 30) WITH THE BUREAU OF LAND MANAGEMENT, CALIFORNIA STATE OFFICE, 2800 COTTAGE WAY, RM-W1834, SACRAMENTO, CALIFORNIA 95825-0451

Any person who willfully makes a false statement with respect to any mining claim on the affidavit of labor or improvements or on the supplementary affidavit is guilty of a misdemeanor, and upon conviction shall be punished by a fine of not more than two hundred dollars(\$200) or by imprisonment in the county jail for not more than six months, or by both the fine and imprisonment. (Public Resources Code of California, Div. 3.5, Chap. 1, Sec. 3913c,d).

This form is for the purpose of complying with the laws of the United States and the State of California pertaining to assessment work (30 USC 28, 43 CFR 3833.2). Subject to Paperwork Reduction Act and Privacy Act statements available at the BLM California State Office, Sacramento.



**CALIFORNIA ALL-PURPOSE ACKNOWLEDGMENT**

State of California

County of Siskiyou }

On 8-25-11 before me, Linda Lee Zink  
Date Here Insert Name and Title of the Officer

personally appeared Terry Lee McClure  
Name(s) of Signer(s)

who proved to me on the basis of satisfactory evidence to be the person(s) whose name(s) is/are subscribed to the within instrument and acknowledged to me that he/she/they executed the same in his/her/their authorized capacity(ies), and that by his/her/their signature(s) on the instrument the person(s), or the entity upon behalf of which the person(s) acted, executed the instrument.

I certify under PENALTY OF PERJURY under the laws of the State of California that the foregoing paragraph is true and correct.

WITNESS my hand and official seal.



Place Notary Seal Above

Signature Linda Lee Zink  
Signature of Notary Public

**OPTIONAL**

*Though the information below is not required by law, it may prove valuable to persons relying on the document and could prevent fraudulent removal and reattachment of this form to another document.*

**Description of Attached Document**

Title or Type of Document: Affidavit of Assessment Work

Document Date: 8-25-11 Number of Pages: \_\_\_\_\_


Signer(s) Other Than Named Above: \_\_\_\_\_

RECEIVED  
 BLM AZ STATE OFFICE  
 2011 SEP 13 A 7:49  
 PHOENIX ARIZONA

**Capacity(ies) Claimed by Signer(s)**

Signer's Name: \_\_\_\_\_

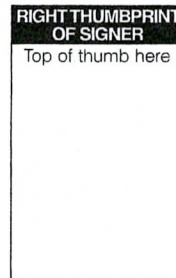
- Individual
- Corporate Officer — Title(s): \_\_\_\_\_
- Partner —  Limited  General
- Attorney in Fact
- Trustee
- Guardian or Conservator
- Other: \_\_\_\_\_



Signer Is Representing: \_\_\_\_\_

Signer's Name: \_\_\_\_\_

- Individual
- Corporate Officer — Title(s): \_\_\_\_\_
- Partner —  Limited  General
- Attorney in Fact
- Trustee
- Guardian or Conservator
- Other: \_\_\_\_\_



Signer Is Representing: \_\_\_\_\_

# THE NEW 49'ers INCORPORATED

September 8, 2011

Bureau of Land Management  
Division of Support Services  
One N. Central Avenue Suite 800  
Phoenix, AZ 85004-4427

Dear BLM:


Please find enclosed \$20 for the following Affidavit of Assessment work.

GOLDEN RECOVERY #1 AMC 355008  
GOLDEN RECOVERY #2 AMC 355009

Enclosed you will also find a copy of these, can you please stamp it and return to us for our records.

Thank you so much for your assistance and support in this filing.

Sincerely,



Marcella Charlan

RECEIVED  
BLM AZ STATE OFFICE  
2011 SEP 13 A 7:48  
PHOENIX, ARIZONA

**United States Department of the Interior**  
**Bureau of Land Management**  
 LANDS/RECREATION & PLANNING  
 ONE N CENTRAL AVE  
 PHOENIX, AZ 85004 -2203  
 Phone: 602-417-9200

Receipt

No:

2430103

<b>Transaction #:</b> 2505655	
<b>Date of Transaction:</b> 09/13/2011	
CUSTOMER:	
THE NEW 49ERS INC PO BOX 47 HAPPY CAMP, CA 96039-0047 US	

LINE #	QTY	DESCRIPTION	REMARKS	UNIT PRICE	TOTAL
1	1.00	LOCATABLE MINERALS / MINING CLAIMS-NOT NEW-UNADJUD, ONE AUTH NO. ONLY / MINING CLAIM MONEY RECEIVED CASES: AMC355008/\$20.00	POL 2011/2	- n/a -	20.00
<b>TOTAL:</b>					<b>\$20.00</b>

PAYMENT INFORMATION			
1	AMOUNT:	20.00	POSTMARKED: 09/03/2011
	TYPE:	CHECK	RECEIVED: 09/13/2011
	CHECK NO:	17772	
	NAME:	THE NEW 49'ERS INC PO BOX 47 HAPPY CAMP CA 96039-0047 US	

REMARKS

This receipt was generated by the automated BLM Collections and Billing System and is a paper representation of a portion of the official electronic record contained therein.

UNITED STATES  
DEPARTMENT OF THE INTERIOR  
BUREAU OF LAND MANAGEMENT

**MAINTENANCE FEE WAIVER CERTIFICATION**

296

FORM APPROVED  
OMB NO. 1004-0114  
Expires: August 31, 2013

SEE INSTRUCTIONS ON PAGE 2

Amc 355008

- This small miner waiver is filed for the assessment year beginning on September 1, 2011 and ending on September 1, 2012.
- The undersigned and all related parties owned ten or fewer mining claims, mill, or tunnel sites located and maintained on Federal lands in the United States of America on September 1, 2011.
- The undersigned have performed the assessment work required by law for each mining claim listed prior to filing this waiver and understand that by filing this form, the undersigned must file an affidavit of assessment work with the Bureau of Land Management (BLM) by the December 30th following the filing of this waiver.
- The undersigned understand that if the assessment work obligation has not yet come due under 30 U.S.C. 28 (for those claims in their first assessment year only), a notice of intent to hold reciting this condition must be recorded by the December 30th following the filing of this waiver.
- The undersigned understand that mill and tunnel sites may also be listed on this waiver and be waived from payment of the maintenance fee, and that a notice of intent to hold for these sites is required to be filed with the BLM by the December 30th following the filing of this waiver.
- The undersigned understand and acknowledge that pursuant to 43 U.S.C. 1212 and 18 U.S.C. 1001, the filing or recording of a false, fictitious, or fraudulent document with the BLM may result in a fine of up to \$250,000, a prison term not to exceed five years, or both.
- The mining claims, mill or tunnel sites for which this waiver from payment of the maintenance fees is requested are:

CLAIM OR SITE NAME	BLM RECORDATION SERIAL NUMBER
1. Golden Recovery # 1	✓ AMC 355008
2. Golden Recovery #2	AMC 355009
3.	
4.	
5.	
6.	
7.	
8.	
9.	
10.	

The owner(s) (claimants) of the above mining claims and sites are:

Derek Eimer ✓  
(Owner's Name - Please Print)

*Derek Eimer*  
(Owner's Signature)

C/O Po Box 47  
(Owner's Mailing Address)

Happy Camp CA 96039  
(City) (State) (Zip Code)

(Owner's Name - Please Print)

(Owner's Signature)

(Owner's Mailing Address)

(City) (State) (Zip Code)

(Owner's Name - Please Print)

(Owner's Signature)

(Owner's Mailing Address)

(City) (State) (Zip Code)

(Owner's Name - Please Print)

(Owner's Signature)

(Owner's Mailing Address)

(City) (State) (Zip Code)

(Continued on page 2)

ENTERED IN COMPUTER

RE 8-19-11

2/PB

PHOENIX, ARIZONA  
RECEIVED  
BLM STATE OFFICE  
AUG 16 PM 1:51

# THE NEW 49'ers INCORPORATED

August 11, 2011

Bureau of Land Management  
Division of Support Service  
One N Central Ave, STE 800  
Phoenix, AZ 85004-4427

Dear BLM,


Please find enclosed Maintenance Fee Waiver Certifications for the assessment year beginning at noon September 1, 2011 and ending at noon on September 1, 2012.

I would like to request the copies enclosed be date stamped for my records. I would appreciate it if you would send these stamped copies to:

The New 49ers  
PO Box 47  
Happy Camp, CA 96039

Thank you very much. Your support services are greatly appreciated.

Sincerely,

  
Marcella Charlan

RECEIVED  
BLM / AZ STATE OFFICE  
2011 AUG 16 P 1:51  
PHOENIX, ARIZONA

# THE NEW 49'ers INCORPORATED

AMC 355008

December 23, 2010

Bureau of Land Management  
Division of Support Services  
One N. Central Avenue Suite 800  
Phoenix, AZ 85004-4427

Dear BLM:

Please find enclosed Affidavit of Assessment work.

GOLDEN RECOVERY #1 AMC 355008  
GOLDEN RECOVERY #2 AMC 355009

Please find enclosed check for \$20 for recording fee. Enclosed you will also find a copy of Affidavit of Assessment work, can you please stamp them and return to use.

Thank you so much for your assistance and support in this filing.

Sincerely,

  
Marcella Charlan

RECEIVED  
BLM AZ STATE OFFICE  
2010 DEC 29 A 11: 17  
PHOENIX, ARIZONA

NO. OF CLAIMS 2  
AMOUNT \$20  
RECEIPT NO. 2270410  
INIT. JML

\*\* BLM-ASO \*\*

ENTERED INTO COMPUTER

RECORDING REQUESTED BY:  
(Mail Recording to:)

NAME: The New 49ers, Inc

Address: PO Box 47  
Happy Camp, CA 96039

FOR RECORDER'S USE

**AFFIDAVIT OF ASSESSMENT WORK (CALIFORNIA)**

No. of Claims	1
x \$10/Claim =	10
Total due BLM \$	10

To whom it may concern, please take notice that:

- Certain labor and improvements required by law were performed or made on, or for the benefit of, the following mining claim or claims (which together comprise a group of contiguous claims) in the County of La Paz Arizona, in the mining assessment year ending September 1, 2010

Name of Mining Claim	Location by S/T/R/Mer. Example: 29/9N/14E/SBM	AMC No.	County Recordation Data (Write in Instrument or Book and Page No.)			
			Original Recordation	Date	Last Amendment	Date
Golden Recovery	#1	355008				
						\$ 932

(If more space is needed use supplemental sheet)

- Type of labor and improvements (specify what was done and give the total value for that labor and improvements at least \$100 for each claim). If a geological, geochemical, or geophysical survey was performed, as per 30 U.S.C. 28-1, reference title of report of survey in question, give cost and date of the survey and report, and indicate it was filed with the County Recorder.

Description	Value
Performed sampling activity and active mining on claim.	

RECEIVED  
 BLM AZ STATE OFFICE  
 2010 DEC 29 A 11: 17  
 PHOENIX, ARIZONA

TAX COLLECTOR USE

Total Value: \$ 932

2B. Date(s) the assessment work was performed Jan (month) 10 Days (day(s)) 2010 (Year)

3. Name(s) and address(s) of Person(s) who performed the labor and improvements:


<u>Name(s) (print)</u> <u>Gerald L Kracher</u>	<u>Current Mailing or Residence Address (print)</u> <u>110 N Washington Ave #16</u> <u>Queenzville Az 85346</u>
---	---

4. Name(s) and address(s) of Person(s) who hold and claim subject mining claim(s) for the valuable mineral(s) contained therein:

<u>Name(s) (print)</u> Mary Koons	<u>Current Mailing or Residence Address (print)</u> PO Box 944, Happy Camp, CA 96039
--------------------------------------	---

5. The undersigned testify that on the date of May 10 2010 all monuments required by law were erected upon the subject claim(s), and all notices required by law were posted on the subject claim(s) or copies thereof were in place, and at said date each corner monument bore or contained marking sufficient to appropriately designate the corner of the claim to which it pertains and the name of the claim(s).

I (we) hereby certify under penalty of perjury under the laws of the State of California that the foregoing statements are true and correct:

, Date July 31, 2010  
set attached  
(Signature of person(s) responsible for above statements)

**FAILURE TO FILE ANNUALLY EVIDENCE OF ASSESSMENT WORK OR NOTICE OF INTENT TO HOLD A MINING CLAIM WITH BOTH THE APPROPRIATE COUNTY RECORDER AND THE BUREAU OF LAND MANAGEMENT WITHIN PRESCRIBED TIME PERIODS WILL CONSTITUTE AN ABANDONMENT OF THE MINING CLAIM(S).**

**FILE THIS ORIGINAL NOTICE WITH APPROPRIATE COUNTY RECORDER (by September 30) AND FILE A DUPLICATE NOTICE (by December 30) WITH THE BUREAU OF LAND MANAGEMENT, CALIFORNIA STATE OFFICE, 2800 COTTAGE WAY, RM-W1834, SACRAMENTO, CALIFORNIA 95825-0451**

Any person who willfully makes a false statement with respect to any mining claim on the affidavit of labor or improvements or on the supplementary affidavit is guilty of a misdemeanor, and upon conviction shall be punished by a fine of not more than two hundred dollars(\$200) or by imprisonment in the county jail for not more than six months, or by both the fine and imprisonment. (Public Resources Code of California, Div. 3.5, Chap. 1, Sec. 3913c,d).

This form is for the purpose of complying with the laws of the United States and the State of California pertaining to assessment work (30 USC 28, 43 CFR 3833.2). Subject to Paperwork Reduction Act and Privacy Act statements available at the BLM California State Office, Sacramento.



**CALIFORNIA ALL-PURPOSE ACKNOWLEDGMENT**

CIVIL CODE § 1189

State of California

County of Siskiyou

On 8-31-10 before me, Sharon L. Cook, Notary Public  
Date Here Insert Name and Title of the Officer

personally appeared Gerald L. Kracher  
Name(s) of Signer(s)

who proved to me on the basis of satisfactory evidence to be the person(s) whose name(s) is/are subscribed to the within instrument and acknowledged to me that he/she/they executed the same in his/her/their authorized capacity(ies), and that by his/her/their signature(s) on the instrument the person(s), or the entity upon behalf of which the person(s) acted, executed the instrument.

I certify under PENALTY OF PERJURY under the laws of the State of California that the foregoing paragraph is true and correct.

WITNESS my hand and official seal.

Signature: Sharon L. Cook  
Signature of Notary Public



Place Notary Seal Above

**OPTIONAL**

*Though the information below is not required by law, it may prove valuable to persons relying on the document and could prevent fraudulent removal and reattachment of this form to another document.*

**Description of Attached Document**

Title or Type of Document: \_\_\_\_\_

Document Date: \_\_\_\_\_ Number of Pages: \_\_\_\_\_

Signer(s) Other Than Named Above: \_\_\_\_\_

**Capacity(ies) Claimed by Signer(s)**

Signer's Name: \_\_\_\_\_

- Corporate Officer — Title(s): \_\_\_\_\_
- Individual
- Partner —  Limited  General
- Attorney in Fact
- Trustee
- Guardian or Conservator
- Other: \_\_\_\_\_

RIGHT THUMBPRINT OF SIGNER  
Top of thumb here


Signer Is Representing: \_\_\_\_\_

Signer's Name: \_\_\_\_\_

- Corporate Officer — Title(s): \_\_\_\_\_
- Individual
- Partner —  Limited  General
- Attorney in Fact
- Trustee
- Guardian or Conservator
- Other: \_\_\_\_\_

RIGHT THUMBPRINT OF SIGNER  
Top of thumb here

Signer Is Representing: \_\_\_\_\_



RECORDING REQUESTED BY:  
(Mail Recording to:)

NAME: **The New 49ers, Inc**

Address: PO Box 47  
Happy Camp, CA 96039

FOR RECORDER'S USE

**AFFIDAVIT OF ASSESSMENT WORK (CALIFORNIA)**

No. of Claims	1
x \$10/Claim =	10
Total due BLM \$	10

To whom it may concern, please take notice that:

- Certain labor and improvements required by law were performed or made on, or for the benefit of, the following mining claim or claims (which together comprise a group of contiguous claims) in the County of La Paz Arizona in the mining assessment year ending September 1, **2010**

Name of Mining Claim	Location by S/T/R/Mer. Example: 29/9N/14E/SBM	AMC No.	County Recordation Data (Write in Instrument or Book and Page No.)			
			Original Recordation	Date	Last Amendment	Date
Golden Recovery	#2	355009				
						\$ 920

(If more space is needed use supplemental sheet)

- Type of labor and improvements (specify what was done and give the total value for that labor and improvements at least \$100 for each claim). If a geological, geochemical, or geophysical survey was performed, as per 30 U.S.C. 28-1, reference title of report of survey in question, give cost and date of the survey and report, and indicate it was filed with the County Recorder.

Description	Value
Performed sampling activity and active mining on claim.	

TAX COLLECTOR USE

RECEIVED  
BLM AZ STATE OFFICE  
2010 DEC 29 A 11: 20  
PHOENIX, ARIZONA

Total Value: \$ 920

2B. Date(s) the assessment work was performed April (month) 10 DAYS (day(s)) 2010 (Year)

3. Name(s) and address(s) of Person(s) who performed the labor and improvements:


<u>Name(s) (print)</u> <u>Gerald L. Katcher</u>	<u>Current Mailing or Residence Address (print)</u> <u>110 N Washington Ave #16</u> <u>Queenstake AZ 85346</u>
--	--

4. Name(s) and address(s) of Person(s) who hold and claim subject mining claim(s) for the valuable mineral(s) contained therein:

<u>Name(s) (print)</u> Mary Koons	<u>Current Mailing or Residence Address (print)</u> PO Box 944, Happy Camp, CA 96039
--------------------------------------	---

5. The undersigned testify that on the date of May 10 2010 all monuments required by law were erected upon the subject claim(s), and all notices required by law were posted on the subject claim(s) or copies thereof were in place, and at said date each corner monument bore or contained marking sufficient to appropriately designate the corner of the claim to which it pertains and the name of the claim(s).

I (we) hereby certify under penalty of perjury under the laws of the State of California that the foregoing statements are true and correct:

  
(Signature of person(s) responsible for above statements)

Date Aug 31, 2010  
see attached

**FAILURE TO FILE ANNUALLY EVIDENCE OF ASSESSMENT WORK OR NOTICE OF INTENT TO HOLD A MINING CLAIM WITH BOTH THE APPROPRIATE COUNTY RECORDER AND THE BUREAU OF LAND MANAGEMENT WITHIN PRESCRIBED TIME PERIODS WILL CONSTITUTE AN ABANDONMENT OF THE MINING CLAIM(S).**

**FILE THIS ORIGINAL NOTICE WITH APPROPRIATE COUNTY RECORDER (by September 30) AND FILE A DUPLICATE NOTICE (by December 30) WITH THE BUREAU OF LAND MANAGEMENT, CALIFORNIA STATE OFFICE, 2800 COTTAGE WAY, RM-W1834, SACRAMENTO, CALIFORNIA 95825-0451**

Any person who willfully makes a false statement with respect to any mining claim on the affidavit of labor or improvements or on the supplementary affidavit is guilty of a misdemeanor, and upon conviction shall be punished by a fine of not more than two hundred dollars(\$200) or by imprisonment in the county jail for not more than six months, or by both the fine and imprisonment. (Public Resources Code of California, Div. 3.5, Chap. 1, Sec. 3913c.d).

This form is for the purpose of complying with the laws of the United States and the State of California pertaining to assessment work (30 USC 28, 43 CFR 3833.2). Subject to Paperwork Reduction Act and Privacy Act statements available at the BLM California State Office, Sacramento.

**CALIFORNIA ALL-PURPOSE ACKNOWLEDGMENT**

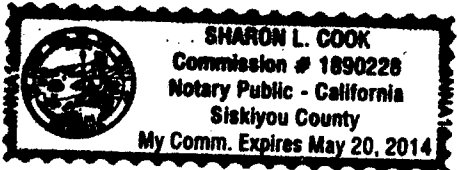
CIVIL CODE § 1189

State of California

County of Siskiyou }

On 8-31-10 before me, Sharon L. Cook, Notary Public,  
Date Here Insert Name and Title of the Officer

personally appeared Gerald L. Kracher  
Name(s) of Signer(s)



who proved to me on the basis of satisfactory evidence to be the person(s) whose name(s) is/are subscribed to the within instrument and acknowledged to me that he/she/they executed the same in his/her/their authorized capacity(ies), and that by his/her/their signature(s) on the instrument the person(s), or the entity upon behalf of which the person(s) acted, executed the instrument.

I certify under PENALTY OF PERJURY under the laws of the State of California that the foregoing paragraph is true and correct.

WITNESS my hand and official seal.

Signature: Sharon L. Cook  
Signature of Notary Public

Place Notary Seal Above

**OPTIONAL**

*Though the information below is not required by law, it may prove valuable to persons relying on the document and could prevent fraudulent removal and reattachment of this form to another document.*

**Description of Attached Document**

Title or Type of Document: \_\_\_\_\_


Document Date: \_\_\_\_\_ Number of Pages: \_\_\_\_\_

Signer(s) Other Than Named Above: \_\_\_\_\_

**Capacity(ies) Claimed by Signer(s)**

Signer's Name: \_\_\_\_\_


- Corporate Officer — Title(s): \_\_\_\_\_
- Individual
- Partner —  Limited  General
- Attorney in Fact
- Trustee
- Guardian or Conservator
- Other: \_\_\_\_\_




Signer Is Representing: \_\_\_\_\_

Signer's Name: \_\_\_\_\_

- Corporate Officer — Title(s): \_\_\_\_\_
- Individual
- Partner —  Limited  General
- Attorney in Fact
- Trustee
- Guardian or Conservator
- Other: \_\_\_\_\_



Signer Is Representing: \_\_\_\_\_



RECORDING REQUESTED BY:  
(Mail Recording to:)

NAME: **The New 49ers, Inc**

Address: PO Box 47  
Happy Camp, CA 96039

FOR RECORDER'S USE

**AFFIDAVIT OF ASSESSMENT WORK (CALIFORNIA)**

No. of Claims	1
x \$10/Claim =	10
Total due BLM \$	<b>10</b>

To whom it may concern, please take notice that:

1. Certain labor and improvements required by law were performed or made on, or for the benefit of, the following mining claim or claims (which together comprise a group of contiguous claims) in the County of La Paz, Arizona, in the mining assessment year ending September 1, **2010**

Name of Mining Claim	Location by S/T/R/Mer. Example: 29/9N/14E/SBM	AMC No.	County Recordation Data (Write in Instrument or Book and Page No.)			
			Original Recordation	Date	Last Amendment	Date
Golden Recovery	#1	355008				
						\$ 932

(If more space is needed use supplemental sheet)

- 2A. Type of labor and improvements (specify what was done and give the total value for that labor and improvements at least \$100 for each claim). If a geological, geochemical, or geophysical survey was performed, as per 30 U.S.C. 28-1, reference title of report of survey in question, give cost and date of the survey and report, and indicate it was filed with the County Recorder.

Description	Value
Performed sampling activity and active mining on claim.	

TAX COLLECTOR USE

RECEIVED  
BLM AZ STATE OFFICE  
2010 DEC 29 A 11: 20  
PHOENIX, ARIZONA

Total Value: \$ 932

COPY

2B. Date(s) the assessment work was performed Jan (month) 10 Days (day(s)) 2010 (Year)

3. Name(s) and address(s) of Person(s) who performed the labor and improvements:

<u>Name(s) (print)</u> <u>Gerald L Krasler</u>	<u>Current Mailing or Residence Address (print)</u> <u>110 N Washington Ave #16</u> <u>Quantasite AZ 85346</u>
---	--

4. Name(s) and address(s) of Person(s) who hold and claim subject mining claim(s) for the valuable mineral(s) contained therein:

<u>Name(s) (print)</u> Mary Koons	<u>Current Mailing or Residence Address (print)</u> PO Box 944, Happy Camp, CA 96039
--------------------------------------	---

5. The undersigned testify that on the date of May 10 2010 all monuments required by law were erected upon the subject claim(s), and all notices required by law were posted on the subject claim(s) or copies thereof were in place, and at said date each corner monument bore or contained marking sufficient to appropriately designate the corner of the claim to which it pertains and the name of the claim(s).

I (we) hereby certify under penalty of perjury under the laws of the State of California that the foregoing statements are true and correct:

[Signature], Date July 31, 2010  
Set attached  
(Signature of person(s) responsible for above statements)

FAILURE TO FILE ANNUALLY EVIDENCE OF ASSESSMENT WORK OR NOTICE OF INTENT TO HOLD A MINING CLAIM WITH BOTH THE APPROPRIATE COUNTY RECORDER AND THE BUREAU OF LAND MANAGEMENT WITHIN PRESCRIBED TIME PERIODS WILL CONSTITUTE AN ABANDONMENT OF THE MINING CLAIM(S).

FILE THIS ORIGINAL NOTICE WITH APPROPRIATE COUNTY RECORDER (by September 30) AND FILE A DUPLICATE NOTICE (by December 30) WITH THE BUREAU OF LAND MANAGEMENT, CALIFORNIA STATE OFFICE, 2800 COTTAGE WAY, RM-W1834, SACRAMENTO, CALIFORNIA 95825-0451

Any person who willfully makes a false statement with respect to any mining claim on the affidavit of labor or improvements or on the supplementary affidavit is guilty of a misdemeanor, and upon conviction shall be punished by a fine of not more than two hundred dollars(\$200) or by imprisonment in the county jail for not more than six months, or by both the fine and imprisonment. (Public Resources Code of California, Div. 3.5, Chap. 1, Sec. 3913c,d).

This form is for the purpose of complying with the laws of the United States and the State of California pertaining to assessment work (30 USC 28, 43 CFR 3833.2). Subject to Paperwork Reduction Act and Privacy Act statements available at the BLM California State Office, Sacramento.

**CALIFORNIA ALL-PURPOSE ACKNOWLEDGMENT**

CIVIL CODE § 1189

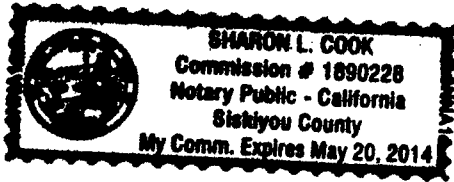
State of California

County of Siskiyou

On 8-31-10 before me, Sharon L. Cook, Notary Public

personally appeared Gerald L. Kracher

who proved to me on the basis of satisfactory evidence to be the person(s) whose name(s) is/are subscribed to the within instrument and acknowledged to me that he/she/they executed the same in his/her/their authorized capacity(ies), and that by his/her/their signature(s) on the instrument the person(s), or the entity upon behalf of which the person(s) acted, executed the instrument.



I certify under PENALTY OF PERJURY under the laws of the State of California that the foregoing paragraph is true and correct.

WITNESS my hand and official seal.

Signature: Sharon L. Cook

Place Notary Seal Above

Signature of Notary Public

**OPTIONAL**

Though the information below is not required by law, it may prove valuable to persons relying on the document and could prevent fraudulent removal and reattachment of this form to another document.

**Description of Attached Document**

Title or Type of Document: \_\_\_\_\_

Document Date: \_\_\_\_\_ Number of Pages: \_\_\_\_\_

Signer(s) Other Than Named Above: \_\_\_\_\_

**Capacity(ies) Claimed by Signer(s)**

Signer's Name: \_\_\_\_\_

- Corporate Officer — Title(s): \_\_\_\_\_
- Individual
- Partner —  Limited  General
- Attorney in Fact
- Trustee
- Guardian or Conservator
- Other: \_\_\_\_\_

RIGHT THUMBPRINT OF SIGNER  
Top of thumb here

Signer Is Representing: \_\_\_\_\_

Signer's Name: \_\_\_\_\_

- Corporate Officer — Title(s): \_\_\_\_\_
- Individual
- Partner —  Limited  General
- Attorney in Fact
- Trustee
- Guardian or Conservator
- Other: \_\_\_\_\_

RIGHT THUMBPRINT OF SIGNER  
Top of thumb here

Signer Is Representing: \_\_\_\_\_

PHOENIX, ARIZONA  
2010  
RECEIVED  
STATE OFFICE  
A 11: 21

RECORDING REQUESTED BY:  
(Mail Recording to:)

NAME: **The New 49ers, Inc**

Address: PO Box 47  
Happy Camp, CA 96039

FOR RECORDER'S USE

**AFFIDAVIT OF ASSESSMENT WORK (CALIFORNIA)**

No. of Claims	<u>1</u>
x \$10/Claim =	<u>10</u>
Total due BLM \$	<b>10</b>

To whom it may concern, please take notice that:

1. Certain labor and improvements required by law were performed or made on, or for the benefit of, the following mining claim or claims (which together comprise a group of contiguous claims) in the County of La Paz Arizona in the mining assessment year ending September 1, **2010**

Name of Mining Claim	Location by S/T/R/Mer. Example: 29/9N/14E/SBM	AMC No.	County Recordation Data (Write in Instrument or Book and Page No.)			
			Original Recordation	Date	Last Amendment	Date
Golden Recovery	#2	355009				
						\$ 920

(If more space is needed use supplemental sheet)

- 2A. Type of labor and improvements (specify what was done and give the total value for that labor and improvements at least \$100 for each claim). If a geological, geochemical, or geophysical survey was performed, as per 30 U.S.C. 28-1, reference title of report of survey in question, give cost and date of the survey and report, and indicate it was filed with the County Recorder.

Description	Value
Performed sampling activity and active mining on claim.	

TAX COLLECTOR USE

RECEIVED  
BLM AZ STATE OFFICE  
2010 DEC 29 A 11: 21  
PHOENIX, ARIZONA

Total Value: \$ 920



2B. Date(s) the assessment work was performed April 10 Days 2010  
(month) (day(s)) (Year)

3. Name(s) and address(s) of Person(s) who performed the labor and improvements:

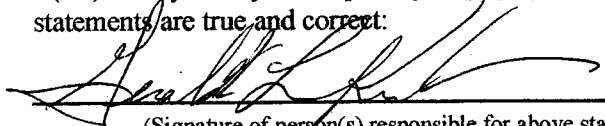
<u>Name(s) (print)</u>	<u>Current Mailing or Residence Address (print)</u>
Gerald L. Katcher	110 N Washington Ave #16 Queenstake AZ 85346

4. Name(s) and address(s) of Person(s) who hold and claim subject mining claim(s) for the valuable mineral(s) contained therein:

<u>Name(s) (print)</u>	<u>Current Mailing or Residence Address (print)</u>
Mary Koons	PO Box 944, Happy Camp, CA 96039

5. The undersigned testify that on the date of May 10 2010 all monuments required by law were erected upon the subject claim(s), and all notices required by law were posted on the subject claim(s) or copies thereof were in place, and at said date each corner monument bore or contained marking sufficient to appropriately designate the corner of the claim to which it pertains and the name of the claim(s).

I (we) hereby certify under penalty of perjury under the laws of the State of California that the foregoing statements are true and correct:

  
(Signature of person(s) responsible for above statements) Date Aug 31, 2010  
*See attached*

**FAILURE TO FILE ANNUALLY EVIDENCE OF ASSESSMENT WORK OR NOTICE OF INTENT TO HOLD A MINING CLAIM WITH BOTH THE APPROPRIATE COUNTY RECORDER AND THE BUREAU OF LAND MANAGEMENT WITHIN PRESCRIBED TIME PERIODS WILL CONSTITUTE AN ABANDONMENT OF THE MINING CLAIM(S).**

**FILE THIS ORIGINAL NOTICE WITH APPROPRIATE COUNTY RECORDER (by September 30) AND FILE A DUPLICATE NOTICE (by December 30) WITH THE BUREAU OF LAND MANAGEMENT, CALIFORNIA STATE OFFICE, 2800 COTTAGE WAY, RM-W1834, SACRAMENTO, CALIFORNIA 95825-0451**

Any person who willfully makes a false statement with respect to any mining claim on the affidavit of labor or improvements or on the supplementary affidavit is guilty of a misdemeanor, and upon conviction shall be punished by a fine of not more than two hundred dollars (\$200) or by imprisonment in the county jail for not more than six months, or by both the fine and imprisonment. (Public Resources Code of California, Div. 3.5, Chap. 1, Sec. 3913c,d).

This form is for the purpose of complying with the laws of the United States and the State of California pertaining to assessment work (30 USC 28, 43 CFR 3833.2). Subject to Paperwork Reduction Act and Privacy Act statements available at the BLM California State Office, Sacramento.

CALIFORNIA ALL-PURPOSE ACKNOWLEDGMENT

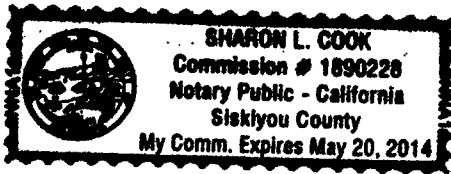
CIVIL CODE § 1189

State of California

County of Siskiyou

On 8-31-10 before me, Sharon L. Cook, Notary Public

personally appeared Gerald L. Kracher



who proved to me on the basis of satisfactory evidence to be the person(s) whose name(s) is/are subscribed to the within instrument and acknowledged to me that he/she/they executed the same in his/her/their authorized capacity(ies), and that by his/her/their signature(s) on the instrument the person(s), or the entity upon behalf of which the person(s) acted, executed the instrument.

I certify under PENALTY OF PERJURY under the laws of the State of California that the foregoing paragraph is true and correct.

WITNESS my hand and official seal.

Signature: Sharon L. Cook

Place Notary Seal Above

Signature of Notary Public

OPTIONAL

Though the information below is not required by law, it may prove valuable to persons relying on the document and could prevent fraudulent removal and reattachment of this form to another document.

Description of Attached Document

Title or Type of Document:

Document Date: Number of Pages:

Signer(s) Other Than Named Above:

Capacity(ies) Claimed by Signer(s)

Signer's Name:

- Corporate Officer, Individual, Partner, Attorney in Fact, Trustee, Guardian or Conservator, Other

RIGHT THUMBPRINT OF SIGNER

Top of thumb here

Signer Is Representing:

Signer's Name:

- Corporate Officer, Individual, Partner, Attorney in Fact, Trustee, Guardian or Conservator, Other

RIGHT THUMBPRINT OF SIGNER

Top of thumb here

Signer Is Representing:

RECEIVED BUREAU OF STATE OFFICE SEP 29 11:21 AM 2010 PIMA COUNTY, ARIZONA

United States Department of the Interior

Bureau of Land Management  
 LANDS/RECREATION & PLANNING  
 ONE N CENTRAL AVE  
 PHOENIX, AZ 85004 -2203

Receipt

No:

2270410

Phone:

<b>Transaction #:</b> 2342110	
<b>Date of Transaction:</b> 12/29/2010	
<b>CUSTOMER:</b>	
THE NEW 49ERS INC PO BOX 47 27 DAVIS RD HAPPY CAMP, CA 96039-0047 US	

LINE #	QTY	DESCRIPTION	REMARKS	UNIT PRICE	TOTAL
1	1.00	LOCATABLE MINERALS / MINING CLAIMS-NOT NEW-UNADJUD, ONE AUTH NO. ONLY / MINING CLAIM MONEY RECEIVED CASES: AMC355008/\$20.00	POL 2010/2	- n/a -	20.00
<b>TOTAL:</b>					<b>\$20.00</b>

PAYMENT INFORMATION					
1	AMOUNT:	20.00	POSTMARKED:	12/23/2010	
	TYPE:	CHECK	RECEIVED:	12/29/2010	
	CHECK NO:	17147			
	NAME:	THE NEW 49ERS INC PO BOX 47 27 DAVIS RD HAPPY CAMP CA 96039-0047 US			

REMARKS

This receipt was generated by the automated BLM Collections and Billing System and is a paper representation of a portion of the official electronic record contained therein.



**PRIORITY<sup>®</sup>**  
**MAIL**

**UNITED STATES POSTAL SERVICE**



Flat Rate  
Mailing Envelope  
*For Domestic and International Use*

*Visit us at [usps.com](http://usps.com)*

Print postage online - Go to [usps.com/postageonline](http://usps.com/postageonline)

PLACE STICKER AT TOP OF ENVELOPE TO THE RIGHT OF THE RETURN ADDRESS, FOLD AT DOTTED LINE

**CERTIFIED MAIL™**



7008 1300 0001 8689 5112



UNITED STATES POSTAL SERVICE

Flat Rate Mailing Envelope

For Domestic and International Use

Visit us at [usps.com](http://usps.com)

Any amount of mailable material may be enclosed, as long as the envelope is not modified, and the contents are entirely confined within the envelope with the adhesive provided as the means of closure.

From:/Expéditeur:

**INTERNATIONAL RESTRICTIONS APPLY:**

**4-POUND WEIGHT LIMIT ON INTERNATIONAL APPLIES**

Customs forms are required. Consult the *International Mail Manual (IMM)* at [pe.usps.gov](http://pe.usps.gov) or ask a retail associate for details.

**THE NEW 49ERS, INC.**  
27 DAVIS ROAD/P.O. BOX 47  
HAPPY CAMP, CA 96039  
(530) 493-2012 FAX: (530) 493-2095

**TO:** BLM  
One N Central Ave  
Jtc 800  
Phoenix, AZ 85004

Country of Destination:/Pays de destination:



EP14F



Please recycle.

UNITED STATES  
DEPARTMENT OF THE INTERIOR  
BUREAU OF LAND MANAGEMENT

MAINTENANCE FEE WAIVER CERTIFICATION

154

FORM APPROVED  
OMB NO. 1004-0114  
Expires: February 28, 2010

Amc 355008

SEE INSTRUCTIONS ON PAGE 2

1. This small miner waiver is filed for the assessment year beginning at noon on September 1, 2010 and ending at noon on September 1, 2011
2. The undersigned and all related parties owned ten or fewer mining claims, mill, or tunnel sites located and maintained on Federal lands in the United States of America on September 1, 2010.
3. The undersigned have performed the assessment work required by law for each mining claim listed prior to filing this waiver and understand that by filing this form; an affidavit of assessment work must be recorded by the December 30th following the filing of this waiver.
4. The undersigned understand that if the assessment work obligation has not yet come due under 30 U.S.C. 28 (for those claims in their first assessment year only); a notice of intent to hold reciting this condition must be recorded by the December 30th following the filing of this waiver.
5. The undersigned understand that mill and tunnel sites may also be listed upon this waiver and be waived from payment of the maintenance fee; and that a notice of intent to hold for these sites is required to be recorded by the December 30th immediately following the filing of this waiver.
6. The undersigned understand and acknowledge that pursuant to 43 U.S.C. 1212 and 18 U.S.C. 1001; the filing or recording of a false, fictitious, or fraudulent document with the Bureau of Land Management may result in a fine of up to \$250,000, a prison term not to exceed five years, or both.
7. The mining claims, mill or tunnel sites for which this waiver from payment of the maintenance fees is requested are:

CLAIM OR SITE NAME	BLM RECORDATION SERIAL NUMBER
1. Golden Recovery #1	✓ AMC 355008
2. Golden Recovery #2	AMC 355009
3.	
4.	
5.	
6.	
7.	
8.	
9.	
10.	

The owner(s) (claimants) of the above mining claims and sites are:

Mary Koons  
 (Owner's Name - Please Print)

G/O PO Box 47  
 (Street or P.O. Box)

Happy Camp CA 96039  
 (City) (State) (Zip Code)

Address Updated  
**ENTERED INTO COMPUTER**  
 SEP 22 2010  
 PB

*[Handwritten Signature]*  
 (Owner's Signature)

\_\_\_\_\_  
 (Owner's Name - Please Print)

\_\_\_\_\_  
 (Street or P.O. Box)

\_\_\_\_\_  
 (City) (State) (Zip Code)

\_\_\_\_\_  
 (Owner's Signature)

\_\_\_\_\_  
 (Owner's Name - Please Print)

\_\_\_\_\_  
 (Street or P.O. Box)

\_\_\_\_\_  
 (City) (State) (Zip Code)

\_\_\_\_\_  
 (Owner's Signature)

RECEIVED  
 BLM AZ STATE OFFICE  
 2010 AUG -3 A 11:51  
 PHOENIX, ARIZONA

**ENTERED INTO COMPUTER**  
 9/8/10 AT  
 2/PB

(Owner's Name - Please Print)

(Owner's Signature)

(Street or P.O. Box)

(City)

(State)

(Zip Code)

(Owner's Name - Please Print)

(Owner's Signature)

(Street or P.O. Box)

(City)

(State)

(Zip Code)

(Owner's Name - Please Print)

(Owner's Signature)

(Street or P.O. Box)

(City)

(State)

(Zip Code)

(Owner's Name - Please Print)

(Owner's Signature)

(Street or P.O. Box)

(City)

(State)

(Zip Code)

Title 18 U.S.C. Section 1001 and Title 43 U.S.C. Section 1212 makes it a crime for any person knowingly and willfully to make to any department or agency of the United States any false, fictitious or fraudulent statements or representations as to any matter within its jurisdiction.

INSTRUCTIONS

1. This certification is made under the provisions of §1744 of Title 43 and § 28-28k of Title 30 of the United States Code; and the regulations thereunder (43 CFR Part 3830).
2. The claimant(s) must fill in the dates in paragraph 1 for the beginning and ending of the assessment year for which this waiver is sought.
3. The claimant(s) must fill in the date in paragraph 2 for the beginning of the assessment year for which this waiver is sought.
4. All claim and site names and Bureau of Land Management (BLM) serial numbers must be listed for the mining claims, mill sites, and tunnel sites for which the waiver is sought.
5. All owners of the mining claims, mill sites, and tunnel sites and their addresses must be given.
6. This waiver form must be signed by all the claimants or their designated agent, in original form. If an agent is designated, a notarized designation of agent, signed by all of the claimants with proper address given, must be submitted with this waiver.
7. This form must be filed no later than September 1st for the upcoming assessment year in the BLM State Office where the mining claims or sites are recorded, or the waiver cannot be granted by the BLM. (Example: to obtain a waiver for the assessment year 2000, which begins at noon on September 1, 1999, you must qualify for and file for a waiver no later than September 1, 1999, in the proper BLM State Office).
8. For all mining claims which require assessment work, you must record an affidavit of labor on or before the December 30th immediately following the filing of this waiver. For all other mining claims or sites waived, you must record a notice of intent to hold on or before the December 30th immediately following the filing of this waiver.
9. Mill and tunnel sites may also be listed upon this waiver and be waived from payment of the maintenance fee. A notice of intent to hold for these sites is required to be filed by the December 30th following the filing of this waiver.

FOR OFFICIAL USE ONLY

UNITED STATES  
DEPARTMENT OF THE INTERIOR  
BUREAU OF LAND MANAGEMENT

MAINTENANCE FEE WAIVER CERTIFICATION

FORM APPROVED  
OMB NO. 1004-0114  
Expires: February 28, 2010

SEE INSTRUCTIONS ON PAGE 2


1. This small miner waiver is filed for the assessment year beginning at noon on September 1, 2010 and ending at noon on September 1, 2011.
2. The undersigned and all related parties owned ten or fewer mining claims, mill, or tunnel sites located and maintained on Federal lands in the United States of America on September 1, 2010.
3. The undersigned have performed the assessment work required by law for each mining claim listed prior to filing this waiver and understand that by filing this form; an affidavit of assessment work must be recorded by the December 30th following the filing of this waiver.
4. The undersigned understand that if the assessment work obligation has not yet come due under 30 U.S.C. 28 (for those claims in their first assessment year only); a notice of intent to hold reciting this condition must be recorded by the December 30th following the filing of this waiver.
5. The undersigned understand that mill and tunnel sites may also be listed upon this waiver and be waived from payment of the maintenance fee; and that a notice of intent to hold for these sites is required to be recorded by the December 30th immediately following the filing of this waiver.
6. The undersigned understand and acknowledge that pursuant to 43 U.S.C. 1212 and 18 U.S.C. 1001; the filing or recording of a false, fictitious, or fraudulent document with the Bureau of Land Management may result in a fine of up to \$250,000, a prison term not to exceed five years, or both.
7. The mining claims, mill or tunnel sites for which this waiver from payment of the maintenance fees is requested are:

CLAIM OR SITE NAME	BLM RECORDATION SERIAL NUMBER
1. Golden Recovery #1	AMC 355008
2. Golden Recovery #2	AMC 355009
3.	
4.	
5.	
6.	
7.	
8.	
9.	
10.	

The owner(s) (claimants) of the above mining claims and sites are:

Mary Koons

(Owner's Name - Please Print)



(Owner's Signature)

C/O PO Box 47

(Street or P.O. Box)

Happy Camp

(City)

CA

(State)

96039

(Zip Code)

(Owner's Name - Please Print)

(Street or P.O. Box)

(City)

(State)

(Zip Code)

(Owner's Name - Please Print)

(Street or P.O. Box)

(City)

(State)

(Zip Code)

(Owner's Signature)

(Owner's Signature)

RECEIVED  
BLM 47 STATE OFFICE  
2010 AUG -3 A 11:57  
PHOENIX ARIZONA

COPY



(Owner's Name - Please Print)	(Owner's Signature)		
(Street or P.O. Box)	(City)	(State)	(Zip Code)
(Owner's Name - Please Print)	(Owner's Signature)		
(Street or P.O. Box)	(City)	(State)	(Zip Code)
(Owner's Name - Please Print)	(Owner's Signature)		
(Street or P.O. Box)	(City)	(State)	(Zip Code)
(Owner's Name - Please Print)	(Owner's Signature)		
(Street or P.O. Box)	(City)	(State)	(Zip Code)

Title 18 U.S.C. Section 1001 and Title 43 U.S.C. Section 1212 makes it a crime for any person knowingly and willfully to make to any department or agency of the United States any false, fictitious or fraudulent statements or representations as to any matter within its jurisdiction.

**INSTRUCTIONS**

1. This certification is made under the provisions of §1744 of Title 43 and § 28-28k of Title 30 of the United States Code; and the regulations thereunder (43 CFR Part 3830).
2. The claimant(s) must fill in the dates in paragraph 1 for the beginning and ending of the assessment year for which this waiver is sought.
3. The claimant(s) must fill in the date in paragraph 2 for the beginning of the assessment year for which this waiver is sought.
4. All claim and site names and Bureau of Land Management (BLM) serial numbers must be listed for the mining claims, mill sites, and tunnel sites for which the waiver is sought.
5. All owners of the mining claims, mill sites, and tunnel sites and their addresses must be given.
6. This waiver form must be signed by all the claimants or their designated agent, in original form. If an agent is designated, a notarized designation of agent, signed by all of the claimants with proper address given, must be submitted with this waiver.
7. This form must be filed no later than September 1st for the upcoming assessment year in the BLM State Office where the mining claims or sites are recorded, or the waiver cannot be granted by the BLM. (Example: to obtain a waiver for the assessment year 2000, which begins at noon on September 1, 1999, you must qualify for and file for a waiver no later than September 1, 1999, in the proper BLM State Office).
8. For all mining claims which require assessment work, you must record an affidavit of labor on or before the December 30th immediately following the filing of this waiver. For all other mining claims or sites waived, you must record a notice of intent to hold on or before the December 30th immediately following the filing of this waiver.
9. Mill and tunnel sites may also be listed upon this waiver and be waived from payment of the maintenance fee. A notice of intent to hold for these sites is required to be filed by the December 30th following the filing of this waiver.

FOR OFFICIAL USE ONLY

# THE NEW 49'ers INCORPORATED

July 30, 2010

Bureau of Land Management  
Division of Support Services  
One N. Central Avenue Suite 800  
Phoenix, AZ 85004-4427

Dear BLM:


Please find enclosed Maintenance Waivers Beginning at Noon September 1, 2010 and ending at Noon on September 1, 2011.

I would like to request the copies enclosed be date stamped for my records. I would appreciate it if you would send these stamped copies to:

The New 49ers  
PO Box 47  
Happy Camp, CA 96039

Thank you so much for your assistance and support in this filing.

Sincerely,



Marcella Charlan

PHOENIX, ARIZONA

2010 AUG -3 A 11:57

RECEIVED  
BLM AZ STATE OFFICE

CERTIFIED MAIL™

THE NEW 49'ERS, INC.  
P.O. Box 47 • 27 Davis Road  
Happy Camp, CA 96039



7008 1300 0001 8689 5310



RETURN RECEIPT  
REQUESTED

RECEIVED  
PHOENIX, ARIZONA  
MAY 27 2010

2010 JUN -3 A 11:57

PHOENIX, ARIZONA

Bureau of Land Management  
One N. Central Ave Ste 800  
Phoenix, AZ 85004


8500484427



PLACE STICKER AT TOP OF ENVELOPE TO THE RIGHT  
OF THE RETURN ADDRESS, FOLD AT DOTTED LINE

**THE NEW 49'ERS, INC.**  
P.O. Box 47 • 27 Davis Road  
Happy Camp, CA 96039

**CERTIFIED MAIL™**



7008 1300 0001 8689 5310

PHEDDING GA 95

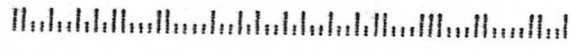
21 JUL 2010



RECEIVED  
AZ STATE OFFICE  
2010 AUG -3 A 11:57  
PHOENIX, ARIZONA  
**RETURN RECEIPT  
REQUESTED**

Bureau of Land Management  
One N. Central Ave Ste 800  
Phoenix, AZ 85004

8500484427



List of Proprietors
KOONS MARY[2254321], BOX 944, , HAPPY CAMP, CA, 96039, P, <i>↑ Previous Address</i>

Select Cancel

# Customer Name Update Screen

System ID:MC

Name: KOONS MARY

Lookup

Proprietor #: 2254321

Renumber To:

Category: P - PRIVATE

Address: PO BOX 47

City: HAPPY CAMP

State: CA

Zip: 960390047

*Address Updated*  
**ENTERED INTO COMPUTER**  
SEP 22 2010 *fb*

Save

Save/Override DataFlux

Delete

Renumber

Customer details successfully saved for Customer Id 2254321

# THE NEW 49'ers INCORPORATED

AMC355008

September 9, 2009

Bureau of Land Management  
Division of Support Services  
One N. Central Ave, STE 800  
Phoenix, AZ 85004-4427

RECEIVED  
BLM AZ STATE OFFICE  
2009 SEP 14 A 8:16  
PHOENIX, ARIZONA

Dear BLM,

Please find enclosed Affidavit of Assessment Work:

Golden Recovery #1 AMC 355008 L  
Golden Recovery #2 AMC 355009

Please find enclosed our check for \$20. Enclosed you will also find a copy of the Affidavit of Assessment work, we ask that you stamped them and return them for our files..

Thank you for your assistance.

Sincerely,



Marcella Charlan



# 2001563

RECORDING REQUESTED BY:  
(Mail Recording to:)

NAME: **The New 49ers**

Address: PO Box 47  
Happy Camp, CA 96039

FOR RECORDER'S USE

**AFFIDAVIT OF ASSESSMENT WORK (Arizona)**

No. of Claims 1  
x \$10/Claim = \_\_\_\_\_  
Total due BLM \$ **10**

To whom it may concern, please take notice that:

1. Certain labor and improvements required by law were performed or made on, or for the benefit of, the following mining claim or claims (which together comprise a group of contiguous claims) in the County of La Paz, Arizona, in the mining assessment year ending September 1, **2009**

Name of Mining Claim	Location by S/T/R/Mer. Example: 29/9N/14E/SBM	CAMC No.	County Recordation Data (Write in Instrument or Book and Page No.)			
			Original Recordation	Date	Last Amendment	Date
Golden Recovery	#1	355008				
						\$ 925

(If more space is needed use supplemental sheet)

- 2A. Type of labor and improvements (specify what was done and give the total value for that labor and improvements at least \$100 for each claim). If a geological, geochemical, or geophysical survey was performed, as per 30 U.S.C. 28-1, reference title of report of survey in question, give cost and date of the survey and report, and indicate it was filed with the County Recorder.

Description	Value
Performed sampling activity and active mining on claim.	\$925

TAX COLLECTOR USE



RECEIVED  
BLM AZ STATE OFFICE  
2009 SEP 14 A 8:17  
PHOENIX, ARIZONA

Total Value: \$ **925**



2B. Date(s) the assessment work was performed MARCH 10, 11, 12 2009  
(month) (day(s)) (Year)

3. Name(s) and address(s) of Person(s) who performed the labor and improvements:

Name(s) (print) Current Mailing or Residence Address (print)  
Terily Meckure PO Box 2005 Quartzsite AZ 85359

4. Name(s) and address(s) of Person(s) who hold and claim subject mining claim(s) for the valuable mineral(s) contained therein:

Name(s) (print) Current Mailing or Residence Address (print)  
Mary Koons PO Box 944, Happy Camp, CA 96039

RECEIVED  
BLM AZ STATE OFFICE  
2009 SEP 14 A 8:17  
BUREAU OF LAND MANAGEMENT

5. The undersigned testify that on the date of MARCH 10, 11, 12 2009 all monuments required by law were erected upon the subject claim(s), and all notices required by law were posted on the subject claim(s) or copies thereof were in place, and at said date each corner monument bore or contained marking sufficient to appropriately designate the corner of the claim to which it pertains and the name of the claim(s).

I (we) hereby certify under penalty of perjury under the laws of the State of California that the foregoing statements are true and correct:

*Terily Meckure* Date: 3-15-09  
(Signature of person(s) responsible for above statements)

FAILURE TO FILE ANNUALLY EVIDENCE OF ASSESSMENT WORK OR NOTICE OF INTENT TO HOLD A MINING CLAIM WITH BOTH THE APPROPRIATE COUNTY RECORDER AND THE BUREAU OF LAND MANAGEMENT WITHIN PRESCRIBED TIME PERIODS WILL CONSTITUTE AN ABANDONMENT OF THE MINING CLAIM(S).

FILE THIS ORIGINAL NOTICE WITH APPROPRIATE COUNTY RECORDER (by September 30) AND FILE A DUPLICATE NOTICE (by December 30) WITH THE BUREAU OF LAND MANAGEMENT, CALIFORNIA STATE OFFICE, 2800 COTTAGE WAY, RM-W1834, SACRAMENTO, CALIFORNIA 95825-0451

Any person who willfully makes a false statement with respect to any mining claim on the affidavit of labor or improvements or on the supplementary affidavit is guilty of a misdemeanor, and upon conviction shall be punished by a fine of not more than two hundred dollars(\$200) or by imprisonment in the county jail for not more than six months, or by both the fine and imprisonment. (Public Resources Code of California, Div. 3.5, Chap. 1, Sec. 3913c,d).

This form is for the purpose of complying with the laws of the United States and the State of California pertaining to assessment work (30 USC 28, 43 CFR 3833.2). Subject to Paperwork Reduction Act and Privacy Act statements available at the BLM California State Office, Sacramento.

**CALIFORNIA ALL-PURPOSE ACKNOWLEDGMENT**

State of California

County of Siskiyou

On 9-4-2009 before me, Sara Spence, Notary Public

personally appeared Tony L. McClure

who proved to me on the basis of satisfactory evidence to be the person(s) whose name(s) is/are subscribed to the within instrument and acknowledged to me that he/she/they executed the same in his/her/their authorized capacity(ies), and that by his/her/their signature(s) on the instrument the person(s), or the entity upon behalf of which the person(s) acted, executed the instrument.



I certify under PENALTY OF PERJURY under the laws of the State of California that the foregoing paragraph is true and correct.

WITNESS my hand and official seal.

Signature [Signature]  
Signature of Notary Public

Place Notary Seal Above

**OPTIONAL**

Though the information below is not required by law, it may prove valuable to persons relying on the document and could prevent fraudulent removal and reattachment of this form to another document.

**Description of Attached Document**

Title or Type of Document: Affidavit of Assessment # 355008

Document Date: 9-4-2009 Number of Pages: 1

Signer(s) Other Than Named Above: None

**Capacity(ies) Claimed by Signer(s)**

Signer's Name: Tony L. McClure


- Individual
- Corporate Officer — Title(s): \_\_\_\_\_
- Partner —  Limited  General
- Attorney in Fact
- Trustee
- Guardian or Conservator
- Other: \_\_\_\_\_



Signer Is Representing: \_\_\_\_\_

Signer's Name: \_\_\_\_\_

- Individual
- Corporate Officer — Title(s): \_\_\_\_\_
- Partner —  Limited  General
- Attorney in Fact
- Trustee
- Guardian or Conservator
- Other: \_\_\_\_\_



Signer Is Representing: \_\_\_\_\_

RECORDING REQUESTED BY:  
(Mail Recording to:)

NAME: **The New 49ers**

Address: PO Box 47  
Happy Camp, CA 96039

FOR RECORDER'S USE

**AFFIDAVIT OF ASSESSMENT WORK (Arizona)**

No. of Claims 1  
x \$10/Claim = \_\_\_\_\_  
Total due BLM \$ **10**

To whom it may concern, please take notice that:

1. Certain labor and improvements required by law were performed or made on, or for the benefit of, the following mining claim or claims (which together comprise a group of contiguous claims) in the County of La Paz, Arizona, in the mining assessment year ending September 1, **2009**

Name of Mining Claim	Location by S/T/R/Mer. Example: 29/9N/14E/SBM	CAMC No.	County Recordation Data (Write in Instrument or Book and Page No.)			
			Original Recordation	Date	Last Amendment	Date
Golden Recovery	#1	355008				
						\$ 925

(If more space is needed use supplemental sheet)

- 2A. Type of labor and improvements (specify what was done and give the total value for that labor and improvements at least \$100 for each claim). If a geological, geochemical, or geophysical survey was performed, as per 30 U.S.C. 28-1, reference title of report of survey in question, give cost and date of the survey and report, and indicate it was filed with the County Recorder.

Description  
Performed sampling activity and active mining on claim.

Value  
\$925



RECEIVED  
BLM AZ STATE OFFICE  
2009 SEP 14 A 8:17

TAX COLLECTOR USE

Total Value: \$ 925

COPY

2B. Date(s) the assessment work was performed MARCH 10,11,12 2009  
(month) (day(s)) (Year)

3. Name(s) and address(s) of Person(s) who performed the labor and improvements:

Name(s) (print) Current Mailing or Residence Address (print)  
TERRY MECHURE PO Box 2005 Quartzsite AZ 85359

4. Name(s) and address(s) of Person(s) who hold and claim subject mining claim(s) for the value of mineral(s) contained therein:

Name(s) (print) Current Mailing or Residence Address (print)  
Mary Koons PO Box 944, Happy Camp, CA 96039

RECEIVED  
BLM AZ STATE OFFICE  
SEP 14 A 8:17  
SACRAMENTO, CALIFORNIA

5. The undersigned testify that on the date of MARCH 10, 11, 12 2009 all monuments required by law were erected upon the subject claim(s), and all notices required by law were posted on the subject claim(s) or copies thereof were in place, and at said date each corner monument bore or contained marking sufficient to appropriately designate the corner of the claim to which it pertains and the name of the claim(s).

I (we) hereby certify under penalty of perjury under the laws of the State of California that the foregoing statements are true and correct:

Terry Mechure, Date 3-15-09  
(Signature of person(s) responsible for above statements)

FAILURE TO FILE ANNUALLY EVIDENCE OF ASSESSMENT WORK OR NOTICE OF INTENT TO HOLD A MINING CLAIM WITH BOTH THE APPROPRIATE COUNTY RECORDER AND THE BUREAU OF LAND MANAGEMENT WITHIN PRESCRIBED TIME PERIODS WILL CONSTITUTE AN ABANDONMENT OF THE MINING CLAIM(S).

FILE THIS ORIGINAL NOTICE WITH APPROPRIATE COUNTY RECORDER (by September 30) AND FILE A DUPLICATE NOTICE (by December 30) WITH THE BUREAU OF LAND MANAGEMENT, CALIFORNIA STATE OFFICE, 2800 COTTAGE WAY, RM-W1834, SACRAMENTO, CALIFORNIA 95825-0451

Any person who willfully makes a false statement with respect to any mining claim on the affidavit of labor or improvements or on the supplementary affidavit is guilty of a misdemeanor, and upon conviction shall be punished by a fine of not more than two hundred dollars(\$200) or by imprisonment in the county jail for not more than six months, or by both the fine and imprisonment. (Public Resources Code of California, Div. 3.5, Chap. 1, Sec. 3913c,d).

This form is for the purpose of complying with the laws of the United States and the State of California pertaining to assessment work (30 USC 28, 43 CFR 3833.2). Subject to Paperwork Reduction Act and Privacy Act statements available at the BLM California State Office, Sacramento.

# CALIFORNIA ALL-PURPOSE ACKNOWLEDGMENT

State of California

County of Siskiyou

On 9-4-2009 before me, Sara Spence, Notary Public

personally appeared Teryl L. McClure



who proved to me on the basis of satisfactory evidence to be the person(s) whose name(s) is/are subscribed to the within instrument and acknowledged to me that he/she/they executed the same in his/her/their authorized capacity(ies), and that by his/her/their signature(s) on the instrument the person(s), or the entity upon behalf of which the person(s) acted, executed the instrument.

I certify under PENALTY OF PERJURY under the laws of the State of California that the foregoing paragraph is true and correct.

WITNESS my hand and official seal.  
Signature Sara Spence  
Signature of Notary Public

## OPTIONAL

Though the information below is not required by law, it may prove valuable to persons relying on the document and could prevent fraudulent removal and reattachment of this form to another document.

### Description of Attached Document

Title or Type of Document: Affidavit of Assessment # 355008

Document Date: 9-4-2009 Number of Pages: 1

Signer(s) Other Than Named Above: None

### Capacity(ies) Claimed by Signer(s)

Signer's Name: Teryl L. McClure

- Individual
- Corporate Officer — Title(s): \_\_\_\_\_
- Partner —  Limited  General
- Attorney in Fact
- Trustee
- Guardian or Conservator
- Other: \_\_\_\_\_

Signer Is Representing: \_\_\_\_\_



Signer's Name: \_\_\_\_\_

- Individual
- Corporate Officer — Title(s): \_\_\_\_\_
- Partner —  Limited  General
- Attorney in Fact
- Trustee
- Guardian or Conservator
- Other: \_\_\_\_\_

Signer Is Representing: \_\_\_\_\_



RECORDING REQUESTED BY:  
(Mail Recording to:)

NAME: **The New 49ers**

Address: PO Box 47  
Happy Camp, CA 96039

FOR RECORDER'S USE

**AFFIDAVIT OF ASSESSMENT WORK (Arizona)**

No. of Claims 1  
x \$10/Claim = \_\_\_\_\_  
Total due BLM \$ **10**

To whom it may concern, please take notice that:

1. Certain labor and improvements required by law were performed or made on, or for the benefit of, the following mining claim or claims (which together comprise a group of contiguous claims) in the County of La Paz, Arizona, in the mining assessment year ending September 1, **2009**

Name of Mining Claim	Location by S/T/R/Mer. Example: 29/9N/14E/SBM	CAMC No.	County Recordation Data (Write in Instrument or Book and Page No.)			
			Original Recordation	Date	Last Amendment	Date
Golden Recovery	#2	355009				
						\$ 915

(If more space is needed use supplemental sheet)

- 2A. Type of labor and improvements (specify what was done and give the total value for that labor and improvements at least \$100 for each claim). If a geological, geochemical, or geophysical survey was performed, as per 30 U.S.C. 28-1, reference title of report of survey in question, give cost and date of the survey and report, and indicate it was filed with the County Recorder.

Description	Value
Performed sampling activity and active mining on claim.	\$915

RECEIVED  
BLM AZ STATE OFFICE  
2009 SEP 14 A 8:18  
PHOTOGRAPH APPROVA

TAX COLLECTOR USE

Total Value: \$ 915

COPY

2B. Date(s) the assessment work was performed MARCH 12, 13, 14 2009  
(month) (day(s)) (Year)

3. Name(s) and address(s) of Person(s) who performed the labor and improvements:

Name(s) (print) Current Mailing or Residence Address (print)  
TERRY L. McCLURE PO BOX 2065 QUANTZSITE AZ 85359

4. Name(s) and address(s) of Person(s) who hold and claim subject mining claim(s) for the valuable mineral(s) contained therein:

Name(s) (print) Current Mailing or Residence Address (print)  
Mary Koons PO Box 944, Happy Camp, CA 96039

RECEIVED  
BLM AZ STATE OFFICE  
2009 SEP 14 A 8:08  
FEDERAL BUREAU OF SURVEY

5. The undersigned testify that on the date of MARCH 12, 13, 14 2009 all monuments required by law were erected upon the subject claim(s), and all notices required by law were posted on the subject claim(s) or copies thereof were in place, and at said date each corner monument bore or contained marking sufficient to appropriately designate the corner of the claim to which it pertains and the name of the claim(s).

I (we) hereby certify under penalty of perjury under the laws of the State of California that the foregoing statements are true and correct:

Terry McClure, Date 3-15-09  
(Signature of person(s) responsible for above statements)

FAILURE TO FILE ANNUALLY EVIDENCE OF ASSESSMENT WORK OR NOTICE OF INTENT TO HOLD A MINING CLAIM WITH BOTH THE APPROPRIATE COUNTY RECORDER AND THE BUREAU OF LAND MANAGEMENT WITHIN PRESCRIBED TIME PERIODS WILL CONSTITUTE AN ABANDONMENT OF THE MINING CLAIM(S).

FILE THIS ORIGINAL NOTICE WITH APPROPRIATE COUNTY RECORDER (by September 30) AND FILE A DUPLICATE NOTICE (by December 30) WITH THE BUREAU OF LAND MANAGEMENT, CALIFORNIA STATE OFFICE, 2800 COTTAGE WAY, RM-W1834, SACRAMENTO, CALIFORNIA 95825-0451

Any person who willfully makes a false statement with respect to any mining claim on the affidavit of labor or improvements or on the supplementary affidavit is guilty of a misdemeanor, and upon conviction shall be punished by a fine of not more than two hundred dollars(\$200) or by imprisonment in the county jail for not more than six months, or by both the fine and imprisonment. (Public Resources Code of California, Div. 3.5, Chap. 1, Sec. 3913c,d).

This form is for the purpose of complying with the laws of the United States and the State of California pertaining to assessment work (30 USC 28, 43 CFR 3833.2). Subject to Paperwork Reduction Act and Privacy Act statements available at the BLM California State Office, Sacramento.

**CALIFORNIA ALL-PURPOSE ACKNOWLEDGMENT**

State of California

County of Siskiyou

On 9-4-2009 before me, Sara Spence, Notary Public

personally appeared Terry L. McClure

who proved to me on the basis of satisfactory evidence to be the person(s) whose name(s) is/are subscribed to the within instrument and acknowledged to me that he/she/they executed the same in his/her/their authorized capacity(ies), and that by his/her/their signature(s) on the instrument the person(s), or the entity upon behalf of which the person(s) acted, executed the instrument.



I certify under PENALTY OF PERJURY under the laws of the State of California that the foregoing paragraph is true and correct.

WITNESS my hand and official seal.

Signature [Handwritten Signature]  
Signature of Notary Public

Place Notary Seal Above

**OPTIONAL**

Though the information below is not required by law, it may prove valuable to persons relying on the document and could prevent fraudulent removal and reattachment of this form to another document.

**Description of Attached Document**

Title or Type of Document: Affidavit of Assesment # 355009


Document Date: 9-4-2009 Number of Pages: 1

Signer(s) Other Than Named Above: None

**Capacity(ies) Claimed by Signer(s)**

Signer's Name: Terry L. McClure


- Individual
- Corporate Officer — Title(s): \_\_\_\_\_
- Partner —  Limited  General
- Attorney in Fact
- Trustee
- Guardian or Conservator
- Other: \_\_\_\_\_



Signer Is Representing: \_\_\_\_\_

Signer's Name: \_\_\_\_\_

- Individual
- Corporate Officer — Title(s): \_\_\_\_\_
- Partner —  Limited  General
- Attorney in Fact
- Trustee
- Guardian or Conservator
- Other: \_\_\_\_\_



Signer Is Representing: \_\_\_\_\_



RECORDING REQUESTED BY:  
(Mail Recording to:)

NAME: **The New 49ers**

Address: PO Box 47  
Happy Camp, CA 96039

FOR RECORDER'S USE

**AFFIDAVIT OF ASSESSMENT WORK (Arizona)**

No. of Claims	<u>1</u>
x \$10/Claim =	
Total due BLM \$	<b>10</b>

To whom it may concern, please take notice that:

1. Certain labor and improvements required by law were performed or made on, or for the benefit of, the following mining claim or claims (which together comprise a group of contiguous claims) in the County of La Paz, Arizona, in the mining assessment year ending September 1, **2009**

Name of Mining Claim	Location by S/T/R/Mer. Example: 29/9N/14E/SBM	CAMC No.	County Recordation Data (Write in Instrument or Book and Page No.)			
			Original Recordation	Date	Last Amendment	Date
Golden Recovery	#2	355009				
						\$ 915

(If more space is needed use supplemental sheet)

- 2A. Type of labor and improvements (specify what was done and give the total value for that labor and improvements at least \$100 for each claim). If a geological, geochemical, or geophysical survey was performed, as per 30 U.S.C. 28-1, reference title of report of survey in question, give cost and date of the survey and report, and indicate it was filed with the County Recorder.

Description	Value
Performed sampling activity and active mining on claim.	\$915

RECEIVED  
 BLM AZ STATE OFFICE  
 2009 SEP 14 A 8:16  
 PIERRE, ARIZONA

TAX COLLECTOR USE

Total Value: \$ 915

2B. Date(s) the assessment work was performed MARCH 12, 13, 14 2009  
(month) (day(s)) (Year)

3. Name(s) and address(s) of Person(s) who performed the labor and improvements:

Name(s) (print) Current Mailing or Residence Address (print)  
Terry L. McClure PO Box 2065 Quartzsite AZ 85359

4. Name(s) and address(s) of Person(s) who hold and claim subject mining claim(s) for the valuable mineral(s) contained therein:

Name(s) (print) Current Mailing or Residence Address (print)  
Mary Koons PO Box 944, Happy Camp, CA 96039

5. The undersigned testify that on the date of MARCH 12, 13, 14 2009 all monuments required by law were erected upon the subject claim(s), and all notices required by law were posted on the subject claim(s) or copies thereof were in place, and at said date each corner monument bore or contained marking sufficient to appropriately designate the corner of the claim to which it pertains and the name of the claim(s).

I (we) hereby certify under penalty of perjury under the laws of the State of California that the foregoing statements are true and correct:

Terry McClure, Date: 3-15-09  
(Signature of person(s) responsible for above statements)

FAILURE TO FILE ANNUALLY EVIDENCE OF ASSESSMENT WORK OR NOTICE OF INTENT TO HOLD A MINING CLAIM WITH BOTH THE APPROPRIATE COUNTY RECORDER AND THE BUREAU OF LAND MANAGEMENT WITHIN PRESCRIBED TIME PERIODS WILL CONSTITUTE AN ABANDONMENT OF THE MINING CLAIM(S).

FILE THIS ORIGINAL NOTICE WITH APPROPRIATE COUNTY RECORDER (by September 30) AND FILE A DUPLICATE NOTICE (by December 30) WITH THE BUREAU OF LAND MANAGEMENT, CALIFORNIA STATE OFFICE, 2800 COTTAGE WAY, RM-W1834, SACRAMENTO, CALIFORNIA 95825-0451

Any person who willfully makes a false statement with respect to any mining claim on the affidavit of labor or improvements or on the supplementary affidavit is guilty of a misdemeanor, and upon conviction shall be punished by a fine of not more than two hundred dollars (\$200) or by imprisonment in the county jail for not more than six months, or by both the fine and imprisonment. (Public Resources Code of California, Div. 3.5, Chap. 1, Sec. 3913c,d).

This form is for the purpose of complying with the laws of the United States and the State of California pertaining to assessment work (30 USC 28, 43 CFR 3833.2). Subject to Paperwork Reduction Act and Privacy Act statements available at the BLM California State Office, Sacramento.

**CALIFORNIA ALL-PURPOSE ACKNOWLEDGMENT**

State of California

County of Siskiyou }

On 9-4-2009 before me, Sara Spence, Notary Public  
Date Here Insert Name and Title of the Officer

personally appeared Tony L. McClure  
Name(s) of Signer(s)

who proved to me on the basis of satisfactory evidence to be the person(s) whose name(s) is/are subscribed to the within instrument and acknowledged to me that he/she/they executed the same in his/her/their authorized capacity(ies), and that by his/her/their signature(s) on the instrument the person(s), or the entity upon behalf of which the person(s) acted, executed the instrument.



I certify under PENALTY OF PERJURY under the laws of the State of California that the foregoing paragraph is true and correct.

WITNESS my hand and official seal.

Place Notary Seal Above

Signature [Signature]  
Signature of Notary Public

**OPTIONAL**

Though the information below is not required by law, it may prove valuable to persons relying on the document and could prevent fraudulent removal and reattachment of this form to another document.

**Description of Attached Document**

Title or Type of Document: Affidavit of Assesment # 355009

Document Date: 9-4-2009 Number of Pages: 1

Signer(s) Other Than Named Above: None

**Capacity(ies) Claimed by Signer(s)**

Signer's Name: Tony L. McClure

- Individual
- Corporate Officer — Title(s): \_\_\_\_\_
- Partner —  Limited  General
- Attorney in Fact
- Trustee
- Guardian or Conservator
- Other: \_\_\_\_\_



Signer Is Representing: \_\_\_\_\_

Signer's Name: \_\_\_\_\_

- Individual
- Corporate Officer — Title(s): \_\_\_\_\_
- Partner —  Limited  General
- Attorney in Fact
- Trustee
- Guardian or Conservator
- Other: \_\_\_\_\_



Signer Is Representing: \_\_\_\_\_

RECEIVED  
BLM AZ STATION  
2009 SEP 14 AM 11:07

**United States Department of the Interior**  
**Bureau of Land Management**  
 BUSINESS & SUPPORT SVCS DIV  
 ONE N CENTRAL AVE SUITE 800  
 PHOENIX, AZ 85004 -4427  
 Phone: (602) 417-9200

Receipt

No:

2001563

<b>Transaction #:</b> 2066164	
<b>Date of Transaction:</b> 09/14/2009	
<b>CUSTOMER:</b>	THE NEW 49ERS INC PO BOX 47 27 DAVIS RD HAPPY CAMP,CA 96039-0047 US

LINE #	QTY	DESCRIPTION	REMARKS	UNIT PRICE	TOTAL
1	1.00	LOCATABLE MINERALS / MINING CLAIMS-NOT NEW-UNADJUD,ONE AUTH NO. ONLY / MINING CLAIM MONEY RECEIVED CASES: AMC355008/\$20.00	POL 2009/2	- n/a -	20.00
<b>TOTAL:</b>					<b>\$20.00</b>

PAYMENT INFORMATION					
1	AMOUNT:	20.00	POSTMARKED:	09/09/2009	
	TYPE:	CHECK	RECEIVED:	09/14/2009	
	CHECK NO:	15972			
	NAME:	THE NEW 49ERS INC PO BOX 47 27 DAVIS RD HAPPY CAMP CA 96039-0047 US			

REMARKS

This receipt was generated by the automated BLM Collections and Billing System and is a paper representation of a portion of the official electronic record contained therein.

UNITED STATES  
DEPARTMENT OF THE INTERIOR  
BUREAU OF LAND MANAGEMENT

AMC 355008  
84  
FORM APPROVED  
OMB NO. 1004-0114  
Expires: February 28, 2010

**MAINTENANCE FEE WAIVER CERTIFICATION**

SEE INSTRUCTIONS ON PAGE 2

A.H

1. This small miner waiver is filed for the assessment year beginning at noon on September 1, 2009 and ending at noon on September 1, 2010.
2. The undersigned and all related parties owned ten or fewer mining claims, mill, or tunnel sites located and maintained on Federal lands in the United States of America on September 1, 2009.
3. The undersigned have performed the assessment work required by law for each mining claim listed prior to filing this waiver and understand that by filing this form; an affidavit of assessment work must be recorded by the December 30th following the filing of this waiver.
4. The undersigned understand that if the assessment work obligation has not yet come due under 30 U.S.C. 28 (for those claims in their first assessment year only); a notice of intent to hold reciting this condition must be recorded by the December 30th following the filing of this waiver.
5. The undersigned understand that mill and tunnel sites may also be listed upon this waiver and be waived from payment of the maintenance fee; and that a notice of intent to hold for these sites is required to be recorded by the December 30th immediately following the filing of this waiver.
6. The undersigned understand and acknowledge that pursuant to 43 U.S.C. 1212 and 18 U.S.C. 1001; the filing or recording of a false, fictitious, or fraudulent document with the Bureau of Land Management may result in a fine of up to \$250,000, a prison term not to exceed five years, or both.
7. The mining claims, mill or tunnel sites for which this waiver from payment of the maintenance fees is requested are:

CLAIM OR SITE NAME	BLM RECORDATION SERIAL NUMBER
1. Golden Recovery # 1	AMC 355008
2. Golden Recovery # 2	AMC 355009
3.	
4.	
5.	
6.	
7.	
8.	
9.	
10.	

RECEIVED  
BLM AT STATE OFFICE  
2009 JUL 13 P 2:02  
PHOENIX, ARIZONA

The owner(s) (claimants) of the above mining claims and sites are:

Mary Koons  
\_\_\_\_\_  
(Owner's Name - Please Print)

\_\_\_\_\_  
(Owner's Signature)

PO Box 944  
\_\_\_\_\_  
(Street or P.O. Box)

Happy Camp CA 96039  
\_\_\_\_\_  
(City) (State) (Zip Code)

\_\_\_\_\_  
(Owner's Name - Please Print)

\_\_\_\_\_  
(Owner's Signature)

\_\_\_\_\_  
(Street or P.O. Box)

\_\_\_\_\_  
(City) (State) (Zip Code)

\_\_\_\_\_  
(Owner's Name - Please Print)

\_\_\_\_\_  
(Owner's Signature)

\_\_\_\_\_  
(Street or P.O. Box)

\_\_\_\_\_  
(City) (State) (Zip Code)

(Owner's Name - Please Print)	(Owner's Signature)		
(Street or P.O. Box)	(City)	(State)	(Zip Code)
(Owner's Name - Please Print)	(Owner's Signature)		
(Street or P.O. Box)	(City)	(State)	(Zip Code)
(Owner's Name - Please Print)	(Owner's Signature)		
(Street or P.O. Box)	(City)	(State)	(Zip Code)
(Owner's Name - Please Print)	(Owner's Signature)		
(Street or P.O. Box)	(City)	(State)	(Zip Code)

Title 18 U.S.C. Section 1001 and Title 43 U.S.C. Section 1212 makes it a crime for any person knowingly and willfully to make to any department or agency of the United States any false, fictitious or fraudulent statements or representations as to any matter within its jurisdiction.

INSTRUCTIONS

1. This certification is made under the provisions of §1744 of Title 43 and § 28-28k of Title 30 of the United States Code; and the regulations thereunder (43 CFR Part 3830).
2. The claimant(s) must fill in the dates in paragraph 1 for the beginning and ending of the assessment year for which this waiver is sought.
3. The claimant(s) must fill in the date in paragraph 2 for the beginning of the assessment year for which this waiver is sought.
4. All claim and site names and Bureau of Land Management (BLM) serial numbers must be listed for the mining claims, mill sites, and tunnel sites for which the waiver is sought.
5. All owners of the mining claims, mill sites, and tunnel sites and their addresses must be given.
6. This waiver form must be signed by all the claimants or their designated agent, in original form. If an agent is designated, a notarized designation of agent, signed by all of the claimants with proper address given, must be submitted with this waiver.
7. This form must be filed no later than September 1st for the upcoming assessment year in the BLM State Office where the mining claims or sites are recorded, or the waiver cannot be granted by the BLM. (Example: to obtain a waiver for the assessment year 2000, which begins at noon on September 1, 1999, you must qualify for and file for a waiver no later than September 1, 1999, in the proper BLM State Office).
8. For all mining claims which require assessment work, you must record an affidavit of labor on or before the December 30th immediately following the filing of this waiver. For all other mining claims or sites waived, you must record a notice of intent to hold on or before the December 30th immediately following the filing of this waiver.
9. Mill and tunnel sites may also be listed upon this waiver and be waived from payment of the maintenance fee. A notice of intent to hold for these sites is required to be filed by the December 30th following the filing of this waiver.

FOR OFFICIAL USE ONLY

RECORDING REQUESTED BY:  
(Mail recording to:)

Name

THE NEW 49'ERS  
Address PO BOX 47  
HAPPY CAMP, CA 96039

FOR RECORDER USE

AFFIDAVIT OF ASSESSMENT WORK (Arizona)

No. of claims 1  
x \$10/claim = \$10  
total due BLMS

To whom it may concern, please take notice that:

- 1. Certain labor and improvements required by law were performed or made on, or for the benefit of, the following mining claim or claims (which together comprise a group of contiguous claims) in the County of La Paz, California, in the mining assessment year ending September 1, 2008

Name of Mining Claim	Location by S/T/R/Mer. Example: 29/9N/14E/SBM	County Recordation Data (Write in Instrument or Book and Page No.)	Original CAMC No.	Recordation Date	Last Amendment Date
<u>Golden Recovery</u>	<u>1 / /</u>	<u>355008</u>			
	<u>/ / /</u>				
	<u>/ / /</u>				
	<u>/ / /</u>				

2A. Type of labor and improvements (specify what was done and give the total value for that labor and improvements - at least \$100 for each claim). If a geological, geochemical, or geophysical survey was performed, as per 30 U.S.C. 28-1, reference title of report of survey in question, give cost and date of the survey and report, and indicate it was filed with the County Recorder.

Description	Value
<u>Performed sampling activity and active mining on claim</u>	<u>\$900</u>

RECEIVED  
BLM AZ STATE OFFICE  
2008 SEP 23 A 1:26  
PHOENIX, ARIZONA

T88 1/12/09  
ENTERED INTO COMPUTER

TAX COLLECTOR USE

Total Value \$900

2B. Date(s) the assessment work was performed 02 1-5 08  
(month) (day(s)) (year)

3. Name(s) and address(s) of Person(s) who performed the labor and improvements:  
Terry McClune 3700 S WASHINGTON #925 SIOUX FALLS SD 57106  
Name(s) (print) Current Mailing or Residence Address (print)

4. Name(s) and address(s) of Person(s) who hold and claim subject mining claim(s) for the valuable mineral(s) contained therein:  
Mary Koons PoBx 944 Happy Camp CA 96039  
Name(s) (print) Current Mailing or Residence Address (print)

RECEIVED  
BLM AZ STATE OFFICE  
2008 SEP 23 A 7 26  
PHOENIX, ARIZONA

5. The undersigned testify that on the date of 02-05, 2008, all monuments required by law were erected upon the subject claim(s), and all notices required by law were posted on the subject claim(s) or copies thereof were in place, and at said date each corner monument bore or contained marking sufficient to appropriately designate the corner of the claim to which it pertains and the name of the claim(s).

I (we) hereby certify under penalty of perjury under the laws of the State of California that the foregoing statements are true and correct:

[Signature], Date 2-05-08  
(Signature of person(s) responsible for above statements)

FAILURE TO FILE ANNUALLY EVIDENCE OF ASSESSMENT WORK OR NOTICE OF INTENT TO HOLD A MINING CLAIM WITH BOTH THE APPROPRIATE COUNTY RECORDER AND THE BUREAU OF LAND MANAGEMENT WITHIN PRESCRIBED TIME PERIODS WILL CONSTITUTE AN ABANDONMENT OF THE MINING CLAIM(S).

FILE THIS ORIGINAL NOTICE WITH APPROPRIATE COUNTY RECORDER (by September 30) AND FILE A DUPLICATE NOTICE (by December 30) WITH THE BUREAU OF LAND MANAGEMENT, CALIFORNIA STATE OFFICE, 2800 COTTAGE WAY RM W1834, SACRAMENTO, CA 95825-0451.

Any person who willfully makes a false statement with respect to any mining claim on the affidavit of labor or improvements or on the supplementary affidavit is guilty of a misdemeanor, and upon conviction shall be punished by a fine of not more than two hundred dollars(\$200) or by imprisonment in the county jail for not more than six months, or by both the fine and imprisonment. (Public Resources Code of California, Div. 3.5, Chap. 1, Sec. 3913c,d).

This form is for the purpose of complying with the laws of the United States and the State of California pertaining to assessment work (30 USC 28, 43 CFR 3833.2). Subject to Paperwork Reduction Act and Privacy Act statements available at the BLM California State Office, Sacramento.



**CALIFORNIA ALL-PURPOSE ACKNOWLEDGMENT**

State of California

County of Siskiyou


On 9-11-08 before me, Sharon L. Cook, Notary Public  
Date Here Insert Name and Title of the Officer

personally appeared Terry McClure  
Name(s) of Signer(s)

who proved to me on the basis of satisfactory evidence to be the person(s) whose name(s) is/are subscribed to the within instrument and acknowledged to me that he/she/they executed the same in his/hers/their authorized capacity(ies), and that by his/hers/their signature(s) on the instrument the person(s), or the entity upon behalf of which the person(s) acted, executed the instrument.

I certify under PENALTY OF PERJURY under the laws of the State of California that the foregoing paragraph is true and correct.

WITNESS my hand and official seal.  
Signature Sharon L. Cook  
Signature of Notary Public



Place Notary Seal Above

**OPTIONAL**

Though the information below is not required by law, it may prove valuable to persons relying on the document and could prevent fraudulent removal and reattachment of this form to another document.

**Description of Attached Document**

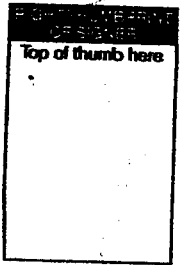
Title or Type of Document: Affidavit of Assessment Work

Document Date: 2-5-08 Number of Pages: 1


Signer(s) Other Than Named Above: None

**Capacity(ies) Claimed by Signer(s)**

Signer's Name: \_\_\_\_\_  
 Individual  
 Corporate Officer — Title(s): \_\_\_\_\_  
 Partner —  Limited  General  
 Attorney in Fact  
 Trustee  
 Guardian or Conservator  
 Other: \_\_\_\_\_  
Signer Is Representing: \_\_\_\_\_



Signer's Name: \_\_\_\_\_  
 Individual  
 Corporate Officer — Title(s): \_\_\_\_\_  
 Partner —  Limited  General  
 Attorney in Fact  
 Trustee  
 Guardian or Conservator  
 Other: \_\_\_\_\_  
Signer Is Representing: \_\_\_\_\_



RECORDING REQUESTED BY:  
(Mail recording to:)

Name

Address

THE NEW 49'ERS  
PO BOX 47  
HAPPY CAMP, CA 96039

FOR RECORDER USE

AFFIDAVIT OF ASSESSMENT WORK (Arizona)

No. of claims 1  
x \$10/claim =  
total due BLM\$ \$ 10

To whom it may concern, please take notice that:

- 1. Certain labor and improvements required by law were performed or made on, or for the benefit of, the following mining claim or claims (which together comprise a group of contiguous claims) in the County of La Paz, California, in the mining assessment year ending September 1, 2000.

Name of Mining Claim	Location by S/T/R/Mer. Example: 29/9N/14E/SBM	County Recordation Data (Write in Instrument or Book and Page No.)			
		Original CAMC No.	Recordation	Date	Last Amendment Date
<u>Golden Recovery</u>	<u>29 / 14 / 9E</u>	<u>355009</u>			
	<u>/ / /</u>				
	<u>/ / /</u>				
	<u>/ / /</u>				

2A. Type of labor and improvements (specify what was done and give the total value for that labor and improvements - at least \$100 for each claim). If a geological, geochemical, or geophysical survey was performed, as per 30 U.S.C. 28-1, reference title of report of survey in question, give cost and date of the survey and report, and indicate it was filed with the County Recorder.

Description	Value
<del>Performed sampling activity and active mining on claim</del>	<del>\$900</del>

RECEIVED  
BLM AZ STATE OFFICE  
2008 SEP 23 A 7:26  
PHOENIX, ARIZONA

TAX COLLECTOR USE

Total Value \$900

2B. Date(s) the assessment work was performed 02 6-16 08  
(month) (day(s)) (year)

3. Name(s) and address(s) of Person(s) who performed the labor and improvements:

Name(s) (print) TERRY McCLURE Current Mailing or Residence Address (print) 3700 SWEETPORT #925 SIOUX FALLS SD 57106

4. Name(s) and address(s) of Person(s) who hold and claim subject mining claim(s) for the valuable mineral(s) contained therein:

Name(s) (print) MARY KOONS Current Mailing or Residence Address (print) POBx 944 Happy Camp CA 96039

RECEIVED  
BLM AZ STATE OFFICE  
2008 SEP 23 A 7:26  
PHOENIX, ARIZONA

5. The undersigned testify that on the date of FEB 6, 2008, all monuments required by law were erected upon the subject claim(s), and all notices required by law were posted on the subject claim(s) or copies thereof were in place, and at said date each corner monument bore or contained marking sufficient to appropriately designate the corner of the claim to which it pertains and the name of the claim(s).

I (we) hereby certify under penalty of perjury under the laws of the State of California that the foregoing statements are true and correct:

[Signature], Date 2-17-08  
(Signature of person(s) responsible for above statements)

FAILURE TO FILE ANNUALLY EVIDENCE OF ASSESSMENT WORK OR NOTICE OF INTENT TO HOLD A MINING CLAIM WITH BOTH THE APPROPRIATE COUNTY RECORDER AND THE BUREAU OF LAND MANAGEMENT WITHIN PRESCRIBED TIME PERIODS WILL CONSTITUTE AN ABANDONMENT OF THE MINING CLAIM(S).

FILE THIS ORIGINAL NOTICE WITH APPROPRIATE COUNTY RECORDER (by September 30) AND FILE A DUPLICATE NOTICE (by December 30) WITH THE BUREAU OF LAND MANAGEMENT, CALIFORNIA STATE OFFICE, 2800 COTTAGE WAY RM W1834, SACRAMENTO, CA 95825-0451.

Any person who willfully makes a false statement with respect to any mining claim on the affidavit of labor or improvements or on the supplementary affidavit is guilty of a misdemeanor, and upon conviction shall be punished by a fine of not more than two hundred dollars(\$200) or by imprisonment in the county jail for not more than six months, or by both the fine and imprisonment. (Public Resources Code of California, Div. 3.5, Chap. 1, Sec. 3913c,d).

This form is for the purpose of complying with the laws of the United States and the State of California pertaining to assessment work (30 USC 28, 43 CFR 3833.2). Subject to Paperwork Reduction Act and Privacy Act statements available at the BLM California State Office, Sacramento.

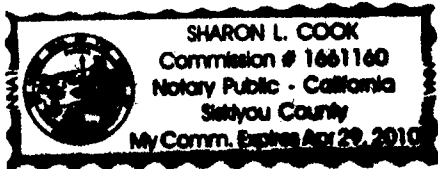
**CALIFORNIA ALL-PURPOSE ACKNOWLEDGMENT**

State of California

County of Siskiyou

On 9-11-08 before me, Sharon L Cook, Notary Public

personally appeared Terry McClure



who proved to me on the basis of satisfactory evidence to be the person(s) whose name(s) is/are subscribed to the within instrument and acknowledged to me that he/she/they executed the same in his/her/their authorized capacity(ies), and that by his/her/their signature(s) on the instrument the person(s), or the entity upon behalf of which the person(s) acted, executed the instrument.

I certify under PENALTY OF PERJURY under the laws of the State of California that the foregoing paragraph is true and correct.

WITNESS my hand and official seal.

Signature Sharon L Cook  
Signature of Notary Public

Place Notary Seal Above

**OPTIONAL**

Though the information below is not required by law, it may prove valuable to persons relying on the document and could prevent fraudulent removal and reattachment of this form to another document.

**Description of Attached Document**

Title or Type of Document: Affidavit of Assent Work

Document Date: 9-17-08 Number of Pages: 1

Signer(s) Other Than Named Above: none

**Capacity(ies) Claimed by Signer(s)**

Signer's Name: \_\_\_\_\_

- Individual
- Corporate Officer — Title(s): \_\_\_\_\_
- Partner —  Limited  General
- Attorney in Fact
- Trustee
- Guardian or Conservator
- Other: \_\_\_\_\_

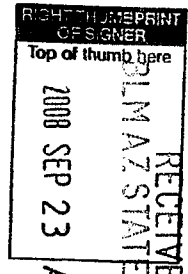
Signer Is Representing: \_\_\_\_\_



Signer's Name: \_\_\_\_\_

- Individual
- Corporate Officer — Title(s): \_\_\_\_\_
- Partner —  Limited  General
- Attorney in Fact
- Trustee
- Guardian or Conservator
- Other: \_\_\_\_\_

Signer Is Representing: \_\_\_\_\_



PHOENIX, ARIZONA

2008 SEP 23 4:26

RECEIVED  
CLM AZ STATE  
OFFICE

**United States Department of the Interior**  
**Bureau of Land Management**  
 BUSINESS & SUPPORT SVCS DIV  
 ONE N CENTRAL AVE SUITE 800  
 PHOENIX, AZ 85004 -4427  
 Phone: (602) 417-9200

Receipt

No: 1791233

<b>Transaction #:</b> 1849350	
<b>Date of Transaction:</b> 09/23/2008	
<b>CUSTOMER:</b>	THE NEW 49'ERS INC PO BOX 47 27 DAVIS ROAD HAPPY CAMP, CA 96039

LINE #	QTY	DESCRIPTION	REMARKS	UNIT PRICE	TOTAL
1	1.00	LOCATABLE MINERALS / MINING CLAIMS-NOT NEW-UNADJUD, ONE AUTH NO. ONLY / MINING CLAIM MONEY RECEIVED (455) CASES: AMC355008/\$20.00	POL	- n/a -	20.00
<b>TOTAL:</b>					<b>\$20.00</b>

PAYMENT INFORMATION					
1	AMOUNT:	\$20.00	POSTMARKED:	9/18/08 0:00	
	TYPE:	CHECK	RECEIVED:	09/23/2008	
	CHECK NO:	14925			
	NAME:	THE NEW 49 PO BOX 47 27 DAVIS ROAD HAPPY CAMP CA 96039			

REMARKS

This receipt was generated by the automated BLM Collections and Billing System and is a paper representation of a portion of the official electronic record contained therein.

# THE NEW 49'ers INCORPORATED

September 18, 2008

Bureau of Land Management  
Division of Support Services  
One N. Central Avenue Suite 800  
Phoenix, AZ 85004-4427

Dear BLM:

Please find enclosed Affidavit of Assessment work.

GOLDEN RECOVERY #1 AMC 355008  
GOLDEN RECOVERY #2 AMC 355009

Please find enclosed check for \$20 for recording fee. Enclosed you will also find a copy of Affidavit of Assessment work, can you please stamp them and return to use.

Thank you so much for your assistance and support in this filing.

Sincerely,



Marcella Charlan

RECEIVED  
BLM AZ STATE OFFICE  
2008 SEP 23 A 7:25  
PHOENIX, ARIZONA

UNITED STATES  
DEPARTMENT OF THE INTERIOR  
BUREAU OF LAND MANAGEMENT  
MAINTENANCE FEE WAIVER CERTIFICATION

2/50

FORM APPROVED  
OMB NO. 1004-0114  
Expires: December 31, 2002

SEE INSTRUCTIONS ON REVERSE

AMC 355008

328

- This small miner waiver is filed for the assessment year beginning at noon on September 1, 2008 and ending at noon on September 1, 2009
- The undersigned and all related parties owned ten or fewer mining claims, mill, or tunnel sites located and maintained on Federal lands in the United States of America on September 1, 2008
- The undersigned have performed the assessment work required by law for each mining claim listed prior to filing this waiver and understand that by filing this form; an affidavit of assessment work must be recorded by the December 30th following the filing of this waiver.
- The undersigned understand that if the assessment work obligation has not yet come due under 30 U.S.C. 28 (for those claims in their first assessment year only); a notice of intent to hold reciting this condition must be recorded by the December 30th following the filing of this waiver.
- The undersigned understand that mill and tunnel sites may also be listed upon this waiver and be waived from payment of the maintenance fee; and that a notice of intent to hold for these sites is required to be recorded by the December 30th immediately following the filing of this waiver.
- The undersigned understand and acknowledge that pursuant to 43 U.S.C. 1212 and 18 U.S.C. 1001; the filing or recording of a false, fictitious, or fraudulent document with the Bureau of Land Management may result in a fine of up to \$250,000, a prison term not to exceed five years, or both.
- The mining claims, mill or tunnel sites for which this waiver from payment of the maintenance fees is requested are:

CLAIM OR SITE NAME	BLM RECORDATION SERIAL NUMBER
1. Golden Recovery #1	AMC 355008
2. Golden Recovery # 2	AMC 355009
3.	
4.	
5.	
6.	
7.	
8.	
9.	
10.	

The owner(s) (claimants) of the above mining claims and sites are:

Mary Koons (Owner's Name - Please Print) See Attachment (Owner's Signature)

Po Box 944 (Street or P.O. Box)

Happy Camp (City) CA (State) 96039 (Zip Code)

(Owner's Name - Please Print)

(Owner's Signature)

(Street or P.O. Box)

(City) (State) (Zip Code)

(Owner's Name - Please Print)

(Owner's Signature)

(Street or P.O. Box)

(City) (State) (Zip Code)

RS 9/18/08  
ENTERED IN COMPUTER

Mary Koons

(Owner's Name - Please Print)

(Owner's Signature)

PO Box 944

Happy Camp

CA 96039

(Street or P.O. Box)

(City)

(State)

(Zip Code)

(Owner's Name - Please Print)

(Owner's Signature)

(Street or P.O. Box)

(City)

(State)

(Zip Code)

(Owner's Name - Please Print)

(Owner's Signature)

(Street or P.O. Box)

(City)

(State)

(Zip Code)

(Owner's Name - Please Print)

(Owner's Signature)

(Street or P.O. Box)

(City)

(State)

(Zip Code)

INSTRUCTIONS

- 1. This certification is made under the provisions of § 1744 of Title 43 and § 28-28k of Title 30 of the United States Code; and the regulations thereunder (43 CFR Part 3830).
2. The claimant(s) must fill in the dates in paragraph 1 for the beginning and ending of the assessment year for which this waiver is sought.
3. The claimant(s) must fill in the date in paragraph 2 for the beginning of the assessment year for which this waiver is sought.
4. All claim and site names and Bureau of Land Management (BLM) serial numbers must be listed for the mining claims, mill sites, and tunnel sites for which the waiver is sought.
5. All owners of the mining claims, mill sites, and tunnel sites and their addresses must be given.
6. This waiver form must be signed by all the claimants or their designated agent, in original form. If an agent is designated, a notarized designation of agent, signed by all of the claimants with proper address given, must be submitted with this waiver.
7. This form must be filed no later than September 1st for the upcoming assessment year in the BLM State Office where the mining claims or sites are recorded, or the waiver cannot be granted by the BLM. (Example: to obtain a waiver for the assessment year 2000, which begins at noon on September 1, 1999, you must qualify for and file for a waiver no later than September 1, 1999 in the proper BLM State Office).
8. For all mining claims which require assessment work, you must record an affidavit of labor on or before the December 30th immediately following the filing of this waiver. For all other mining claims or sites waived, you must record a notice of intent to hold on or before the December 30th immediately following the filing of this waiver.
9. Mill and tunnel sites may also be listed upon this waiver and be waived from payment of the maintenance fee. A notice of intent to hold for these sites is required to be filed by the December 30th following the filing of this waiver.

NOTICE/BURDEN HOURS STATEMENT

The Privacy Act of 1974, as amended, and the regulation in 43 CFR 2.48(d) provide that you be furnished the following information in connection with the information required by this certification of waiver from rental fees.

AUTHORITY: 30 U.S.C. 28-28k; 43 U.S.C. 1201, 1457, 1740, and 1744; and 43 CFR 3830.

PRINCIPLE PURPOSE: This information is to be used to verify that the owner(s) (claimants) of a mining claim has complied with 30 U.S.C. 28f and is entitled to perform assessment work in lieu of paying the maintenance fee for the mining claims listed on this form.

ROUTINE USE: (1) Adjudication of the claimant(s) certification of waiver from paying the maintenance fee otherwise required by 30 U.S.C. 28f. (2) Disclosure may be made to appropriate Federal agencies when location is made within the agency's geographic area of responsibility. (3) Information from the record and/or the record will be transferred to the appropriate Federal, State, or local agency, or a member of the public in response to a specific request for pertinent information. (4) Information may also be provided to the Department of Justice or in a proceeding before a court or adjudicative body; or to Federal, State, local or foreign agencies when needed for enforcement of civil or criminal codes or applicable regulations concerning title rights upon the public land.

EFFECT OF NOT PROVIDING INFORMATION: Disclosure of this information is required by 30 U.S.C. 28f and 43 CFR Part 3830 for those qualified claimants wishing to take the small miner waiver allowed. Failure to supply the information required in this form to support the claimants certification of waiver from payment of the otherwise required maintenance fees will result in the waiver being disallowed and the mining claims subject to forfeiture by BLM under 30 U.S.C. 28i.

The Paperwork Reduction Act of 1995 requires us to inform you that:

This information is being collected to allow the BLM to determine if you qualify for a waiver from the payment of \$100 per mining claim or site maintenance fee established in 30 U.S.C. 28f and the implementing regulations at 43 CFR 3830. A response to this request is required in accordance with the statute to obtain your benefit.

BLM would like you to know that you do not have to respond to this, or any other, Federal agency-sponsored information collection unless it displays a currently valid OMB control number.

Public reporting burden for this form is estimated to average 8 minutes (0.133 hours) per response, including time to review instructions, gathering and maintaining data, and completing and reviewing the form. Direct comments regarding this burden estimate, or any other aspect of this form, to the U.S. Department of the Interior, Bureau of Land Management, (1004-0114) Bureau Clearance Officer (WO-630), Mail Stop 401 LS, 1849 C St., N.W., Washington, D.C. 20240.

PHOENIX ARIZONA
FOR OFFICIAL USE ONLY
BLMAZ STATE OFFICE
RECEIVED



# THE NEW 49'ers INCORPORATED

August 18, 2007

Bureau of Land Management  
Division of Support Services  
One N. Central Avenue Suite 800  
Phoenix, AZ 85004-4427

Dear BLM:

Please find enclosed Maintenance Waivers Beginning at Noon September 1, 2008 and ending at Noon on September 1, 2009.

I would like to request the copies enclosed be date stamped for my records. I would appreciate it if you would send these stamped copies to:

The New 49ers  
PO Box 47  
Happy Camp, CA 96039

Thank you so much for your assistance and support in this filing.

Sincerely,



Marcella Charlan

RECEIVED  
BLM AZ STATE OFFICE  
2008 AUG 21 P 2:58  
PHOENIX, ARIZONA

# THE NEW 49'ers INCORPORATED

AMC 355008

October 22, 2007

Bureau of Land Management  
Division of Support Services  
222 N. Central Avenue  
Phoenix, AZ 85004-2203

Dear BLM:

Please find enclosed assessment work:

GOLDEN RECOVERY #1 AMC 355008  
GOLDEN RECOVERY #2 AMC 355009

Please find enclosed check for \$20 (\$10 per claim) for recording fee. Enclosed you will also find a copy of Assessment work, can you please stamp it and return to use.

Thank you so much for your assistance and support in this filing.

Sincerely,



Marcella Charlan

RECEIVED  
BLM, AZ STATE OFFICE  
2007 OCT 25 A 10: 17  
PHOENIX, ARIZONA

RS 11/14/07

ENTERED IN COMPUTER

RECORDING REQUESTED BY:  
(Mail Recording to:)

NAME: *The New 49'ers*  
Address: *PO Box 47*  
*Happy Camp, CA 96039*

FOR RECORDER'S USE

**AFFIDAVIT OF ASSESSMENT WORK (CALIFORNIA)**

No. of Claims 2  
x \$10/Claim = \$20  
Total due BLM \$ \$20

To whom it may concern, please take notice that:

1. Certain labor and improvements required by law were performed or made on, or for the benefit of, the following mining claim or claims (which together comprise a group of contiguous claims) in the County of La Paz, AZ, in the mining assessment year ending September 1, **2007**

Name of Mining Claim	Location by S/T/R/Mer. Example: 29/9N/14E/SBM	CAMC No.	County Recordation Data (Write in Instrument or Book and Page No.)			
			Original Recordation	Date	Last Amendment	Date
<i>Golden Recovery #1</i>		<i>AMC 355008</i>				
<i>Golden Recovery #2</i>		<i>AMC 355009</i>				
						\$

(If more space is needed use supplemental sheet)

- 2A. Type of labor and improvements (specify what was done and give the total value for that labor and improvements at least \$100 for each claim). If a geological, geochemical, or geophysical survey was performed, as per 30 U.S.C. 28-1, reference title of report of survey in question, give cost and date of the survey and report, and indicate it was filed with the County Recorder.

Description	Value
<i>Performed sampling activity and active mining on claim.</i>	<i>\$1625</i>

TAX COLLECTOR USE

PHOENIX, ARIZONA

2007 OCT 25 A 10:17

STATE OFFICE

Total Value: \$

\$1625

2B. Date(s) the assessment work was performed MAR 10 2007  
(month) (day(s)) (Year)

3. Name(s) and address(s) of Person(s) who performed the labor and improvements:

Name(s) (print) Current Mailing or Residence Address (print)  
*MONTINE BLEVINIS* *P O Box 151 HAPPY CAMP CA 96039*

4. Name(s) and address(s) of Person(s) who hold and claim subject mining claim(s) for the valuable mineral(s) contained therein:

Name(s) (print) Current Mailing or Residence Address (print)  
*Brenda Nelson* *PO Box 47, Happy Camp, CA 96039*  
*Mary Koons* *PO Box 944, Happy Camp, CA 96039*

5. The undersigned testify that on the date of  all monuments required by law were erected upon the subject claim(s), and all notices required by law were posted on the subject claim(s) or copies thereof were in place, and at said date each corner monument bore or contained marking sufficient to appropriately designate the corner of the claim to which it pertains and the name of the claim(s).

I (we) hereby certify under penalty of perjury under the laws of the State of California that the foregoing statements are true and correct:

*Montine Blevins*, Date 10-17-07  
(Signature of person(s) responsible for above statements)

FAILURE TO FILE ANNUALLY EVIDENCE OF ASSESSMENT WORK OR NOTICE OF INTENT TO HOLD A MINING CLAIM WITH BOTH THE APPROPRIATE COUNTY RECORDER AND THE BUREAU OF LAND MANAGEMENT WITHIN PRESCRIBED TIME PERIODS WILL CONSTITUTE AN ABANDONMENT OF THE MINING CLAIM(S).

FILE THIS ORIGINAL NOTICE WITH APPROPRIATE COUNTY RECORDER (by September 30) AND FILE A DUPLICATE NOTICE (by December 30) WITH THE BUREAU OF LAND MANAGEMENT, CALIFORNIA STATE OFFICE, 2800 COTTAGE WAY, RM-W1834, SACRAMENTO, CALIFORNIA 95825-0451

Any person who willfully makes a false statement with respect to any mining claim on the affidavit of labor or improvements or on the supplementary affidavit is guilty of a misdemeanor, and upon conviction shall be punished by a fine of not more than two hundred dollars(\$200) or by imprisonment in the county jail for not more than six months, or by both the fine and imprisonment. (Public Resources Code of California, Div. 3.5, Chap. 1, Sec. 3913c,d).


This form is for the purpose of complying with the laws of the United States and the State of California pertaining to assessment work (30 USC 28, 43 CFR 3833.2). Subject to Paperwork Reduction Act and Privacy Act statements available at the BLM California State Office, Sacramento.

**ALL-PURPOSE ACKNOWLEDGMENT**

State of California  
County of Siskiyou } SS.

On Oct 17<sup>th</sup> 2007 before me, Sharon L. Cook, Notary Public  
(DATE) (NOTARY)  
personally appeared Montine Blevins  
SIGNER(S)

personally known to me - OR -  proved to me on the basis of satisfactory evidence to be the person(s) whose name(s) is/are subscribed to the within instrument and acknowledged to me that he/she/they executed the same in his/her/their authorized capacity(ies), and that by his/her/their signature(s) on the instrument the person(s), or the entity upon behalf of which the person(s) acted, executed the instrument.



WITNESS my hand and official seal.

Sharon L. Cook  
NOTARY'S SIGNATURE

**OPTIONAL INFORMATION**

The information below is not required by law. However, it could prevent fraudulent attachment of this acknowledgment to an unauthorized document.

**CAPACITY CLAIMED BY SIGNER (PRINCIPAL)**

- INDIVIDUAL
- CORPORATE OFFICER


- PARTNER(S)
- ATTORNEY-IN-FACT
- TRUSTEE(S)
- GUARDIAN/CONSERVATOR
- OTHER: \_\_\_\_\_

**SIGNER IS REPRESENTING:**  
NAME OF PERSON(S) OR ENTITY(IES)

**DESCRIPTION OF ATTACHED DOCUMENT**

Assessment Work  
TITLE OR TYPE OF DOCUMENT  
2  
NUMBER OF PAGES  
10-17-07  
DATE OF DOCUMENT  
OTHER \_\_\_\_\_

RIGHT THUMBPRINT  
OF  
SIGNER



RECORDING REQUESTED BY:  
(Mail Recording to:)

NAME: *The New 49'ers*  
Address: *PO Box 47*  
*Happy Camp, CA 96039*

FOR RECORDER'S USE

**AFFIDAVIT OF ASSESSMENT WORK (CALIFORNIA)**

No. of Claims 2  
x \$10/Claim = \$20  
Total due BLM \$ \$20

To whom it may concern, please take notice that:

1. Certain labor and improvements required by law were performed or made on, or for the benefit of, the following mining claim or claims (which together comprise a group of contiguous claims) in the County of La Paz, AZ, and in the mining assessment year ending September 1, **2007**

Name of Mining Claim	Location by S/T/R/Mer. Example: 29/9N/14E/SBM	CAMC No.	County Recordation Data (Write in Instrument or Book and Page No.)			
			Original Recordation	Date	Last Amendment	Date
<i>Golden Recovery #1</i>		<i>AMC 355008</i>				
<i>Golden Recovery #2</i>		<i>AMC 355009</i>				
						\$

(If more space is needed use supplemental sheet)

- 2A. Type of labor and improvements (specify what was done and give the total value for that labor and improvements at least \$100 for each claim). If a geological, geochemical, or geophysical survey was performed, as per 30 U.S.C. 28-1, reference title of report of survey in question, give cost and date of the survey and report, and indicate it was filed with the County Recorder.

Description	Value
<i>Performed sampling activity and active mining on claim.</i>	<i>\$1625</i>

TAX COLLECTOR USE

Total Value: \$ 1625

COPY

2B. Date(s) the assessment work was performed

MAR  
(month)

10  
(day(s))

2007  
(Year)

3. Name(s) and address(s) of Person(s) who performed the labor and improvements:

Name(s) (print)

MONTINE BLEVINIS

Current Mailing or Residence Address (print)

PO Box 151 HAPPY CAMP CA 96039

4. Name(s) and address(s) of Person(s) who hold and claim subject mining claim(s) for the valuable mineral(s) contained therein:

Name(s) (print)

Brenda Nelson  
Mary Koons

Current Mailing or Residence Address (print)

PO Box 47, Happy Camp, CA 96039  
PO Box 944, Happy Camp, CA 96039

5. The undersigned testify that on the date of    all monuments required by law were erected upon the subject claim(s), and all notices required by law were posted on the subject claim(s) or copies thereof were in place, and at said date each corner monument bore or contained marking sufficient to appropriately designate the corner of the claim to which it pertains and the name of the claim(s).

I (we) hereby certify under penalty of perjury under the laws of the State of California that the foregoing statements are true and correct:

Montine Blevins  
(Signature of person(s) responsible for above statements)

Date: 10-17-07

FAILURE TO FILE ANNUALLY EVIDENCE OF ASSESSMENT WORK OR NOTICE OF INTENT TO HOLD A MINING CLAIM WITH BOTH THE APPROPRIATE COUNTY RECORDER AND THE BUREAU OF LAND MANAGEMENT WITHIN PRESCRIBED TIME PERIODS WILL CONSTITUTE AN ABANDONMENT OF THE MINING CLAIM(S).

FILE THIS ORIGINAL NOTICE WITH APPROPRIATE COUNTY RECORDER (by September 30) AND FILE A DUPLICATE NOTICE (by December 30) WITH THE BUREAU OF LAND MANAGEMENT, CALIFORNIA STATE OFFICE, 2800 COTTAGE WAY, RM-W1834, SACRAMENTO, CALIFORNIA 95825-0451

Any person who willfully makes a false statement with respect to any mining claim on the affidavit of labor or improvements or on the supplementary affidavit is guilty of a misdemeanor, and upon conviction shall be punished by a fine of not more than two hundred dollars(\$200) or by imprisonment in the county jail for not more than six months, or by both the fine and imprisonment. (Public Resources Code of California, Div. 3.5, Chap. 1, Sec. 3913c,d).

This form is for the purpose of complying with the laws of the United States and the State of California pertaining to assessment work (30 USC 28, 43 CFR 3833.2). Subject to Paperwork Reduction Act and Privacy Act statements available at the BLM California State Office, Sacramento.

ALL-PURPOSE ACKNOWLEDGMENT

State of California

County of Siskiyou } SS.

On Oct 17<sup>th</sup>, 2007 before me, Sharon L. Cook, Notary Public,  
(DATE) (NOTARY)

personally appeared Montine Blevins  
SIGNER(S)

personally known to me - OR-  proved to me on the basis of satisfactory evidence to be the person(s) whose name(s) is/are subscribed to the within instrument and acknowledged to me that he/she/they executed the same in his/her/their authorized capacity(ies), and that by his/her/their signature(s) on the instrument the person(s), or the entity upon behalf of which the person(s) acted, executed the instrument.



WITNESS my hand and official seal.

Sharon L. Cook  
NOTARY'S SIGNATURE

OPTIONAL INFORMATION

The information below is not required by law. However, it could prevent fraudulent attachment of this acknowledgment to an unauthorized document.

CAPACITY CLAIMED BY SIGNER (PRINCIPAL)

- INDIVIDUAL
- CORPORATE OFFICER

\_\_\_\_\_  
TITLE(S)

- PARTNER(S)
- ATTORNEY-IN-FACT
- TRUSTEE(S)
- GUARDIAN/CONSERVATOR
- OTHER: \_\_\_\_\_

DESCRIPTION OF ATTACHED DOCUMENT

Assessment Work  
TITLE OR TYPE OF DOCUMENT

2  
NUMBER OF PAGES


10-17-07  
DATE OF DOCUMENT

\_\_\_\_\_  
OTHER

SIGNER IS REPRESENTING:  
NAME OF PERSON(S) OR ENTITY(IES)

\_\_\_\_\_

RIGHT THUMBPRINT  
OF  
SIGNER





**United States Department of the Interior**  
**Bureau of Land Management**  
 BUSINESS & SUPPORT SVCS DIV  
 ONE N CENTRAL AVE SUITE 800  
 PHOENIX, AZ 85004 -4427  
 Phone: (602) 417-9200

Receipt

No: 1593102

<b>Transaction #:</b> 1645441	
<b>Date of Transaction:</b> 10/29/2007	
<b>CUSTOMER:</b>	THE NEW 49ERS INC PO BOX 47 27 DAVIS RD HAPPYCAMP,CA 96039

LINE #	QTY	DESCRIPTION	REMARKS	UNIT PRICE	TOTAL
1	1.00	LOCATABLE MINERALS / MINING CLAIMS-NOT NEW-UNADJUD,ONE AUTH NO. ONLY / MINING CLAIM MONEY RECEIVED (455) <b>CASES: AMC355008/\$20.00</b>	POL	- n/a -	20.00
<b>TOTAL:</b>					<b>\$20.00</b>

PAYMENT INFORMATION					
1	AMOUNT:	\$20.00	POSTMARKED:	10/22/07 0:00	
	TYPE:	CHECK	RECEIVED:	10/25/2007	
	CHECK NO:	13734			
	NAME:	NEW 49'ERS INC PO BOX 47 27 DAVIS RD HAPPYCAMP CA 96039			

REMARKS

This receipt was generated by the automated BLM Collections and Billing System and is a paper representation of a portion of the official electronic record contained therein.

# THE NEW 49'ers INCORPORATED

AMC35S008

August 24, 2007

Bureau of Land Management - Arizona  
222 N. Central Avenue  
Phoenix, AZ 85004-2203

Dear BLM,

Please find enclosed **Maintence Fee Waiver Certifications** for the assessment year beginning at noon September 1, 2007 and ending at noon on September 1, 2008.

I would like to request the copies enclosed be date stamped for my records. I would appreciate it if you would send these stamped copies to:

Marcella Charlan  
PO Box 47  
Happy Camp, CA 96039

Thank you very much. Your support services are greatly appreciated.

Sincerely,

  
Marcella Charlan

RECEIVED  
BUREAU OF  
LAND MANAGEMENT  
2007 AUG 24 P 1:03  
ARIZONA  
STATE OFFICE  
PHOENIX, ARIZONA

UNITED STATES  
DEPARTMENT OF THE INTERIOR  
BUREAU OF LAND MANAGEMENT

MAINTENANCE FEE WAIVER CERTIFICATION

SEE INSTRUCTIONS ON REVERSE

591

FORM APPROVED  
OMB NO. 1004-0114  
Expires: December 31, 2002

AMC 355008

1. This small miner waiver is filed for the assessment year beginning at noon on September 1, 2007 and ending at noon on September 1, 2008.
2. The undersigned and all related parties owned ten or fewer mining claims, mill, or tunnel sites located and maintained on Federal lands in the United States of America on September 1, 2007.
3. The undersigned have performed the assessment work required by law for each mining claim listed prior to filing this waiver and understand that by filing this form; an affidavit of assessment work must be recorded by the December 30th following the filing of this waiver.
4. The undersigned understand that if the assessment work obligation has not yet come due under 30 U.S.C. 28 (for those claims in their first assessment year only); a notice of intent to hold reciting this condition must be recorded by the December 30th following the filing of this waiver.
5. The undersigned understand that mill and tunnel sites may also be listed upon this waiver and be waived from payment of the maintenance fee; and that a notice of intent to hold for these sites is required to be recorded by the December 30th immediately following the filing of this waiver.
6. The undersigned understand and acknowledge that pursuant to 43 U.S.C. 1212 and 18 U.S.C. 1001; the filing or recording of a false, fictitious, or fraudulent document with the Bureau of Land Management may result in a fine of up to \$250,000, a prison term not to exceed five years, or both.
7. The mining claims, mill or tunnel sites for which this waiver from payment of the maintenance fees is requested are:

CLAIM OR SITE NAME	BLM RECORDATION SERIAL NUMBER
1. Golden Recovery #1	AMC 355008
2. Golden Recovery #2	AMC 355009
3.	
4.	
5.	
6.	
7.	
8.	
9.	
10.	

The owner(s) (claimants) of the above mining claims and sites are:

Velma Fiorina  
(Owner's Name - Please Print)

P.O. Box 1154  
(Street or P.O. Box)

Happy Camp CA 96039  
(City) (State) (Zip Code)

See Attachment  
(Owner's Signature)

Jacob Urban  
(Owner's Name - Please Print)

7111 Marsh Way #8  
(Street or P.O. Box)

Cotati CA 94931  
(City) (State) (Zip Code)

See Attachment  
(Owner's Signature)

Ray Koons  
(Owner's Name - Please Print)

P.O. Box 944  
(Street or P.O. Box)

Happy Camp CA 96039  
(City) (State) (Zip Code)

See Attachment  
(Owner's Signature)

RE 9/21/07

ENTERED IN COMPUTER

(Continued on reverse)

Christine Robertson

(Owner's Name - Please Print)

P.O. Box 47

(Street or P.O. Box)

See Attachment

(Owner's Signature)

Happy Camp

(City)

CA

(State)

96039

(Zip Code)

Janice Trombetta

(Owner's Name - Please Print)

P.O. Box 349

(Street or P.O. Box)

See Attachment

(Owner's Signature)

Happy Camp

(City)

CA

(State)

96039

(Zip Code)

Kay Tabbert

(Owner's Name - Please Print)

88616 5th Ave.

(Street or P.O. Box)

See Attachment

(Owner's Signature)

Florence

(City)

OR

(State)

97439

(Zip Code)

Mary Koons

(Owner's Name - Please Print)

P.O. Box 47

(Street or P.O. Box)

(Owner's Signature)

Happy Camp

(City)

CA

(State)

96039

(Zip Code)

INSTRUCTIONS

1. This certification is made under the provisions of § 1744 of Title 43 and § 28-28k of Title 30 of the United States Code; and the regulations thereunder (43 CFR Part 3830).
2. The claimant(s) must fill in the dates in paragraph 1 for the beginning and ending of the assessment year for which this waiver is sought.
3. The claimant(s) must fill in the date in paragraph 2 for the beginning of the assessment year for which this waiver is sought.
4. All claim and site names and Bureau of Land Management (BLM) serial numbers must be listed for the mining claims, mill sites, and tunnel sites for which the waiver is sought.
5. All owners of the mining claims, mill sites, and tunnel sites and their addresses must be given.
6. This waiver form must be signed by all the claimants or their designated agent, in original form. If an agent is designated, a notarized designation of agent, signed by all of the claimants with proper address given, must be submitted with this waiver.

7. This form must be filed no later than September 1st for the upcoming assessment year in the BLM State Office where the mining claims or sites are recorded, or the waiver cannot be granted by the BLM. (Example: to obtain a waiver for the assessment year 2000, which begins at noon on September 1, 1999, you must qualify for and file for a waiver no later than September 1, 1999 in the proper BLM State Office).
8. For all mining claims which require assessment work, you must record an affidavit of labor on or before the December 30th immediately following the filing of this waiver. For all other mining claims or sites waived, you must record a notice of intent to hold on or before the December 30th immediately following the filing of this waiver.
9. Mill and tunnel sites may also be listed upon this waiver and be waived from payment of the maintenance fee. A notice of intent to hold for these sites is required to be filed by the December 30th following the filing of this waiver.

NOTICE/BURDEN HOURS STATEMENT

The Privacy Act of 1974, as amended, and the regulation in 43 CFR 2.48(d) provide that you be furnished the following information in connection with the information required by this certification of waiver from rental fees.

**AUTHORITY:** 30 U.S.C. 28-28k; 43 U.S.C. 1201, 1457, 1740, and 1744; and 43 CFR 3830.

**PRINCIPLE PURPOSE:** This information is to be used to verify that the owner(s) (claimants) of a mining claim has complied with 30 U.S.C. 28f and is entitled to perform assessment work in lieu of paying the maintenance fee for the mining claims listed on this form.

**ROUTINE USE:** (1) Adjudication of the claimant(s) certification of waiver from paying the maintenance fee otherwise required by 30 U.S.C. 28f. (2) Disclosure may be made to appropriate Federal agencies when location is made within the agency's geographic area of responsibility. (3) Information from the record and/or he record will be transferred to the appropriate Federal, State, or local agency, or a member of the public in response to a specific request for pertinent information. (4) Information may also be provided to the Department of Justice or in a proceeding before a court or adjudicative body; or to Federal, State, local or foreign agencies when needed for enforcement of civil or criminal codes or applicable regulations concerning title rights upon the public land.

**EFFECT OF NOT PROVIDING INFORMATION:** Disclosure of this information is required by 30 U.S.C. 28f and 43 CFR Part 3830 for those qualified claimants wishing to take the small miner waiver allowed. Failure to supply the information required in this form to support the claimants certification of waiver from payment of the otherwise required maintenance fees will result in the waiver being disallowed and the mining claims subject to forfeiture by BLM under 30 U.S.C. 28i.

The Paperwork Reduction Act of 1995 requires us to inform you that:

This information is being collected to allow the BLM to determine if you qualify for a waiver from the payment of \$100 per mining claim or site maintenance fee established in 30 U.S.C. 28f and the implementing regulations at 43 CFR 3830. A response to this request is required in accordance with the statute to obtain your benefit.

BLM would like you to know that you do not have to respond to this, or any other, Federal agency-sponsored information collection unless it displays a currently valid OMB control number.

Public reporting burden for this form is estimated to average 8 minutes (0.133 hours) per response, including time to review instructions, gathering and maintaining data, and completing and reviewing the form. Direct comments regarding this burden estimate, or any other aspect of this form, to the U.S. Department of the Interior, Bureau of Land Management, (1004-0114) Bureau Clearance Officer (WO-630), Mail Stop 401 LS, 1849 C St., N.W., Washington, D.C. 20240.

FOR OFFICIAL USE ONLY

2007 AUG 24 1:03

RECEIVED  
BUREAU OF  
LAND MANAGEMENT

Brenda Nelson  
(Owner's Name - Please Print)

P.O. Box 47  
(Street or P.O. Box)

(Owner's Name - Please Print)

(Street or P.O. Box)

(Owner's Name - Please Print)

(Street or P.O. Box)

(Owner's Name - Please Print)

(Street or P.O. Box)

See Attachment  
(Owner's Signature)

Happy Camp  
(City)

CA  
(State)

96039  
(Zip Code)

(Owner's Signature)

(City)

(State)

(Zip Code)

(Owner's Signature)

(City)

(State)

(Zip Code)

(Owner's Signature)

(City)

(State)

(Zip Code)

### INSTRUCTIONS

1. This certification is made under the provisions of § 1744 of Title 43 and § 28-28k of Title 30 of the United States Code; and the regulations thereunder (43 CFR Part 3830).
2. The claimant(s) must fill in the dates in paragraph 1 for the beginning and ending of the assessment year for which this waiver is sought.
3. The claimant(s) must fill in the date in paragraph 2 for the beginning of the assessment year for which this waiver is sought.
4. All claim and site names and Bureau of Land Management (BLM) serial numbers must be listed for the mining claims, mill sites, and tunnel sites for which the waiver is sought.
5. All owners of the mining claims, mill sites, and tunnel sites and their addresses must be given.
6. This waiver form must be signed by all the claimants or their designated agent, in original form. If an agent is designated, a notarized designation of agent, signed by all of the claimants with proper address given, must be submitted with this waiver.

7. This form must be filed no later than September 1st for the upcoming assessment year in the BLM State Office where the mining claims or sites are recorded, or the waiver cannot be granted by the BLM. (Example: to obtain a waiver for the assessment year 2000, which begins at noon on September 1, 1999, you must qualify for and file for a waiver no later than September 1, 1999 in the proper BLM State Office).
8. For all mining claims which require assessment work, you must record an affidavit of labor on or before the December 30th immediately following the filing of this waiver. For all other mining claims or sites waived, you must record a notice of intent to hold on or before the December 30th immediately following the filing of this waiver.
9. Mill and tunnel sites may also be listed upon this waiver and be waived from payment of the maintenance fee. A notice of intent to hold for these sites is required to be filed by the December 30th following the filing of this waiver.

### NOTICE/BURDEN HOURS STATEMENT

The Privacy Act of 1974, as amended, and the regulation in 43 CFR 2.48(d) provide that you be furnished the following information in connection with the information required by this certification of waiver from rental fees.

**AUTHORITY:** 30 U.S.C. 28-28k; 43 U.S.C. 1201, 1457, 1740, and 1744; and 43 CFR 3830.

**PRINCIPLE PURPOSE:** This information is to be used to verify that the owner(s) (claimants) of a mining claim has complied with 30 U.S.C. 28f and is entitled to perform assessment work in lieu of paying the maintenance fee for the mining claims listed on this form.

**ROUTINE USE:** (1) Adjudication of the claimant(s) certification of waiver from paying the maintenance fee otherwise required by 30 U.S.C. 28f. (2) Disclosure may be made to appropriate Federal agencies when location is made within the agency's geographic area of responsibility. (3) Information from the record and/or the record will be transferred to the appropriate Federal, State, or local agency, or a member of the public in response to a specific request for pertinent information. (4) Information may also be provided to the Department of Justice or in a proceeding before a court or adjudicative body; or to Federal, State, local or foreign agencies when needed for enforcement of civil or criminal codes or applicable regulations concerning title rights upon the public land.

**EFFECT OF NOT PROVIDING INFORMATION:** Disclosure of this information is required by 30 U.S.C. 28f and 43 CFR Part 3830 for those qualified claimants wishing to take the small miner waiver allowed. Failure to supply the information required in this form to support the claimants certification of waiver from payment of the otherwise required maintenance fees will result in the waiver being disallowed and the mining claims subject to forfeiture by BLM under 30 U.S.C. 28i.

The Paperwork Reduction Act of 1995 requires us to inform you that:

This information is being collected to allow the BLM to determine if you qualify for a waiver from the payment of \$100 per mining claim or site maintenance fee established in 30 U.S.C. 28f and the implementing regulations at 43 CFR 3830. A response to this request is required in accordance with the statute to obtain your benefit.

BLM would like you to know that you do not have to respond to this, or any other, Federal agency-sponsored information collection unless it displays a currently valid OMB control number.

Public reporting burden for this form is estimated to average 8 minutes (0.133 hours) per response, including time to review instructions, gathering and maintaining data, and completing and reviewing the form. Direct comments regarding this burden estimate, or any other aspect of this form, to the U.S. Department of the Interior, Bureau of Land Management, (1004-0114) Bureau Clearance Officer (WO-630), Mail Stop 401 LS, 1849 C St., N.W., Washington, D.C. 20240.

FOR OFFICIAL USE ONLY

RECEIVED  
BUREAU OF  
LAND MANAGEMENT  
AUG 2 1999  
P 1:03  
APRILIANA  
STATE OFFICE  
ARIZONA

VELMA FIORINA  
(Owner's Name - Please Print)

8807 ARDENDALE AVE  
(Street or P.O. Box)

(Owner's Name - Please Print)

(Street or P.O. Box)

(Owner's Name - Please Print)

(Street or P.O. Box)

(Owner's Name - Please Print)

(Street or P.O. Box)

*Velma Fiorina*  
(Owner's Signature)

SAN GABRIEL  
(City)

CA  
(State)

91775  
(Zip Code)

(Owner's Signature)

(City)

(State)

(Zip Code)

(Owner's Signature)

(City)

(State)

(Zip Code)

(Owner's Signature)

(City)

(State)

(Zip Code)

**INSTRUCTIONS**

1. This certification is made under the provisions of § 1744 of Title 43 and § 28-28k of Title 30 of the United States Code; and the regulations thereunder (43 CFR Part 3830).
2. The claimant(s) must fill in the dates in paragraph 1 for the beginning and ending of the assessment year for which this waiver is sought.
3. The claimant(s) must fill in the date in paragraph 2 for the beginning of the assessment year for which this waiver is sought.
4. All claim and site names and Bureau of Land Management (BLM) serial numbers must be listed for the mining claims, mill sites, and tunnel sites for which the waiver is sought.
5. All owners of the mining claims, mill sites, and tunnel sites and their addresses must be given.
6. This waiver form must be signed by all the claimants or their designated agent, in original form. If an agent is designated, a notarized designation of agent, signed by all of the claimants with proper address given, must be submitted with this waiver.

7. This form must be filed no later than September 1st for the upcoming assessment year in the BLM State Office where the mining claims or sites are recorded, or the waiver cannot be granted by the BLM. (Example: to obtain a waiver for the assessment year 2000, which begins at noon on September 1, 1999, you must qualify for and file for a waiver no later than September 1, 1999 in the proper BLM State Office).
8. For all mining claims which require assessment work, you must record an affidavit of labor on or before the December 30th immediately following the filing of this waiver. For all other mining claims or sites waived, you must record a notice of intent to hold on or before the December 30th immediately following the filing of this waiver.
9. Mill and tunnel sites may also be listed upon this waiver and be waived from payment of the maintenance fee. A notice of intent to hold for these sites is required to be filed by the December 30th following the filing of this waiver.

**NOTICE/BURDEN HOURS STATEMENT**

The Privacy Act of 1974, as amended, and the regulation in 43 CFR 2.48(d) provide that you be furnished the following information in connection with the information required by this certification of waiver from rental fees.

**AUTHORITY:** 30 U.S.C. 28-28k; 43 U.S.C. 1201, 1457, 1740, and 1744; and 43 CFR 3830.

**PRINCIPLE PURPOSE:** This information is to be used to verify that the owner(s) (claimants) of a mining claim has complied with 30 U.S.C. 28f and is entitled to perform assessment work in lieu of paying the maintenance fee for the mining claims listed on this form.

**ROUTINE USE:** (1) Adjudication of the claimant(s) certification of waiver from paying the maintenance fee otherwise required by 30 U.S.C. 28f. (2) Disclosure may be made to appropriate Federal agencies when location is made within the agency's geographic area of responsibility. (3) Information from the record and/or the record will be transferred to the appropriate Federal, State, or local agency, or a member of the public in response to a specific request for pertinent information. (4) Information may also be provided to the Department of Justice or in a proceeding before a court or adjudicative body; or to Federal, State, local or foreign agencies when needed for enforcement of civil or criminal codes or applicable regulations concerning title rights upon the public land.

**EFFECT OF NOT PROVIDING INFORMATION:** Disclosure of this information is required by 30 U.S.C. 28f and 43 CFR Part 3830 for those qualified claimants wishing to take the small miner waiver allowed. Failure to supply the information required in this form to support the claimants certification of waiver from payment of the otherwise required maintenance fees will result in the waiver being disallowed and the mining claims subject to forfeiture by BLM under 30 U.S.C. 28i.

The Paperwork Reduction Act of 1995 requires us to inform you that:

This information is being collected to allow the BLM to determine if you qualify for a waiver from the payment of \$100 per mining claim or site maintenance fee established in 30 U.S.C. 28f and the implementing regulations at 43 CFR 3830. A response to this request is required in accordance with the statute to obtain your benefit.

BLM would like you to know that you do not have to respond to this, or any other, Federal agency-sponsored information collection unless it displays a currently valid OMB control number.

Public reporting burden for this form is estimated to average 8 minutes (0.133 hours) per response, including time to review instructions, gathering and maintaining data, and completing and reviewing the form. Direct comments regarding this burden estimate, or any other aspect of this form, to the U.S. Department of the Interior, Bureau of Land Management, (1004-0114) Bureau Clearance Officer (WO-630), Mail Stop 401 LS, 1849 C St., N.W., Washington, D.C. 20240.

**FOR OFFICIAL USE ONLY**

RECEIVED  
BUREAU OF  
LAND MANAGEMENT  
2001 MAR 24 P 1:03  
ARIZONA  
STATE OFFICE  
PHOENIX, ARIZONA

JACOB URBAN  
(Owner's Name - Please Print)

7111 MARSH WAY #8  
(Street or P.O. Box)

(Owner's Name - Please Print)

(Street or P.O. Box)

(Owner's Name - Please Print)

(Street or P.O. Box)

(Owner's Name - Please Print)

(Street or P.O. Box)

*Jacob Urban*  
(Owner's Signature)

COTATI CA 94931  
(City) (State) (Zip Code)

(Owner's Signature)

(City) (State) (Zip Code)

(Owner's Signature)

(City) (State) (Zip Code)

(Owner's Signature)

(City) (State) (Zip Code)

INSTRUCTIONS

- This certification is made under the provisions of § 1744 of Title 43 and § 28-28k of Title 30 of the United States Code; and the regulations thereunder (43 CFR Part 3830).
- The claimant(s) must fill in the dates in paragraph 1 for the beginning and ending of the assessment year for which this waiver is sought.
- The claimant(s) must fill in the date in paragraph 2 for the beginning of the assessment year for which this waiver is sought.
- All claim and site names and Bureau of Land Management (BLM) serial numbers must be listed for the mining claims, mill sites, and tunnel sites for which the waiver is sought.
- All owners of the mining claims, mill sites, and tunnel sites and their addresses must be given.
- This waiver form must be signed by all the claimants or their designated agent, in original form. If an agent is designated, a notarized designation of agent, signed by all of the claimants with proper address given, must be submitted with this waiver.
- This form must be filed no later than September 1st for the upcoming assessment year in the BLM State Office where the mining claims or sites are recorded, or the waiver cannot be granted by the BLM. (Example: to obtain a waiver for the assessment year 2000, which begins at noon on September 1, 1999, you must qualify for and file for a waiver no later than September 1, 1999 in the proper BLM State Office).
- For all mining claims which require assessment work, you must record an affidavit of labor on or before the December 30th immediately following the filing of this waiver. For all other mining claims or sites waived, you must record a notice of intent to hold on or before the December 30th immediately following the filing of this waiver.
- Mill and tunnel sites may also be listed upon this waiver and be waived from payment of the maintenance fee. A notice of intent to hold for these sites is required to be filed by the December 30th following the filing of this waiver.

NOTICE/BURDEN HOURS STATEMENT

The Privacy Act of 1974, as amended, and the regulation in 43 CFR 2.48(d) provide that you be furnished the following information in connection with the information required by this certification of waiver from rental fees.

**AUTHORITY:** 30 U.S.C. 28-28k; 43 U.S.C. 1201, 1457, 1740, and 1744; and 43 CFR 3830.

**PRINCIPLE PURPOSE:** This information is to be used to verify that the owner(s) (claimants) of a mining claim has complied with 30 U.S.C. 28f and is entitled to perform assessment work in lieu of paying the maintenance fee for the mining claims listed on this form.

**ROUTINE USE:** (1) Adjudication of the claimant(s) certification of waiver from paying the maintenance fee otherwise required by 30 U.S.C. 28f. (2) Disclosure may be made to appropriate Federal agencies when location is made within the agency's geographic area of responsibility. (3) Information from the record and/or the record will be transferred to the appropriate Federal, State, or local agency, or a member of the public in response to a specific request for pertinent information. (4) Information may also be provided to the Department of Justice or in a proceeding before a court or adjudicative body; or to Federal, State, local or foreign agencies when needed for enforcement of civil or criminal codes or applicable regulations concerning title rights upon the public land.

**EFFECT OF NOT PROVIDING INFORMATION:** Disclosure of this information is required by 30 U.S.C. 28f and 43 CFR Part 3830 for those qualified claimants wishing to take the small miner waiver allowed. Failure to supply the information required in this form to support the claimants certification of waiver from payment of the otherwise required maintenance fees will result in the waiver being disallowed and the mining claims subject to forfeiture by BLM under 30 U.S.C. 28i.

The Paperwork Reduction Act of 1995 requires us to inform you that:

This information is being collected to allow the BLM to determine if you qualify for a waiver from the payment of \$100 per mining claim or site maintenance fee established in 30 U.S.C. 28f and the implementing regulations at 43 CFR 3830. A response to this request is required in accordance with the statute to obtain your benefit.

BLM would like you to know that you do not have to respond to this, or any other, Federal agency-sponsored information collection unless it displays a currently valid OMB control number.

Public reporting burden for this form is estimated to average 8 minutes (0.133 hours) per response, including time to review instructions, gathering and maintaining data, and completing and reviewing the form. Direct comments regarding this burden estimate, or any other aspect of this form, to the U.S. Department of the Interior, Bureau of Land Management, (1004-0114) Bureau Clearance Officer (WO-630), Mail Stop 401 LS, 1849 C St., N.W., Washington, D.C. 20240.

FOR OFFICIAL USE ONLY

RECEIVED  
BUREAU OF  
LAND MANAGEMENT  
2001 JUN 24 P 1:03  
ARIZONA  
STATE OFFICE  
DENVER, ARIZONA

RAY KOONS  
(Owner's Name - Please Print)

*Ray Koons*  
(Owner's Signature)

PO Box 944  
(Street or P.O. Box)

HAPPY CAMP CA 96039  
(City) (State) (Zip Code)

(Owner's Name - Please Print)

(Owner's Signature)

(Street or P.O. Box)

(City) (State) (Zip Code)

(Owner's Name - Please Print)

(Owner's Signature)

(Street or P.O. Box)

(City) (State) (Zip Code)

(Owner's Name - Please Print)

(Owner's Signature)

(Street or P.O. Box)

(City) (State) (Zip Code)

**INSTRUCTIONS**

1. This certification is made under the provisions of § 1744 of Title 43 and § 28-28k of Title 30 of the United States Code; and the regulations thereunder (43 CFR Part 3830).
2. The claimant(s) must fill in the dates in paragraph 1 for the beginning and ending of the assessment year for which this waiver is sought.
3. The claimant(s) must fill in the date in paragraph 2 for the beginning of the assessment year for which this waiver is sought.
4. All claim and site names and Bureau of Land Management (BLM) serial numbers must be listed for the mining claims, mill sites, and tunnel sites for which the waiver is sought.
5. All owners of the mining claims, mill sites, and tunnel sites and their addresses must be given.
6. This waiver form must be signed by all the claimants or their designated agent, in original form. If an agent is designated, a notarized designation of agent, signed by all of the claimants with proper address given, must be submitted with this waiver.
7. This form must be filed no later than September 1st for the upcoming assessment year in the BLM State Office where the mining claims or sites are recorded, or the waiver cannot be granted by the BLM. (Example: to obtain a waiver for the assessment year 2000, which begins at noon on September 1, 1999, you must qualify for and file for a waiver no later than September 1, 1999 in the proper BLM State Office).
8. For all mining claims which require assessment work, you must record an affidavit of labor on or before the December 30th immediately following the filing of this waiver. For all other mining claims or sites waived, you must record a notice of intent to hold on or before the December 30th immediately following the filing of this waiver.
9. Mill and tunnel sites may also be listed upon this waiver and be waived from payment of the maintenance fee. A notice of intent to hold for these sites is required to be filed by the December 30th following the filing of this waiver.

**NOTICE/BURDEN HOURS STATEMENT**

The Privacy Act of 1974, as amended, and the regulation in 43 CFR 2.48(d) provide that you be furnished the following information in connection with the information required by this certification of waiver from rental fees.

**AUTHORITY:** 30 U.S.C. 28-28k; 43 U.S.C. 1201, 1457, 1740, and 1744; and 43 CFR 3830.

**PRINCIPLE PURPOSE:** This information is to be used to verify that the owner(s) (claimants) of a mining claim has complied with 30 U.S.C. 28f and is entitled to perform assessment work in lieu of paying the maintenance fee for the mining claims listed on this form.

**ROUTINE USE:** (1) Adjudication of the claimant(s) certification of waiver from paying the maintenance fee otherwise required by 30 U.S.C. 28f. (2) Disclosure may be made to appropriate Federal agencies when location is made within the agency's geographic area of responsibility. (3) Information from the record and/or the record will be transferred to the appropriate Federal, State, or local agency, or a member of the public in response to a specific request for pertinent information. (4) Information may also be provided to the Department of Justice or in a proceeding before a court or adjudicative body; or to Federal, State, local or foreign agencies when needed for enforcement of civil or criminal codes or applicable regulations concerning title rights upon the public land.

**EFFECT OF NOT PROVIDING INFORMATION:** Disclosure of this information is required by 30 U.S.C. 28f and 43 CFR Part 3830 for those qualified claimants wishing to take the small miner waiver allowed. Failure to supply the information required in this form to support the claimants certification of waiver from payment of the otherwise required maintenance fees will result in the waiver being disallowed and the mining claims subject to forfeiture by BLM under 30 U.S.C. 28i.

The Paperwork Reduction Act of 1995 requires us to inform you that:

This information is being collected to allow the BLM to determine if you qualify for a waiver from the payment of \$100 per mining claim or site maintenance fee established in 30 U.S.C. 28f and the implementing regulations at 43 CFR 3830. A response to this request is required in accordance with the statute to obtain your benefit.

BLM would like you to know that you do not have to respond to this, or any other, Federal agency-sponsored information collection unless it displays a currently valid OMB control number.

Public reporting burden for this form is estimated to average 8 minutes (0.133 hours) per response, including time to review instructions, gathering and maintaining data, and completing and reviewing the form. Direct comments regarding this burden estimate, or any other aspect of this form, to the U.S. Department of the Interior, Bureau of Land Management, (1004-0114) Bureau Clearance Officer (WO-630), Mail Stop 401 LS, 1849 C St., N.W., Washington, D.C. 20240.

**FOR OFFICIAL USE ONLY**

RECEIVED  
BUREAU OF  
LAND MANAGEMENT  
2011 JUN 24 P 1:01  
ARIZONA  
STATE OFFICE  
PHOENIX, ARIZONA



CHRISTINE ROBINSON BROWNING  
(Owner's Name - Please Print)

P.O. Box 47  
(Street or P.O. Box)

(Owner's Name - Please Print)

(Street or P.O. Box)

(Owner's Name - Please Print)

(Street or P.O. Box)

(Owner's Name - Please Print)

(Street or P.O. Box)

*Christine Browning*  
(Owner's Signature)

HAPPY CAMP  
(City)

CA  
(State)

96039  
(Zip Code)

(Owner's Signature)

(City)

(State)

(Zip Code)

(Owner's Signature)

(City)

(State)

(Zip Code)

(Owner's Signature)

(City)

(State)

(Zip Code)

**INSTRUCTIONS**

1. This certification is made under the provisions of § 1744 of Title 43 and § 28-28k of Title 30 of the United States Code; and the regulations thereunder (43 CFR Part 3830).
2. The claimant(s) must fill in the dates in paragraph 1 for the beginning and ending of the assessment year for which this waiver is sought.
3. The claimant(s) must fill in the date in paragraph 2 for the beginning of the assessment year for which this waiver is sought.
4. All claim and site names and Bureau of Land Management (BLM) serial numbers must be listed for the mining claims, mill sites, and tunnel sites for which the waiver is sought.
5. All owners of the mining claims, mill sites, and tunnel sites and their addresses must be given.
6. This waiver form must be signed by all the claimants or their designated agent, in original form. If an agent is designated, a notarized designation of agent, signed by all of the claimants with proper address given, must be submitted with this waiver.

7. This form must be filed no later than September 1st for the upcoming assessment year in the BLM State Office where the mining claims or sites are recorded, or the waiver cannot be granted by the BLM. (Example: to obtain a waiver for the assessment year 2000, which begins at noon on September 1, 1999, you must qualify for and file for a waiver no later than September 1, 1999 in the proper BLM State Office).
8. For all mining claims which require assessment work, you must record an affidavit of labor on or before the December 30th immediately following the filing of this waiver. For all other mining claims or sites waived, you must record a notice of intent to hold on or before the December 30th immediately following the filing of this waiver.
9. Mill and tunnel sites may also be listed upon this waiver and be waived from payment of the maintenance fee. A notice of intent to hold for these sites is required to be filed by the December 30th following the filing of this waiver.

**NOTICE/BURDEN HOURS STATEMENT**

The Privacy Act of 1974, as amended, and the regulation in 43 CFR 2.48(d) provide that you be furnished the following information in connection with the information required by this certification of waiver from rental fees.

**AUTHORITY:** 30 U.S.C. 28-28k; 43 U.S.C. 1201, 1457, 1740, and 1744; and 43 CFR 3830.

**PRINCIPLE PURPOSE:** This information is to be used to verify that the owner(s) (claimants) of a mining claim has complied with 30 U.S.C. 28f and is entitled to perform assessment work in lieu of paying the maintenance fee for the mining claims listed on this form.

**ROUTINE USE:** (1) Adjudication of the claimant(s) certification of waiver from paying the maintenance fee otherwise required by 30 U.S.C. 28f. (2) Disclosure may be made to appropriate Federal agencies when location is made within the agency's geographic area of responsibility. (3) Information from the record and/or the record will be transferred to the appropriate Federal, State, or local agency, or a member of the public in response to a specific request for pertinent information. (4) Information may also be provided to the Department of Justice or in a proceeding before a court or adjudicative body; or to Federal, State, local or foreign agencies when needed for enforcement of civil or criminal codes or applicable regulations concerning title rights upon the public land.

**EFFECT OF NOT PROVIDING INFORMATION:** Disclosure of this information is required by 30 U.S.C. 28f and 43 CFR Part 3830 for those qualified claimants wishing to take the small miner waiver allowed. Failure to supply the information required in this form to support the claimants certification of waiver from payment of the otherwise required maintenance fees will result in the waiver being disallowed and the mining claims subject to forfeiture by BLM under 30 U.S.C. 28i.

The Paperwork Reduction Act of 1995 requires us to inform you that:

This information is being collected to allow the BLM to determine if you qualify for a waiver from the payment of \$100 per mining claim or site maintenance fee established in 30 U.S.C. 28f and the implementing regulations at 43 CFR 3830. A response to this request is required in accordance with the statute to obtain your benefit.

BLM would like you to know that you do not have to respond to this, or any other, Federal agency-sponsored information collection unless it displays a currently valid OMB control number.

Public reporting burden for this form is estimated to average 8 minutes (0.133 hours) per response, including time to review instructions, gathering and maintaining data, and completing and reviewing the form. Direct comments regarding this burden estimate, or any other aspect of this form, to the U.S. Department of the Interior, Bureau of Land Management, (1004-0114) Bureau Clearance Officer (WO-630), Mail Stop 401 LS, 1849 C St., N.W., Washington, D.C. 20240.

**FOR OFFICIAL USE ONLY**

RECEIVED  
BUREAU OF  
LAND MANAGEMENT  
ALBUQUERQUE  
STATE OFFICE  
NEW MEXICO  
AUG 22 P 1:03

Janice Trombetta  
(Owner's Name - Please Print)

PO Box 349  
(Street or P.O. Box)

Janice Trombetta  
(Owner's Signature)

Happy Camp CA 96039  
(City) (State) (Zip Code)

(Owner's Name - Please Print)

(Street or P.O. Box)

(Owner's Signature)

(City) (State) (Zip Code)

(Owner's Name - Please Print)

(Street or P.O. Box)

(Owner's Signature)

(City) (State) (Zip Code)

(Owner's Name - Please Print)

(Street or P.O. Box)

(Owner's Signature)

(City) (State) (Zip Code)

INSTRUCTIONS

1. This certification is made under the provisions of § 1744 of Title 43 and § 28-28k of Title 30 of the United States Code; and the regulations thereunder (43 CFR Part 3830).
2. The claimant(s) must fill in the dates in paragraph 1 for the beginning and ending of the assessment year for which this waiver is sought.
3. The claimant(s) must fill in the date in paragraph 2 for the beginning of the assessment year for which this waiver is sought.
4. All claim and site names and Bureau of Land Management (BLM) serial numbers must be listed for the mining claims, mill sites, and tunnel sites for which the waiver is sought.
5. All owners of the mining claims, mill sites, and tunnel sites and their addresses must be given.
6. This waiver form must be signed by all the claimants or their designated agent, in original form. If an agent is designated, a notarized designation of agent, signed by all of the claimants with proper address given, must be submitted with this waiver.

7. This form must be filed no later than September 1st for the upcoming assessment year in the BLM State Office where the mining claims or sites are recorded, or the waiver cannot be granted by the BLM. (Example: to obtain a waiver for the assessment year 2000, which begins at noon on September 1, 1999, you must qualify for and file for a waiver no later than September 1, 1999 in the proper BLM State Office).
8. For all mining claims which require assessment work, you must record an affidavit of labor on or before the December 30th immediately following the filing of this waiver. For all other mining claims or sites waived, you must record a notice of intent to hold on or before the December 30th immediately following the filing of this waiver.
9. Mill and tunnel sites may also be listed upon this waiver and be waived from payment of the maintenance fee. A notice of intent to hold for these sites is required to be filed by the December 30th following the filing of this waiver.

NOTICE/BURDEN HOURS STATEMENT

The Privacy Act of 1974, as amended, and the regulation in 43 CFR 2.48(d) provide that you be furnished the following information in connection with the information required by this certification of waiver from rental fees.

**AUTHORITY:** 30 U.S.C. 28-28k; 43 U.S.C. 1201, 1457, 1740, and 1744; and 43 CFR 3830.

**PRINCIPLE PURPOSE:** This information is to be used to verify that the owner(s) (claimants) of a mining claim has complied with 30 U.S.C. 28f and is entitled to perform assessment work in lieu of paying the maintenance fee for the mining claims listed on this form.

**ROUTINE USE:** (1) Adjudication of the claimant(s) certification of waiver from paying the maintenance fee otherwise required by 30 U.S.C. 28f. (2) Disclosure may be made to appropriate Federal agencies when location is made within the agency's geographic area of responsibility. (3) Information from the record and/or the record will be transferred to the appropriate Federal, State, or local agency, or a member of the public in response to a specific request for pertinent information. (4) Information may also be provided to the Department of Justice or in a proceeding before a court or adjudicative body; or to Federal, State, local or foreign agencies when needed for enforcement of civil or criminal codes or applicable regulations concerning title rights upon the public land.

**EFFECT OF NOT PROVIDING INFORMATION:** Disclosure of this information is required by 30 U.S.C. 28f and 43 CFR Part 3830 for those qualified claimants wishing to take the small miner waiver allowed. Failure to supply the information required in this form to support the claimants certification of waiver from payment of the otherwise required maintenance fees will result in the waiver being disallowed and the mining claims subject to forfeiture by BLM under 30 U.S.C. 28i.

The Paperwork Reduction Act of 1995 requires us to inform you that:

This information is being collected to allow the BLM to determine if you qualify for a waiver from the payment of \$100 per mining claim or site maintenance fee established in 30 U.S.C. 28f and the implementing regulations at 43 CFR 3830. A response to this request is required in accordance with the statute to obtain your benefit.

BLM would like you to know that you do not have to respond to this, or any other, Federal agency-sponsored information collection unless it displays a currently valid OMB control number.

Public reporting burden for this form is estimated to average 8 minutes (0.133 hours) per response, including time to review instructions, gathering and maintaining data, and completing and reviewing the form. Direct comments regarding this burden estimate, or any other aspect of this form, to the U.S. Department of the Interior, Bureau of Land Management, (1004-0114) Bureau Clearance Officer (WO-630), Mail Stop 401 LS, 1849 C St., N.W., Washington, D.C. 20240.

FOR OFFICIAL USE ONLY

RECEIVED  
BUREAU OF  
LAND MANAGEMENT  
2007 AUG 24 P 11  
ALIZOHA  
STATE OFFICES  
PHOENIX, ARIZONA

Kay Tabbert  
(Owner's Name - Please Print)  
PO Box 47  
(Street or P.O. Box)

Kay Tabbert  
(Owner's Signature)  
Happy Camp CA 96039  
(City) (State) (Zip Code)

(Owner's Name - Please Print)

(Owner's Signature)

(Street or P.O. Box)

(City)

(State)

(Zip Code)

(Owner's Name - Please Print)

(Owner's Signature)

(Street or P.O. Box)

(City)

(State)

(Zip Code)

(Owner's Name - Please Print)

(Owner's Signature)

(Street or P.O. Box)

(City)

(State)

(Zip Code)

INSTRUCTIONS

1. This certification is made under the provisions of § 1744 of Title 43 and § 28-28k of Title 30 of the United States Code; and the regulations thereunder (43 CFR Part 3830).
2. The claimant(s) must fill in the dates in paragraph 1 for the beginning and ending of the assessment year for which this waiver is sought.
3. The claimant(s) must fill in the date in paragraph 2 for the beginning of the assessment year for which this waiver is sought.
4. All claim and site names and Bureau of Land Management (BLM) serial numbers must be listed for the mining claims, mill sites, and tunnel sites for which the waiver is sought.
5. All owners of the mining claims, mill sites, and tunnel sites and their addresses must be given.
6. This waiver form must be signed by all the claimants or their designated agent, in original form. If an agent is designated, a notarized designation of agent, signed by all of the claimants with proper address given, must be submitted with this waiver.

7. This form must be filed no later than September 1st for the upcoming assessment year in the BLM State Office where the mining claims or sites are recorded, or the waiver cannot be granted by the BLM. (Example: to obtain a waiver for the assessment year 2000, which begins at noon on September 1, 1999, you must qualify for and file for a waiver no later than September 1, 1999 in the proper BLM State Office).
8. For all mining claims which require assessment work, you must record an affidavit of labor on or before the December 30th immediately following the filing of this waiver. For all other mining claims or sites waived, you must record a notice of intent to hold on or before the December 30th immediately following the filing of this waiver.
9. Mill and tunnel sites may also be listed upon this waiver and be waived from payment of the maintenance fee. A notice of intent to hold for these sites is required to be filed by the December 30th following the filing of this waiver.

NOTICE/BURDEN HOURS STATEMENT

The Privacy Act of 1974, as amended, and the regulation in 43 CFR 2.48(d) provide that you be furnished the following information in connection with the information required by this certification of waiver from rental fees.

The Paperwork Reduction Act of 1995 requires us to inform you that:

**AUTHORITY:** 30 U.S.C. 28-28k; 43 U.S.C. 1201, 1457, 1740, and 1744; and 43 CFR 3830.

This information is being collected to allow the BLM to determine if you qualify for a waiver from the payment of \$100 per mining claim or site maintenance fee established in 30 U.S.C. 28f and the implementing regulations at 43 CFR 3830. A response to this request is required in accordance with the statute to obtain your benefit.

**PRINCIPLE PURPOSE:** This information is to be used to verify that the owner(s) (claimants) of a mining claim has complied with 30 U.S.C. 28f and is entitled to perform assessment work in lieu of paying the maintenance fee for the mining claims listed on this form.

BLM would like you to know that you do not have to respond to this, or any other, Federal agency-sponsored information collection unless it displays a currently valid OMB control number.

**ROUTINE USE:** (1) Adjudication of the claimant(s) certification of waiver from paying the maintenance fee otherwise required by 30 U.S.C. 28f. (2) Disclosure may be made to appropriate Federal agencies when location is made within the agency's geographic area of responsibility. (3) Information from the record and/or the record will be transferred to the appropriate Federal, State, or local agency, or a member of the public in response to a specific request for pertinent information. (4) Information may also be provided to the Department of Justice or in a proceeding before a court or adjudicative body; or to Federal, State, local or foreign agencies when needed for enforcement of civil or criminal codes or applicable regulations concerning title rights upon the public land.

Public reporting burden for this form is estimated to average 8 minutes (0.133 hours) per response, including time to review instructions, gathering and maintaining data, and completing and reviewing the form. Direct comments regarding this burden estimate, or any other aspect of this form, to the U.S. Department of the Interior, Bureau of Land Management, (1004-0114) Bureau Clearance Officer (WO-630), Mail Stop 401 LS, 1849 C St., N.W., Washington, D.C. 20240.

**EFFECT OF NOT PROVIDING INFORMATION:** Disclosure of this information is required by 30 U.S.C. 28f and 43 CFR Part 3830 for those qualified claimants wishing to take the small miner waiver allowed. Failure to supply the information required in this form to support the claimants certification of waiver from payment of the otherwise required maintenance fees will result in the waiver being disallowed and the mining claims subject to forfeiture by BLM under 30 U.S.C. 28i.

FOR OFFICIAL USE ONLY

RECEIVED  
BUREAU OF  
LAND MANAGEMENT

ARIZONA  
STATE OFFICE  
DENIX, ARIZONA

AUG 24 P. 1: 03

Mary Koons  
(Owner's Name - Please Print)

PO Box 944  
(Street or P.O. Box)

(Owner's Name - Please Print)

(Street or P.O. Box)

(Owner's Name - Please Print)

(Street or P.O. Box)

(Owner's Name - Please Print)

(Street or P.O. Box)

(Owner's Signature)

Happy Camp  
(City)

CA  
(State)

96039  
(Zip Code)

(Owner's Signature)

(City)

(State)

(Zip Code)

(Owner's Signature)

(City)

(State)

(Zip Code)

(Owner's Signature)

(City)

(State)

(Zip Code)

### INSTRUCTIONS

1. This certification is made under the provisions of § 1744 of Title 43 and § 28-28k of Title 30 of the United States Code; and the regulations thereunder (43 CFR Part 3830).
2. The claimant(s) must fill in the dates in paragraph 1 for the beginning and ending of the assessment year for which this waiver is sought.
3. The claimant(s) must fill in the date in paragraph 2 for the beginning of the assessment year for which this waiver is sought.
4. All claim and site names and Bureau of Land Management (BLM) serial numbers must be listed for the mining claims, mill sites, and tunnel sites for which the waiver is sought.
5. All owners of the mining claims, mill sites, and tunnel sites and their addresses must be given.
6. This waiver form must be signed by all the claimants or their designated agent, in original form. If an agent is designated, a notarized designation of agent, signed by all of the claimants with proper address given, must be submitted with this waiver.

7. This form must be filed no later than September 1st for the upcoming assessment year in the BLM State Office where the mining claims or sites are recorded, or the waiver cannot be granted by the BLM. (Example: to obtain a waiver for the assessment year 2000, which begins at noon on September 1, 1999, you must qualify for and file for a waiver no later than September 1, 1999 in the proper BLM State Office).
8. For all mining claims which require assessment work, you must record an affidavit of labor on or before the December 30th immediately following the filing of this waiver. For all other mining claims or sites waived, you must record a notice of intent to hold on or before the December 30th immediately following the filing of this waiver.
9. Mill and tunnel sites may also be listed upon this waiver and be waived from payment of the maintenance fee. A notice of intent to hold for these sites is required to be filed by the December 30th following the filing of this waiver.

### NOTICE/BURDEN HOURS STATEMENT

The Privacy Act of 1974, as amended, and the regulation in 43 CFR 2.48(d) provide that you be furnished the following information in connection with the information required by this certification of waiver from rental fees.

**AUTHORITY:** 30 U.S.C. 28-28k; 43 U.S.C. 1201, 1457, 1740, and 1744; and 43 CFR 3830.

**PRINCIPLE PURPOSE:** This information is to be used to verify that the owner(s) (claimants) of a mining claim has complied with 30 U.S.C. 28f and is entitled to perform assessment work in lieu of paying the maintenance fee for the mining claims listed on this form.

**ROUTINE USE:** (1) Adjudication of the claimant(s) certification of waiver from paying the maintenance fee otherwise required by 30 U.S.C. 28f. (2) Disclosure may be made to appropriate Federal agencies when location is made within the agency's geographic area of responsibility. (3) Information from the record and/or the record will be transferred to the appropriate Federal, State, or local agency, or a member of the public in response to a specific request for pertinent information. (4) Information may also be provided to the Department of Justice or in a proceeding before a court or adjudicative body; or to Federal, State, local or foreign agencies when needed for enforcement of civil or criminal codes or applicable regulations concerning title rights upon the public land.

**EFFECT OF NOT PROVIDING INFORMATION:** Disclosure of this information is required by 30 U.S.C. 28f and 43 CFR Part 3830 for those qualified claimants wishing to take the small miner waiver allowed. Failure to supply the information required in this form to support the claimants certification of waiver from payment of the otherwise required maintenance fees will result in the waiver being disallowed and the mining claims subject to forfeiture by BLM under 30 U.S.C. 28i.

The Paperwork Reduction Act of 1995 requires us to inform you that:

This information is being collected to allow the BLM to determine if you qualify for a waiver from the payment of \$100 per mining claim or site maintenance fee established in 30 U.S.C. 28f and the implementing regulations at 43 CFR 3830. A response to this request is required in accordance with the statute to obtain your benefit.

BLM would like you to know that you do not have to respond to this, or any other, Federal agency-sponsored information collection unless it displays a currently valid OMB control number.

Public reporting burden for this form is estimated to average 8 minutes (0.133 hours) per response, including time to review instructions, gathering and maintaining data, and completing and reviewing the form. Direct comments regarding this burden estimate, or any other aspect of this form, to the U.S. Department of the Interior, Bureau of Land Management, (1004-0114) Bureau Clearance Officer (WO-630), Mail Stop 401 LS, 1849 C St., N.W., Washington, D.C. 20240.

FOR OFFICIAL USE ONLY

RECEIVED  
BUREAU OF  
LAND MANAGEMENT  
AUG 24 P 1:03  
ARIZONA  
STATE OFFICE  
PHOENIX, ARIZONA

Brenda M. Nelson

(Owner's Name - Please Print)

1822 NE FOOTHILL BLVD APT D

(Street or P.O. Box)

Brenda M. Nelson

(Owner's Signature)

GRANTS PASS

(City)

OR

(State)

97526

(Zip Code)

(Owner's Name - Please Print)

(Owner's Signature)

(Street or P.O. Box)

(City)

(State)

(Zip Code)

(Owner's Name - Please Print)

(Owner's Signature)

(Street or P.O. Box)

(City)

(State)

(Zip Code)

(Owner's Name - Please Print)

(Owner's Signature)

(Street or P.O. Box)

(City)

(State)

(Zip Code)

INSTRUCTIONS

- 1. This certification is made under the provisions of § 1744 of Title 43 and § 28-28k of Title 30 of the United States Code; and the regulations thereunder (43 CFR Part 3830).
2. The claimant(s) must fill in the dates in paragraph 1 for the beginning and ending of the assessment year for which this waiver is sought.
3. The claimant(s) must fill in the date in paragraph 2 for the beginning of the assessment year for which this waiver is sought.
4. All claim and site names and Bureau of Land Management (BLM) serial numbers must be listed for the mining claims, mill sites, and tunnel sites for which the waiver is sought.
5. All owners of the mining claims, mill sites, and tunnel sites and their addresses must be given.
6. This waiver form must be signed by all the claimants or their designated agent, in original form. If an agent is designated, a notarized designation of agent, signed by all of the claimants with proper address given, must be submitted with this waiver.
7. This form must be filed no later than September 1st for the upcoming assessment year in the BLM State Office where the mining claims or sites are recorded, or the waiver cannot be granted by the BLM. (Example: to obtain a waiver for the assessment year 2000, which begins at noon on September 1, 1999, you must qualify for and file for a waiver no later than September 1, 1999 in the proper BLM State Office).
8. For all mining claims which require assessment work, you must record an affidavit of labor on or before the December 30th immediately following the filing of this waiver. For all other mining claims or sites waived, you must record a notice of intent to hold on or before the December 30th immediately following the filing of this waiver.
9. Mill and tunnel sites may also be listed upon this waiver and be waived from payment of the maintenance fee. A notice of intent to hold for these sites is required to be filed by the December 30th following the filing of this waiver.

NOTICE/BURDEN HOURS STATEMENT

The Privacy Act of 1974, as amended, and the regulation in 43 CFR 2.48(d) provide that you be furnished the following information in connection with the information required by this certification of waiver from rental fees.

AUTHORITY: 30 U.S.C. 28-28k; 43 U.S.C. 1201, 1457, 1740, and 1744; and 43 CFR 3830.

PRINCIPLE PURPOSE: This information is to be used to verify that the owner(s) (claimants) of a mining claim has complied with 30 U.S.C. 28f and is entitled to perform assessment work in lieu of paying the maintenance fee for the mining claims listed on this form.

ROUTINE USE: (1) Adjudication of the claimant(s) certification of waiver from paying the maintenance fee otherwise required by 30 U.S.C. 28f. (2) Disclosure may be made to appropriate Federal agencies when location is made within the agency's geographic area of responsibility. (3) Information from the record and/or the record will be transferred to the appropriate Federal, State, or local agency, or a member of the public in response to a specific request for pertinent information. (4) Information may also be provided to the Department of Justice or in a proceeding before a court or adjudicative body; or to Federal, State, local or foreign agencies when needed for enforcement of civil or criminal codes or applicable regulations concerning title rights upon the public land.

EFFECT OF NOT PROVIDING INFORMATION: Disclosure of this information is required by 30 U.S.C. 28f and 43 CFR Part 3830 for those qualified claimants wishing to take the small miner waiver allowed. Failure to supply the information required in this form to support the claimants certification of waiver from payment of the otherwise required maintenance fees will result in the waiver being disallowed and the mining claims subject to forfeiture by BLM under 30 U.S.C. 28i.

The Paperwork Reduction Act of 1995 requires us to inform you that:

This information is being collected to allow the BLM to determine if you qualify for a waiver from the payment of \$100 per mining claim or site maintenance fee established in 30 U.S.C. 28f and the implementing regulations at 43 CFR 3830. A response to this request is required in accordance with the statute to obtain your benefit.

BLM would like you to know that you do not have to respond to this, or any other, Federal agency-sponsored information collection unless it displays a currently valid OMB control number.

Public reporting burden for this form is estimated to average 8 minutes (0.133 hours) per response, including time to review instructions, gathering and maintaining data, and completing and reviewing the form. Direct comments regarding this burden estimate, or any other aspect of this form, to the U.S. Department of the Interior, Bureau of Land Management, (1004-0114) Bureau Clearance Officer (WO-630), Mail Stop 401 LS, 1849 C St., N.W., Washington, D.C. 20240.

FOR OFFICIAL USE ONLY

ARIZONA STATE OFFICE PHOENIX, ARIZONA

2000 AUG 24 P 1:03

RECEIVED BUREAU OF LAND MANAGEMENT

# THE NEW 49'ers INCORPORATED

AMC 355008

October 3, 2006

Bureau of Land Management  
Division of Support Services  
222 N. Central Avenue  
Phoenix, AZ 85004-2203

Dear BLM:

Please find enclosed assessment work:

GOLDEN RECOVERY #1 AMC 355008  
GOLDEN RECOVERY #2 AMC 355009

Please find enclosed check for \$20 (\$10 per claim) for recording fee. Enclosed you will also find a copy of Assessment work, can you please stamp it and return to use.

Thank you so much for your assistance and support in this filing.

Sincerely,



Marcella Charlan

RECEIVED  
BUREAU OF  
LAND MANAGEMENT  
2006 OCT 17 P 3:40  
ARIZONA  
STATE OFFICE  
PHOENIX, ARIZONA

ENTERED IN COMPUTER

RE 11/2/06

RECORDING REQUESTED BY:  
(Mail Recording to:)

NAME: The New 49ers

Address: PO Box 47  
Happy Camp, CA 96039

FOR RECORDER'S USE

**AFFIDAVIT OF ASSESSMENT WORK (CALIFORNIA)**

No. of Claims	2
x \$10/Claim =	\$20
Total due BLM S	<b>\$20.00</b>

To whom it may concern, please take notice that:

1. Certain labor and improvements required by law were performed or made on, or for the benefit of, the following mining claim or claims (which together comprise a group of contiguous claims) in the County of La Paz, AZ in the mining assessment year ending September 1, **2006**

Name of Mining Claim	Location by S/T/R/Mer. Example: 29/9N/14E/SBM	CAMC No.	County Recordation Data (Write in Instrument or Book and Page No.)			
			Original Recordation	Date	Last Amendment	Date
Golden Recovery	#1	AMC 355008				
Golden Recovery	#2	AMC 355009				

(If more space is needed use supplemental sheet)

- 2A. Type of labor and improvements (specify what was done and give the total value for that labor and improvements at least \$100 for each claim). If a geological, geochemical, or geophysical survey was performed, as per 30 U.S.C. 28-1, reference title of report of survey in question, give cost and date of the survey and report, and indicate it was filed with the County Recorder.

Description	Value
Performed sampling activity and active mining on claim.	\$1600.00

RECEIVED  
 BUREAU OF  
 LAND MANAGEMENT  
 2006 OCT 17 P 3:40  
 PHOENIX, ARIZONA  
 ARIZONA  
 STATE OFFICE

TAX COLLECTOR USE

Total Value: \$1600.00

2B. Date(s) the assessment work was performed Feb/Mar 40 2006  
(month) (day(s)) (Year)

3. Name(s) and address(s) of Person(s) who performed the labor and improvements:

<u>Name(s) (print)</u>	<u>Current Mailing or Residence Address (print)</u>
<u>TERRY &amp; JOANNE McCLUNG</u>	<u>PO BOX 713</u> <u>SERENO VALLEY CA 96086</u>

4. Name(s) and address(s) of Person(s) who hold and claim subject mining claim(s) for the valuable mineral(s) contained therein:

<u>Name(s) (print)</u>	<u>Current Mailing or Residence Address (print)</u>
Velma Fiorina	PO Box 1154, Happy Camp, CA 96039
Jacob Urban	7111 Marsh Way #8, Cotati, CA 94931
Ray Koons	PO box 944, Happy Camp, CA 96039
Christine Robertson	PO Box 47, Happy Camp, CA 96039
Janice Trombetta	PO Box 349, Happy Camp, CA 96039

5. The undersigned testify that on the date of September 1 2000 all monuments required by law were erected upon the subject claim(s), and all notices required by law were posted on the subject claim(s) or copies thereof were in place, and at said date each corner monument bore or contained marking sufficient to appropriately designate the corner of the claim to which it pertains and the name of the claim(s).

I (we) hereby certify under penalty of perjury under the laws of the State of California that the foregoing statements are true and correct:

Terry McClung 9-6-06 Date Terry McClung Oct. 2, 2006  
(Signature of person(s) responsible for above statements)

FAILURE TO FILE ANNUALLY EVIDENCE OF ASSESSMENT WORK OR NOTICE OF INTENT TO HOLD A MINING CLAIM WITH BOTH THE APPROPRIATE COUNTY RECORDER AND THE BUREAU OF LAND MANAGEMENT WITHIN PRESCRIBED TIME PERIODS WILL CONSTITUTE AN ABANDONMENT OF THE MINING CLAIM(S).

FILE THIS ORIGINAL NOTICE WITH APPROPRIATE COUNTY RECORDER (by September 30) AND FILE A DUPLICATE NOTICE (by December 30) WITH THE BUREAU OF LAND MANAGEMENT, CALIFORNIA STATE OFFICE, 2800 COTTAGE WAY, RM-W1834, SACRAMENTO, CALIFORNIA 95825-0451

Any person who willfully makes a false statement with respect to any mining claim on the affidavit of labor or improvements or on the supplementary affidavit is guilty of a misdemeanor, and upon conviction shall be punished by a fine of not more than two hundred dollars(\$200) or by imprisonment in the county jail for not more than six months, or by both the fine and imprisonment. (Public Resources Code of California, Div. 3.5, Chap. 1, Sec. 3913c,d).

This form is for the purpose of complying with the laws of the United States and the State of California pertaining to assessment work (30 USC 28, 43 CFR 3833.2). Subject to Paperwork Reduction Act and Privacy Act statements available at the BLM California State Office, Sacramento.



2B. Date(s) the assessment work was performed

(month) (day(s)) (Year)  
Jan/Feb 35 2006

3. Name(s) and address(s) of Person(s) who performed the labor and improvements:

<u>Name(s) (print)</u>	<u>Current Mailing or Residence Address (print)</u>
JoAnne McClure Terry McClure	PO Box 713 Seiad Valley, CA <del>98277</del> 96086


4. Name(s) and address(s) of Person(s) who hold and claim subject mining claim(s) for the valuable mineral(s) contained therein:


<u>Name(s) (print)</u>	<u>Current Mailing or Residence Address (print)</u>
Sherrie Miles	15529 Larch Street, Hesperia, CA 92345
Kay Tabbert	88616 5th Ave, Florence, OR 97439
Brenda Nelson	PO Box 47, Happy Camp, CA 96039

RECEIVED  
 BUREAU OF  
 LAND MANAGEMENT  
 OCT 17 P 3:40  
 ARIZONA  
 STATE OFFICE  
 PHOENIX ARIZONA

5. The undersigned testify that on the date of September 1, 2000 all monuments required by law were erected upon the subject claim(s), and all notices required by law were posted on the subject claim(s) or copies thereof were in place, and at said date each corner monument bore or contained marking sufficient to appropriately designate the corner of the claim to which it pertains and the name of the claim(s).

I (we) hereby certify under penalty of perjury under the laws of the State of California that the foregoing statements are true and correct:

 Date 9/27/06  
 (Signature of person(s) responsible for above statements)

 10/2/06

FAILURE TO FILE ANNUALLY EVIDENCE OF ASSESSMENT WORK OR NOTICE OF INTENT TO HOLD A MINING CLAIM WITH BOTH THE APPROPRIATE COUNTY RECORDER AND THE \_\_\_\_\_ PRESCRIBED TIME PERIODS WILL CONSTITUTE

STATE OF CALIFORNIA

COUNTY OF Siskiyou } SS.


On Oct. 2, 2006 before me, Edwin L. Davenport,  
Notary Public (Notary Name and Title)

personally appeared TERRY L. McCLURE  
and JoAnne McClure

personally known to me (or proved to me on the basis of satisfactory evidence) to be the person(s) whose name(s) is/are subscribed to the within instrument and acknowledged to me that he/she/they executed the same in his/her/their authorized capacity(ies), and that by his/her/their signature(s) on the instrument the person(s), or the entity upon behalf of which the person(s) acted, executed the instrument.

WITNESS my hand and official seal.

Signature 



(Notarial Seal)

(by September 30) AND LAND MANAGEMENT, MENTO, CALIFORNIA

of labor or improvements or on fine of not more than two th the fine and imprisonment.

ornia pertaining to assessment pts available at the BLM

General Acknowledgement

RECORDING REQUESTED BY:  
(Mail Recording to:)

NAME: The New 49ers

Address: PO Box 47  
Happy Camp, CA 96039

FOR RECORDER'S USE

**AFFIDAVIT OF ASSESSMENT WORK (CALIFORNIA)**

No. of Claims	2
x \$10 Claim =	\$20
Total due BLM S	<b>\$20.00</b>

To whom it may concern, please take notice that:

- Certain labor and improvements required by law were performed or made on, or for the benefit of, the following mining claim or claims (which together comprise a group of contiguous claims) in the County of La Paz, AZ in the mining assessment year ending September 1, 2006

Name of Mining Claim	Location by S/T/R/Mer. Example: 29/9N/14E/SBM	CAMC No.	County Recordation Data (Write in Instrument or Book and Page No.)			
			Original Recordation	Date	Last Amendment	Date
Golden Recovery	#1	AMC 355008				
Golden Recovery	#2	AMC 355009				

(If more space is needed use supplemental sheet)

- Type of labor and improvements (specify what was done and give the total value for that labor and improvements at least \$100 for each claim). If a geological, geochemical, or geophysical survey was performed, as per 30 U.S.C. 28-1, reference title of report of survey in question, give cost and date of the survey and report, and indicate it was filed with the County Recorder.

Description	Value
Performed sampling activity and active mining on claim.	\$1600.00

TAX COLLECTOR USE

RECEIVED  
BLM, AZ STATE OFFICE  
2006 OCT 19 A 10:31  
PHOENIX, AZ

Total Value: \$1600.00

COPY

2B. Date(s) the assessment work was performed Feb/MAR 40 2006  
(month) (day(s)) (Year)

3. Name(s) and address(s) of Person(s) who performed the labor and improvements:

<u>Name(s) (print)</u>	<u>Current Mailing or Residence Address (print)</u>
<u>TERRY &amp; JOANNE McCLUNG</u>	<u>PO BOX 713</u> <u>SEARD VALLEY CA 96086</u>

4. Name(s) and address(s) of Person(s) who hold and claim subject mining claim(s) for the valuable mineral(s) contained therein:

<u>Name(s) (print)</u>	<u>Current Mailing or Residence Address (print)</u>
Velma Fiorina	PO Box 1154, Happy Camp, CA 96039
Jacob Urban	7111 Marsh Way #8, Cotati, CA 94931
Ray Koons	PO box 944, Happy Camp, CA 96039
Christine Robertson	PO Box 47, Happy Camp, CA 96039
Janice Trombetta	PO Box 349, Happy Camp, CA 96039

5. The undersigned testify that on the date of September 1 2000 all monuments required by law were erected upon the subject claim(s), and all notices required by law were posted on the subject claim(s) or copies thereof were in place, and at said date each corner monument bore or contained marking sufficient to appropriately designate the corner of the claim to which it pertains and the name of the claim(s).

I (we) hereby certify under penalty of perjury under the laws of the State of California that the foregoing statements are true and correct:

Terry McClung 9-6-06 Date  
(Signature of person(s) responsible for above statements) Terry McClung Oct. 2, 2006

FAILURE TO FILE ANNUALLY EVIDENCE OF ASSESSMENT WORK OR NOTICE OF INTENT TO HOLD A MINING CLAIM WITH BOTH THE APPROPRIATE COUNTY RECORDER AND THE BUREAU OF LAND MANAGEMENT WITHIN PRESCRIBED TIME PERIODS WILL CONSTITUTE AN ABANDONMENT OF THE MINING CLAIM(S).

FILE THIS ORIGINAL NOTICE WITH APPROPRIATE COUNTY RECORDER (by September 30) AND FILE A DUPLICATE NOTICE (by December 30) WITH THE BUREAU OF LAND MANAGEMENT, CALIFORNIA STATE OFFICE, 2800 COTTAGE WAY, RM-W1834, SACRAMENTO, CALIFORNIA 95825-0451

Any person who willfully makes a false statement with respect to any mining claim on the affidavit of labor or improvements or on the supplementary affidavit is guilty of a misdemeanor, and upon conviction shall be punished by a fine of not more than two hundred dollars(\$200) or by imprisonment in the county jail for not more than six months, or by both the fine and imprisonment. (Public Resources Code of California, Div. 3.5, Chap. 1, Sec. 3913c,d).

This form is for the purpose of complying with the laws of the United States and the State of California pertaining to assessment work (30 USC 28, 43 CFR 3833.2). Subject to Paperwork Reduction Act and Privacy Act statements available at the BLM California State Office, Sacramento.

2B. Date(s) the assessment work was performed

(month) (day(s)) (Year)  
Jan/Feb 35 2006

3. Name(s) and address(s) of Person(s) who performed the labor and improvements:

<u>Name(s) (print)</u>	<u>Current Mailing or Residence Address (print)</u>
JoAnne McClure Terry McClure	PO Box 713 Seiad Valley, CA <del>9827</del> 96086

4. Name(s) and address(s) of Person(s) who hold and claim subject mining claim(s) for the valuable mineral(s) contained therein:

<u>Name(s) (print)</u>	<u>Current Mailing or Residence Address (print)</u>
Sherrie Miles	15529 Larch Street, Hesperia, CA 92345
Kay Tabbert	88616 5th Ave, Florence, OR 97439
Brenda Nelson	PO Box 47, Happy Camp, CA 96039

RECEIVED  
 J. M. AZ STATE OFFICE  
 2006 OCT 19 AM 10:05  
 PHOENIX  
 2000

5. The undersigned testify that on the date of September 1 required by law were erected upon the subject claim(s), and all notices required by law were posted on the subject claim(s) or copies thereof were in place, and at said date each corner monument bore or contained marking sufficient to appropriately designate the corner of the claim to which it pertains and the name of the claim(s).

I (we) hereby certify under penalty of perjury under the laws of the State of California that the foregoing statements are true and correct:

J McClure Date 9/27/06  
(Signature of person(s) responsible for above statements)

FAILURE TO FILE ANNUALLY EVIDENCE OF ASSESSMENT WORK OR NOTICE OF INTENT TO HOLD A MINING CLAIM WITH BOTH THE APPROPRIATE COUNTY RECORDER AND THE BUREAU OF LAND MANAGEMENT WITHIN PRESCRIBED TIME PERIODS WILL CONSTITUTE A VIOLATION OF THE MINING CLAIM(S).

(by September 30) AND D MANAGEMENT, ENTO, CALIFORNIA

General Acknowledgement


STATE OF CALIFORNIA  
 COUNTY OF Siskiyou } SS.  
 On Oct. 2, 2006 before me, Edwin L. Davenport  
Notary Public (Notary Name and Title)  
 personally appeared TERRY L. McCLURE  
AND JOANNE McCLURE

personally known to me (or proved to me on the basis of satisfactory evidence) to be the person(s) whose name(s) is/are subscribed to the within instrument and acknowledged to me that he/she/they executed the same in his/her/their authorized capacity(ies), and that by his/her/their signature(s) on the instrument the person(s), or the entity upon behalf of which the person(s) acted, executed the instrument.

of labor or improvements or on fine of not more than two both the fine and imprisonment.

WITNESS my hand and official seal  
Signature Edwin L. Davenport

ifornia pertaining to assessment ents available at the BLM



COPY

**United States Department of the Interior**  
**Bureau of Land Management**  
 BUSINESS & SUPPORT SVCS DIV  
 ONE N CENTRAL AVE SUITE 800  
 PHOENIX, AZ 85004 -4427  
 Phone: (602) 417-9200

Receipt

No: 1378199

<b>Transaction #:</b> 1424041	
<b>Date of Transaction:</b> 10/19/2006	
<b>CUSTOMER:</b>	THE NEW 49ERS INC PO BOX 47 HAPPY CAMP,CA 96039

LINE #	QTY	DESCRIPTION	REMARKS	UNIT PRICE	TOTAL
1	2.00	LOCATABLE MINERALS / MINING CLAIMS-NOT NEW-UNADJUD,ONE AUTH NO. ONLY / MINING CLAIM MONEY RECEIVED (455) <b>CASES:</b> AMC355008/\$10.00, AMC355009/\$10.00	POL (2)	- n/a -	20.00
<b>TOTAL:</b>					<b>\$20.00</b>

PAYMENT INFORMATION					
1	AMOUNT:	\$20.00	POSTMARKED:	10/03/2006	
	TYPE:	CHECK	RECEIVED:	10/17/2006	
	CHECK NO:	12425			
	NAME:	NEW 49'ERS INC PO BOX 47 HAPPY CAMP CA 96039			

REMARKS

This receipt was generated by the automated BLM Collections and Billing System and is a paper representation of a portion of the official electronic record contained therein.

# THE NEW 49'ers INCORPORATED

August 28, 2006

AMC 355008

Bureau of Land Management - Arizona  
222 N. Central Avenue  
Phoenix, AZ 85004-2203

Dear BLM,

Please find enclosed Maintenance Fee Waiver Certifications for the assessment year beginning at noon September 1, 2006 and ending at noon on September 1, 2007.

I would like to request the copies enclosed be date stamped for my records. I would appreciate it if you would send these stamped copies to:

Marcella Charlan  
PO Box 47  
Happy Camp, CA 96039

Thank you very much. Your support services are greatly appreciated.

Sincerely,

  
Marcella Charlan

ARIZONA  
STATE OFFICE  
PHOENIX, ARIZONA

2006 AUG 31 P 2:09

RECEIVED  
BUREAU OF  
LAND MANAGEMENT

UNITED STATES  
DEPARTMENT OF THE INTERIOR  
BUREAU OF LAND MANAGEMENT

574 RE

MAINTENANCE FEE WAIVER CERTIFICATION

FORM APPROVED  
OMB NO. 1004-0114  
Expires: December 31, 2002

SEE INSTRUCTIONS ON REVERSE

AMC 355008

- This small miner waiver is filed for the assessment year beginning at noon on September 1, 2006 and ending at noon on September 1, 2007.
- The undersigned and all related parties owned ten or fewer mining claims, mill, or tunnel sites located and maintained on Federal lands in the United States of America on September 1, 2006.
- The undersigned have performed the assessment work required by law for each mining claim listed prior to filing this waiver and understand that by filing this form; an affidavit of assessment work must be recorded by the December 30th following the filing of this waiver.
- The undersigned understand that if the assessment work obligation has not yet come due under 30 U.S.C. 28 (for those claims in their first assessment year only); a notice of intent to hold reciting this condition must be recorded by the December 30th following the filing of this waiver.
- The undersigned understand that mill and tunnel sites may also be listed upon this waiver and be waived from payment of the maintenance fee; and that a notice of intent to hold for these sites is required to be recorded by the December 30th immediately following the filing of this waiver.
- The undersigned understand and acknowledge that pursuant to 43 U.S.C. 1212 and 18 U.S.C. 1001; the filing or recording of a false, fictitious, or fraudulent document with the Bureau of Land Management may result in a fine of up to \$250,000, a prison term not to exceed five years, or both.
- The mining claims, mill or tunnel sites for which this waiver from payment of the maintenance fees is requested are:

CLAIM OR SITE NAME	BLM RECORDATION SERIAL NUMBER
1. Golden Recovery #1	AMC 355008
2. Golden Recovery #2	AMC 355009
3.	
4.	
5.	
6.	
7.	
8.	
9.	
10.	

The owner(s) (claimants) of the above mining claims and sites are:

Velma Fiorina

(Owner's Name - Please Print)

P.o. Box 1154

(Street or P.O. Box)

Happy Camp

CA

96039

(City)

(State)

(Zip Code)

SEE ATTACHMENT

(Owner's Signature)

Jacob Urban

(Owner's Name - Please Print)

7111 Marsh Way #\*

(Street or P.O. Box)

Cotati

CA

94931

(City)

(State)

(Zip Code)

SEE ATTACHMENT

(Owner's Signature)

ARIZONA  
STATE OFFICE  
PHOENIX, ARIZONA

Ray Koons

(Owner's Name - Please Print)

P.O. Box 944

(Street or P.O. Box)

Happy Camp

CA

96039

(City)

(State)

(Zip Code)

Ray Koons  
RECEIVED  
BUREAU OF LAND MANAGEMENT  
AUG 31 P 2:09

(Owner's Signature)

RECEIVED  
BUREAU OF LAND MANAGEMENT

RE 9/28/06

(Continued on reverse)

ENTERED IN COMPUTER

Christine Robertson  
(Owner's Name - Please Print)  
P.O. Box 47  
(Street or P.O. Box)

Janice Trombetta  
(Owner's Name - Please Print)  
P.O. Box 349  
(Street or P.O. Box)

Sherrie Miles  
(Owner's Name - Please Print)  
15529 Larch St.  
(Street or P.O. Box)

Kay Tabbert  
(Owner's Name - Please Print)  
88616 5th Ave.  
(Street or P.O. Box)

SEE ATTACHMENT  
(Owner's Signature)  
Happy Camp CA 96039  
(City) (State) (Zip Code)

*Janice Trombetta*  
(Owner's Signature)  
Happy Camp CA 96039  
(City) (State) (Zip Code)

*Sherrie E Miles*  
(Owner's Signature)  
Hesperia CA 92345  
(City) (State) (Zip Code)

SEE ATTACHMENT  
(Owner's Signature)  
Florence OR 97439-  
(City) (State) (Zip Code)

INSTRUCTIONS

- 1. This certification is made under the provisions of § 1744 of Title 43 and § 28-28k of Title 30 of the United States Code; and the regulations thereunder (43 CFR Part 3830).
- 2. The claimant(s) must fill in the dates in paragraph 1 for the beginning and ending of the assessment year for which this waiver is sought.
- 3. The claimant(s) must fill in the date in paragraph 2 for the beginning of the assessment year for which this waiver is sought.
- 4. All claim and site names and Bureau of Land Management (BLM) serial numbers must be listed for the mining claims, mill sites, and tunnel sites for which the waiver is sought.
- 5. All owners of the mining claims, mill sites, and tunnel sites and their addresses must be given.
- 6. This waiver form must be signed by all the claimants or their designated agent, in original form. If an agent is designated, a notarized designation of agent, signed by all of the claimants with proper address given, must be submitted with this waiver.

- 7. This form must be filed no later than September 1st for the upcoming assessment year in the BLM State Office where the mining claims or sites are recorded, or the waiver cannot be granted by the BLM. (Example: to obtain a waiver for the assessment year 2000, which begins at noon on September 1, 1999, you must qualify for and file for a waiver no later than September 1, 1999 in the proper BLM State Office).
- 8. For all mining claims which require assessment work, you must record an affidavit of labor on or before the December 30th immediately following the filing of this waiver. For all other mining claims or sites waived, you must record a notice of intent to hold on or before the December 30th immediately following the filing of this waiver.
- 9. Mill and tunnel sites may also be listed upon this waiver and be waived from payment of the maintenance fee. A notice of intent to hold for these sites is required to be filed by the December 30th following the filing of this waiver.

NOTICE/BURDEN HOURS STATEMENT

The Privacy Act of 1974, as amended, and the regulation in 43 CFR 2.48(d) provide that you be furnished the following information in connection with the information required by this certification of waiver from rental fees.

**AUTHORITY:** 30 U.S.C. 28-28k; 43 U.S.C. 1201, 1457, 1740, and 1744; and 43 CFR 3830.

**PRINCIPLE PURPOSE:** This information is to be used to verify that the owner(s) (claimants) of a mining claim has complied with 30 U.S.C. 28f and is entitled to perform assessment work in lieu of paying the maintenance fee for the mining claims listed on this form.

**ROUTINE USE:** (1) Adjudication of the claimant(s) certification of waiver from paying the maintenance fee otherwise required by 30 U.S.C. 28f. (2) Disclosure may be made to appropriate Federal agencies when location is made within the agency's geographic area of responsibility. (3) Information from the record and/or the record will be transferred to the appropriate Federal, State, or local agency, or a member of the public in response to a specific request for pertinent information. (4) Information may also be provided to the Department of Justice or in a proceeding before a court or adjudicative body; or to Federal, State, local or foreign agencies when needed for enforcement of civil or criminal codes or applicable regulations concerning title rights upon the public land.

**EFFECT OF NOT PROVIDING INFORMATION:** Disclosure of this information is required by 30 U.S.C. 28f and 43 CFR Part 3830 for those qualified claimants wishing to take the small miner waiver allowed. Failure to supply the information required in this form to support the claimants certification of waiver from payment of the otherwise required maintenance fees will result in the waiver being disallowed and the mining claims subject to forfeiture by BLM under 30 U.S.C. 28i.

The Paperwork Reduction Act of 1995 requires us to inform you that:

This information is being collected to allow the BLM to determine if you qualify for a waiver from the payment of \$100 per mining claim or site maintenance fee established in 30 U.S.C. 28f and the implementing regulations at 43 CFR 3830. A response to this request is required in accordance with the statute to obtain your benefit.

BLM would like you to know that you do not have to respond to this, or any other, Federal agency-sponsored information collection unless it displays a currently valid OMB control number.

Public reporting burden for this form is estimated to average 8 minutes (0.133 hours) per response, including time to review instructions, gathering and maintaining data, and completing and reviewing the form. Direct comments regarding this burden estimate, or any other aspect of this form, to the U.S. Department of the Interior, Bureau of Land Management, (1004-0114) Bureau Clearance Officer (WO-630), Mail Stop 401 LS, 1849 C St., N.W., Washington, D.C. 20240.

FOR OFFICIAL USE ONLY

2006 AUG 31 P 2:09

RECEIVED  
BUREAU OF  
LAND MANAGEMENT



Brenda Nelson

(Owner's Name - Please Print)

P.O. Box 47

(Street or P.O. Box)

SEE ATTACHMENT

(Owner's Signature)

Happy Camp

CA

96039

(City)

(State)

(Zip Code)

(Owner's Name - Please Print)

(Street or P.O. Box)

(Owner's Signature)

(City)

(State)

(Zip Code)

(Owner's Name - Please Print)

(Street or P.O. Box)

(Owner's Signature)

(City)

(State)

(Zip Code)

(Owner's Name - Please Print)

(Street or P.O. Box)

(Owner's Signature)

(City)

(State)

(Zip Code)

INSTRUCTIONS

1. This certification is made under the provisions of § 1744 of Title 43 and § 28-28k of Title 30 of the United States Code; and the regulations thereunder (43 CFR Part 3830).
2. The claimant(s) must fill in the dates in paragraph 1 for the beginning and ending of the assessment year for which this waiver is sought.
3. The claimant(s) must fill in the date in paragraph 2 for the beginning of the assessment year for which this waiver is sought.
4. All claim and site names and Bureau of Land Management (BLM) serial numbers must be listed for the mining claims, mill sites, and tunnel sites for which the waiver is sought.
5. All owners of the mining claims, mill sites, and tunnel sites and their addresses must be given.
6. This waiver form must be signed by all the claimants or their designated agent, in original form. If an agent is designated, a notarized designation of agent, signed by all of the claimants with proper address given, must be submitted with this waiver.

7. This form must be filed no later than September 1st for the upcoming assessment year in the BLM State Office where the mining claims or sites are recorded, or the waiver cannot be granted by the BLM. (Example: to obtain a waiver for the assessment year 2000, which begins at noon on September 1, 1999, you must qualify for and file for a waiver no later than September 1, 1999 in the proper BLM State Office).
8. For all mining claims which require assessment work, you must record an affidavit of labor on or before the December 30th immediately following the filing of this waiver. For all other mining claims or sites waived, you must record a notice of intent to hold on or before the December 30th immediately following the filing of this waiver.
9. Mill and tunnel sites may also be listed upon this waiver and be waived from payment of the maintenance fee. A notice of intent to hold for these sites is required to be filed by the December 30th following the filing of this waiver.

NOTICE/BURDEN HOURS STATEMENT

The Privacy Act of 1974, as amended, and the regulation in 43 CFR 2.48(d) provide that you be furnished the following information in connection with the information required by this certification of waiver from rental fees.

**AUTHORITY:** 30 U.S.C. 28-28k; 43 U.S.C. 1201, 1457, 1740, and 1744; and 43 CFR 3830.

**PRINCIPLE PURPOSE:** This information is to be used to verify that the owner(s) (claimants) of a mining claim has complied with 30 U.S.C. 28f and is entitled to perform assessment work in lieu of paying the maintenance fee for the mining claims listed on this form.

**ROUTINE USE:** (1) Adjudication of the claimant(s) certification of waiver from paying the maintenance fee otherwise required by 30 U.S.C. 28f. (2) Disclosure may be made to appropriate Federal agencies when location is made within the agency's geographic area of responsibility. (3) Information from the record and/or the record will be transferred to the appropriate Federal, State, or local agency, or a member of the public in response to a specific request for pertinent information. (4) Information may also be provided to the Department of Justice or in a proceeding before a court or adjudicative body; or to Federal, State, local or foreign agencies when needed for enforcement of civil or criminal codes or applicable regulations concerning title rights upon the public land.

**EFFECT OF NOT PROVIDING INFORMATION:** Disclosure of this information is required by 30 U.S.C. 28f and 43 CFR Part 3830 for those qualified claimants wishing to take the small miner waiver allowed. Failure to supply the information required in this form to support the claimants certification of waiver from payment of the otherwise required maintenance fees will result in the waiver being disallowed and the mining claims subject to forfeiture by BLM under 30 U.S.C. 28i.

The Paperwork Reduction Act of 1995 requires us to inform you that:

This information is being collected to allow the BLM to determine if you qualify for a waiver from the payment of \$100 per mining claim or site maintenance fee established in 30 U.S.C. 28f and the implementing regulations at 43 CFR 3830. A response to this request is required in accordance with the statute to obtain your benefit.

BLM would like you to know that you do not have to respond to this, or any other, Federal agency-sponsored information collection unless it displays a currently valid OMB control number.

Public reporting burden for this form is estimated to average 8 minutes (0.133 hours) per response, including time to review instructions, gathering and maintaining data, and completing and reviewing the form. Direct comments regarding this burden estimate, or any other aspect of this form, to the U.S. Department of the Interior, Bureau of Land Management, (1004-0114) Bureau Clearance Officer (WO-630), Mail Stop 401 LS, 1849 C St., N.W., Washington, D.C. 20240.

FOR OFFICIAL USE ONLY

2002 AUG 31 P 2:09

RECEIVED BUREAU OF LAND MANAGEMENT

VELMA FIORINA  
(Owner's Name - Please Print)

8807 ARDENDALE AVE  
(Street or P.O. Box)

(Owner's Name - Please Print)

(Street or P.O. Box)

(Owner's Name - Please Print)

(Street or P.O. Box)

(Owner's Name - Please Print)

(Street or P.O. Box)

*Velma Fiorina*  
(Owner's Signature)

SAN GABRIEL  
(City)

CA  
(State)

91775  
(Zip Code)

(Owner's Signature)

(City)

(State)

(Zip Code)

(Owner's Signature)

(City)

(State)

(Zip Code)

(Owner's Signature)

(City)

(State)

(Zip Code)

**INSTRUCTIONS**

1. This certification is made under the provisions of § 1744 of Title 43 and § 28-28k of Title 30 of the United States Code; and the regulations thereunder (43 CFR Part 3830).
2. The claimant(s) must fill in the dates in paragraph 1 for the beginning and ending of the assessment year for which this waiver is sought.
3. The claimant(s) must fill in the date in paragraph 2 for the beginning of the assessment year for which this waiver is sought.
4. All claim and site names and Bureau of Land Management (BLM) serial numbers must be listed for the mining claims, mill sites, and tunnel sites for which the waiver is sought.
5. All owners of the mining claims, mill sites, and tunnel sites and their addresses must be given.
6. This waiver form must be signed by all the claimants or their designated agent, in original form. If an agent is designated, a notarized designation of agent, signed by all of the claimants with proper address given, must be submitted with this waiver.

7. This form must be filed no later than September 1st for the upcoming assessment year in the BLM State Office where the mining claims or sites are recorded, or the waiver cannot be granted by the BLM. (Example: to obtain a waiver for the assessment year 2000, which begins at noon on September 1, 1999, you must qualify for and file for a waiver no later than September 1, 1999 in the proper BLM State Office).
8. For all mining claims which require assessment work, you must record an affidavit of labor on or before the December 30th immediately following the filing of this waiver. For all other mining claims or sites waived, you must record a notice of intent to hold on or before the December 30th immediately following the filing of this waiver.
9. Mill and tunnel sites may also be listed upon this waiver and be waived from payment of the maintenance fee. A notice of intent to hold for these sites is required to be filed by the December 30th following the filing of this waiver.

**NOTICE/BURDEN HOURS STATEMENT**

The Privacy Act of 1974, as amended, and the regulation in 43 CFR 2.48(d) provide that you be furnished the following information in connection with the information required by this certification of waiver from rental fees.

**AUTHORITY:** 30 U.S.C. 28-28k; 43 U.S.C. 1201, 1457, 1740, and 1744; and 43 CFR 3830.

**PRINCIPLE PURPOSE:** This information is to be used to verify that the owner(s) (claimants) of a mining claim has complied with 30 U.S.C. 28f and is entitled to perform assessment work in lieu of paying the maintenance fee for the mining claims listed on this form.

**ROUTINE USE:** (1) Adjudication of the claimant(s) certification of waiver from paying the maintenance fee otherwise required by 30 U.S.C. 28f. (2) Disclosure may be made to appropriate Federal agencies when location is made within the agency's geographic area of responsibility. (3) Information from the record and/or the record will be transferred to the appropriate Federal, State, or local agency, or a member of the public in response to a specific request for pertinent information. (4) Information may also be provided to the Department of Justice or in a proceeding before a court or adjudicative body; or to Federal, State, local or foreign agencies when needed for enforcement of civil or criminal codes or applicable regulations concerning title rights upon the public land.

**EFFECT OF NOT PROVIDING INFORMATION:** Disclosure of this information is required by 30 U.S.C. 28f and 43 CFR Part 3830 for those qualified claimants wishing to take the small miner waiver allowed. Failure to supply the information required in this form to support the claimants certification of waiver from payment of the otherwise required maintenance fees will result in the waiver being disallowed and the mining claims subject to forfeiture by BLM under 30 U.S.C. 28i.

The Paperwork Reduction Act of 1995 requires us to inform you that:

This information is being collected to allow the BLM to determine if you qualify for a waiver from the payment of \$100 per mining claim or site maintenance fee established in 30 U.S.C. 28f and the implementing regulations at 43 CFR 3830. A response to this request is required in accordance with the statute to obtain your benefit.

BLM would like you to know that you do not have to respond to this, or any other, Federal agency-sponsored information collection unless it displays a currently valid OMB control number.

Public reporting burden for this form is estimated to average 8 minutes (0.133 hours) per response, including time to review instructions, gathering and maintaining data, and completing and reviewing the form. Direct comments regarding this burden estimate, or any other aspect of this form, to the U.S. Department of the Interior, Bureau of Land Management, (1004-0114) Bureau Clearance Officer (WO-630), Mail Stop 401 LS, 1849 C St., N.W., Washington, D.C. 20240.

**FOR OFFICIAL USE ONLY**

2006 AUG 31 P 2:09

RECEIVED  
BUREAU OF  
LAND MANAGEMENT

JACOB URBAN  
(Owner's Name - Please Print)

7111 MARSH WAY #8  
(Street or P.O. Box)

*Jacob C. Urban*  
(Owner's Signature)

COTATI CA 94931  
(City) (State) (Zip Code)

(Owner's Name - Please Print)

(Street or P.O. Box)

(Owner's Signature)

(City) (State) (Zip Code)

(Owner's Name - Please Print)

(Street or P.O. Box)

(Owner's Signature)

(City) (State) (Zip Code)

(Owner's Name - Please Print)

(Street or P.O. Box)

(Owner's Signature)

(City) (State) (Zip Code)

**INSTRUCTIONS**

1. This certification is made under the provisions of § 1744 of Title 43 and § 28-28k of Title 30 of the United States Code; and the regulations thereunder (43 CFR Part 3830).
2. The claimant(s) must fill in the dates in paragraph 1 for the beginning and ending of the assessment year for which this waiver is sought.
3. The claimant(s) must fill in the date in paragraph 2 for the beginning of the assessment year for which this waiver is sought.
4. All claim and site names and Bureau of Land Management (BLM) serial numbers must be listed for the mining claims, mill sites, and tunnel sites for which the waiver is sought.
5. All owners of the mining claims, mill sites, and tunnel sites and their addresses must be given.
6. This waiver form must be signed by all the claimants or their designated agent, in original form. If an agent is designated, a notarized designation of agent, signed by all of the claimants with proper address given, must be submitted with this waiver.

7. This form must be filed no later than September 1st for the upcoming assessment year in the BLM State Office where the mining claims or sites are recorded, or the waiver cannot be granted by the BLM. (Example: to obtain a waiver for the assessment year 2000, which begins at noon on September 1, 1999, you must qualify for and file for a waiver no later than September 1, 1999 in the proper BLM State Office).
8. For all mining claims which require assessment work, you must record an affidavit of labor on or before the December 30th immediately following the filing of this waiver. For all other mining claims or sites waived, you must record a notice of intent to hold on or before the December 30th immediately following the filing of this waiver.
9. Mill and tunnel sites may also be listed upon this waiver and be waived from payment of the maintenance fee. A notice of intent to hold for these sites is required to be filed by the December 30th following the filing of this waiver.

**NOTICE/BURDEN HOURS STATEMENT**

The Privacy Act of 1974, as amended, and the regulation in 43 CFR 2.48(d) provide that you be furnished the following information in connection with the information required by this certification of waiver from rental fees.

**AUTHORITY:** 30 U.S.C. 28-28k; 43 U.S.C. 1201, 1457, 1740, and 1744; and 43 CFR 3830.

**PRINCIPLE PURPOSE:** This information is to be used to verify that the owner(s) (claimants) of a mining claim has complied with 30 U.S.C. 28f and is entitled to perform assessment work in lieu of paying the maintenance fee for the mining claims listed on this form.

**ROUTINE USE:** (1) Adjudication of the claimant(s) certification of waiver from paying the maintenance fee otherwise required by 30 U.S.C. 28f. (2) Disclosure may be made to appropriate Federal agencies when location is made within the agency's geographic area of responsibility. (3) Information from the record and/or the record will be transferred to the appropriate Federal, State, or local agency, or a member of the public in response to a specific request for pertinent information. (4) Information may also be provided to the Department of Justice or in a proceeding before a court or adjudicative body; or to Federal, State, local or foreign agencies when needed for enforcement of civil or criminal codes or applicable regulations concerning title rights upon the public land.

**EFFECT OF NOT PROVIDING INFORMATION:** Disclosure of this information is required by 30 U.S.C. 28f and 43 CFR Part 3830 for those qualified claimants wishing to take the small miner waiver allowed. Failure to supply the information required in this form to support the claimants certification of waiver from payment of the otherwise required maintenance fees will result in the waiver being disallowed and the mining claims subject to forfeiture by BLM under 30 U.S.C. 28i.

The Paperwork Reduction Act of 1995 requires us to inform you that:

This information is being collected to allow the BLM to determine if you qualify for a waiver from the payment of \$100 per mining claim or site maintenance fee established in 30 U.S.C. 28f and the implementing regulations at 43 CFR 3830. A response to this request is required in accordance with the statute to obtain your benefit.

BLM would like you to know that you do not have to respond to this, or any other, Federal agency-sponsored information collection unless it displays a currently valid OMB control number.

Public reporting burden for this form is estimated to average 8 minutes (0.133 hours) per response, including time to review instructions, gathering and maintaining data, and completing and reviewing the form. Direct comments regarding this burden estimate, or any other aspect of this form, to the U.S. Department of the Interior, Bureau of Land Management, (1004-0114) Bureau Clearance Officer (WO-630), Mail Stop 401 LS, 1849 C St., N.W., Washington, D.C. 20240.

**FOR OFFICIAL USE ONLY**

2006 AUG 31 P 2:10

RECEIVED  
BUREAU OF  
LAND MANAGEMENT

Christine Robertson  
(Owner's Name - Please Print)

*Christine Robertson*  
(Owner's Signature)

PO Box 47  
(Street or P.O. Box)

Happy Camp  
(City)

CA  
(State)

96039  
(Zip Code)

(Owner's Name - Please Print)

(Owner's Signature)

(Street or P.O. Box)

(City)

(State)

(Zip Code)

(Owner's Name - Please Print)

(Owner's Signature)

(Street or P.O. Box)

(City)

(State)

(Zip Code)

(Owner's Name - Please Print)

(Owner's Signature)

(Street or P.O. Box)

(City)

(State)

(Zip Code)

**INSTRUCTIONS**

1. This certification is made under the provisions of § 1744 of Title 43 and § 28-28k of Title 30 of the United States Code; and the regulations thereunder (43 CFR Part 3830).
2. The claimant(s) must fill in the dates in paragraph 1 for the beginning and ending of the assessment year for which this waiver is sought.
3. The claimant(s) must fill in the date in paragraph 2 for the beginning of the assessment year for which this waiver is sought.
4. All claim and site names and Bureau of Land Management (BLM) serial numbers must be listed for the mining claims, mill sites, and tunnel sites for which the waiver is sought.
5. All owners of the mining claims, mill sites, and tunnel sites and their addresses must be given.
6. This waiver form must be signed by all the claimants or their designated agent, in original form. If an agent is designated, a notarized designation of agent, signed by all of the claimants with proper address given, must be submitted with this waiver.
7. This form must be filed no later than September 1st for the upcoming assessment year in the BLM State Office where the mining claims or sites are recorded, or the waiver cannot be granted by the BLM. (Example: to obtain a waiver for the assessment year 2000, which begins at noon on September 1, 1999, you must qualify for and file for a waiver no later than September 1, 1999 in the proper BLM State Office).
8. For all mining claims which require assessment work, you must record an affidavit of labor on or before the December 30th immediately following the filing of this waiver. For all other mining claims or sites waived, you must record a notice of intent to hold on or before the December 30th immediately following the filing of this waiver.
9. Mill and tunnel sites may also be listed upon this waiver and be waived from payment of the maintenance fee. A notice of intent to hold for these sites is required to be filed by the December 30th following the filing of this waiver.

**NOTICE/BURDEN HOURS STATEMENT**

The Privacy Act of 1974, as amended, and the regulation in 43 CFR 2.48(d) provide that you be furnished the following information in connection with the information required by this certification of waiver from rental fees.

**AUTHORITY:** 30 U.S.C. 28-28k; 43 U.S.C. 1201, 1457, 1740, and 1744; and 43 CFR 3830.

**PRINCIPLE PURPOSE:** This information is to be used to verify that the owner(s) (claimants) of a mining claim has complied with 30 U.S.C. 28f and is entitled to perform assessment work in lieu of paying the maintenance fee for the mining claims listed on this form.

**ROUTINE USE:** (1) Adjudication of the claimant(s) certification of waiver from paying the maintenance fee otherwise required by 30 U.S.C. 28f. (2) Disclosure may be made to appropriate Federal agencies when location is made within the agency's geographic area of responsibility. (3) Information from the record and/or the record will be transferred to the appropriate Federal, State, or local agency, or a member of the public in response to a specific request for pertinent information. (4) Information may also be provided to the Department of Justice or in a proceeding before a court or adjudicative body; or to Federal, State, local or foreign agencies when needed for enforcement of civil or criminal codes or applicable regulations concerning title rights upon the public land.

**EFFECT OF NOT PROVIDING INFORMATION:** Disclosure of this information is required by 30 U.S.C. 28f and 43 CFR Part 3830 for those qualified claimants wishing to take the small miner waiver allowed. Failure to supply the information required in this form to support the claimants certification of waiver from payment of the otherwise required maintenance fees will result in the waiver being disallowed and the mining claims subject to forfeiture by BLM under 30 U.S.C. 28i.

The Paperwork Reduction Act of 1995 requires us to inform you that:

This information is being collected to allow the BLM to determine if you qualify for a waiver from the payment of \$100 per mining claim or site maintenance fee established in 30 U.S.C. 28f and the implementing regulations at 43 CFR 3830. A response to this request is required in accordance with the statute to obtain your benefit.

BLM would like you to know that you do not have to respond to this, or any other, Federal agency-sponsored information collection unless it displays a currently valid OMB control number.

Public reporting burden for this form is estimated to average 8 minutes (0.133 hours) per response, including time to review instructions, gathering and maintaining data, and completing and reviewing the form. Direct comments regarding this burden estimate, or any other aspect of this form, to the U.S. Department of the Interior, Bureau of Land Management, (1004-0114) Bureau Clearance Officer (WG-630), Mail Stop 401 LS, 1849 C St., N.W., Washington, D.C. 20240.

**FOR OFFICIAL USE ONLY**

2009 AUG 31 P 2:10

RECEIVED  
BUREAU OF  
LAND MANAGEMENT

KAY TABBERT  
(Owner's Name - Please Print)

88616 5TH AVE  
(Street or P.O. Box)

*Kay Tabbert*  
(Owner's Signature)

FLORENCE  
(City)

OR  
(State)

97439  
(Zip Code)

(Owner's Name - Please Print)

(Street or P.O. Box)

(Owner's Signature)

(City)

(State)

(Zip Code)

(Owner's Name - Please Print)

(Street or P.O. Box)

(Owner's Signature)

(City)

(State)

(Zip Code)

(Owner's Name - Please Print)

(Street or P.O. Box)

(Owner's Signature)

(City)

(State)

(Zip Code)

**INSTRUCTIONS**

1. This certification is made under the provisions of § 1744 of Title 43 and § 28-28k of Title 30 of the United States Code; and the regulations thereunder (43 CFR Part 3830).
2. The claimant(s) must fill in the dates in paragraph 1 for the beginning and ending of the assessment year for which this waiver is sought.
3. The claimant(s) must fill in the date in paragraph 2 for the beginning of the assessment year for which this waiver is sought.
4. All claim and site names and Bureau of Land Management (BLM) serial numbers must be listed for the mining claims, mill sites, and tunnel sites for which the waiver is sought.
5. All owners of the mining claims, mill sites, and tunnel sites and their addresses must be given.
6. This waiver form must be signed by all the claimants or their designated agent, in original form. If an agent is designated, a notarized designation of agent, signed by all of the claimants with proper address given, must be submitted with this waiver.

7. This form must be filed no later than September 1st for the upcoming assessment year in the BLM State Office where the mining claims or sites are recorded, or the waiver cannot be granted by the BLM. (Example: to obtain a waiver for the assessment year 2000, which begins at noon on September 1, 1999, you must qualify for and file for a waiver no later than September 1, 1999 in the proper BLM State Office).
8. For all mining claims which require assessment work, you must record an affidavit of labor on or before the December 30th immediately following the filing of this waiver. For all other mining claims or sites waived, you must record a notice of intent to hold on or before the December 30th immediately following the filing of this waiver.
9. Mill and tunnel sites may also be listed upon this waiver and be waived from payment of the maintenance fee. A notice of intent to hold for these sites is required to be filed by the December 30th following the filing of this waiver.

**NOTICE/BURDEN HOURS STATEMENT**

The Privacy Act of 1974, as amended, and the regulation in 43 CFR 2.48(d) provide that you be furnished the following information in connection with the information required by this certification of waiver from rental fees.

**AUTHORITY:** 30 U.S.C. 28-28k; 43 U.S.C. 1201, 1457, 1740, and 1744; and 43 CFR 3830.

**PRINCIPLE PURPOSE:** This information is to be used to verify that the owner(s) (claimants) of a mining claim has complied with 30 U.S.C. 28f and is entitled to perform assessment work in lieu of paying the maintenance fee for the mining claims listed on this form.

**ROUTINE USE:** (1) Adjudication of the claimant(s) certification of waiver from paying the maintenance fee otherwise required by 30 U.S.C. 28f. (2) Disclosure may be made to appropriate Federal agencies when location is made within the agency's geographic area of responsibility. (3) Information from the record and/or the record will be transferred to the appropriate Federal, State, or local agency, or a member of the public in response to a specific request for pertinent information. (4) Information may also be provided to the Department of Justice or in a proceeding before a court or adjudicative body; or to Federal, State, local or foreign agencies when needed for enforcement of civil or criminal codes or applicable regulations concerning title rights upon the public land.

**EFFECT OF NOT PROVIDING INFORMATION:** Disclosure of this information is required by 30 U.S.C. 28f and 43 CFR Part 3830 for those qualified claimants wishing to take the small miner waiver allowed. Failure to supply the information required in this form to support the claimants certification of waiver from payment of the otherwise required maintenance fees will result in the waiver being disallowed and the mining claims subject to forfeiture by BLM under 30 U.S.C. 28i.

The Paperwork Reduction Act of 1995 requires us to inform you that:

This information is being collected to allow the BLM to determine if you qualify for a waiver from the payment of \$100 per mining claim or site maintenance fee established in 30 U.S.C. 28f and the implementing regulations at 43 CFR 3830. A response to this request is required in accordance with the statute to obtain your benefit.

BLM would like you to know that you do not have to respond to this, or any other, Federal agency-sponsored information collection unless it displays a currently valid OMB control number.

Public reporting burden for this form is estimated to average 8 minutes (0.133 hours) per response, including time to review instructions, gathering and maintaining data, and completing and reviewing the form. Direct comments regarding this burden estimate, or any other aspect of this form, to the U.S. Department of the Interior, Bureau of Land Management, (1004-0114) Bureau Clearance Officer (WO-630), Mail Stop 401 LS, 1849 C St., N.W., Washington, D.C. 20240.

FOR OFFICIAL USE ONLY

2009 AUG 31 2:10

RECEIVED  
BUREAU OF  
LAND MANAGEMENT

Brenda M. Nelson

(Owner's Name - Please Print)

1822 NE FOOTHILL BLVD APT D  
(Street or P.O. Box)

Brenda M. Nelson

(Owner's Signature)

GRANTS PASS OR 97526  
(City) (State) (Zip Code)

(Owner's Name - Please Print)

(Owner's Signature)

(Street or P.O. Box)

(City) (State) (Zip Code)

(Owner's Name - Please Print)

(Owner's Signature)

(Street or P.O. Box)

(City) (State) (Zip Code)

(Owner's Name - Please Print)

(Owner's Signature)

(Street or P.O. Box)

(City) (State) (Zip Code)

INSTRUCTIONS

- 1. This certification is made under the provisions of § 1744 of Title 43 and § 28-28k of Title 30 of the United States Code; and the regulations thereunder (43 CFR Part 3830).
2. The claimant(s) must fill in the dates in paragraph 1 for the beginning and ending of the assessment year for which this waiver is sought.
3. The claimant(s) must fill in the date in paragraph 2 for the beginning of the assessment year for which this waiver is sought.
4. All claim and site names and Bureau of Land Management (BLM) serial numbers must be listed for the mining claims, mill sites, and tunnel sites for which the waiver is sought.
5. All owners of the mining claims, mill sites, and tunnel sites and their addresses must be given.
6. This waiver form must be signed by all the claimants or their designated agent, in original form. If an agent is designated, a notarized designation of agent, signed by all of the claimants with proper address given, must be submitted with this waiver.
7. This form must be filed no later than September 1st for the upcoming assessment year in the BLM State Office where the mining claims or sites are recorded, or the waiver cannot be granted by the BLM.
8. For all mining claims which require assessment work, you must record an affidavit of labor on or before the December 30th immediately following the filing of this waiver.
9. Mill and tunnel sites may also be listed upon this waiver and be waived from payment of the maintenance fee.

NOTICE/BURDEN HOURS STATEMENT

The Privacy Act of 1974, as amended, and the regulation in 43 CFR 2.48(d) provide that you be furnished the following information in connection with the information required by this certification of waiver from rental fees.

AUTHORITY: 30 U.S.C. 28-28k; 43 U.S.C. 1201, 1457, 1740, and 1744; and 43 CFR 3830.

PRINCIPLE PURPOSE: This information is to be used to verify that the owner(s) (claimants) of a mining claim has complied with 30 U.S.C. 28f and is entitled to perform assessment work in lieu of paying the maintenance fee for the mining claims listed on this form.

ROUTINE USE: (1) Adjudication of the claimant(s) certification of waiver from paying the maintenance fee otherwise required by 30 U.S.C. 28f. (2) Disclosure may be made to appropriate Federal agencies when location is made within the agency's geographic area of responsibility. (3) Information from the record and/or the record will be transferred to the appropriate Federal, State, or local agency, or a member of the public in response to a specific request for pertinent information. (4) Information may also be provided to the Department of Justice or in a proceeding before a court or adjudicative body; or to Federal, State, local or foreign agencies when needed for enforcement of civil or criminal codes or applicable regulations concerning title rights upon the public land.

EFFECT OF NOT PROVIDING INFORMATION: Disclosure of this information is required by 30 U.S.C. 28f and 43 CFR Part 3830 for those qualified claimants wishing to take the small miner waiver allowed. Failure to supply the information required in this form to support the claimants certification of waiver from payment of the otherwise required maintenance fees will result in the waiver being disallowed and the mining claims subject to forfeiture by BLM under 30 U.S.C. 28i.

The Paperwork Reduction Act of 1995 requires us to inform you that:

This information is being collected to allow the BLM to determine if you qualify for a waiver from the payment of \$100 per mining claim or site maintenance fee established in 30 U.S.C. 28f and the implementing regulations at 43 CFR 3830. A response to this request is required in accordance with the statute to obtain your benefit.

BLM would like you to know that you do not have to respond to this, or any other, Federal agency-sponsored information collection unless it displays a currently valid OMB control number.

Public reporting burden for this form is estimated to average 8 minutes (0.133 hours) per response, including time to review instructions, gathering and maintaining data, and completing and reviewing the form. Direct comments regarding this burden estimate, or any other aspect of this form, to the U.S. Department of the Interior, Bureau of Land Management, (1004-0114) Bureau Clearance Officer (WO-630), Mail Stop 401 LS, 1849 C St., N.W., Washington, D.C. 20240.

FOR OFFICIAL USE ONLY

RECEIVED BUREAU OF LAND MANAGEMENT

# THE NEW 49'ers

INCORPORATED

Amc 355008

December 30, 2005

Bureau of Land Management  
Division of Support Services  
222 N. Central Avenue  
Phoenix, AZ 85004-2203

Dear BLM:


Please find enclosed assessment work:

GOLDEN RECOVERY #1 AMC 355008  
GOLDEN RECOVERY #2 AMC 355009

Please find enclosed check for \$20 (\$10 per claim) for recording fee.

Thank you so much for your assistance and support in this filing.

Sincerely,



Maria McCracken

RECEIVED  
BUREAU OF  
LAND MANAGEMENT  
2006 JAN 11 P 12:45  
ARIZONA  
STATE OFFICE  
PHOENIX, ARIZONA

P.S. Please stamp extra copy  
Thank you

ENTERED INTO COMPUTER

1/27/06 *as*

Received timely. Postmarked Dec 30, 2005.

RECORDING REQUESTED BY:  
(Mail recording to:)

Name The New 49ers

Address P.O. Box 47  
Happy Camp, CA 96039

FOR RECORDER USE

**AFFIDAVIT OF ASSESSMENT WORK ( ARIZONA )**

No. of claims 2  
x \$~~5~~/claim = \$20  
total due BLM\$ \$5.00

To whom it may concern, please take notice that:

1. Certain labor and improvements required by law were performed or made on, or for the benefit of, the following mining claim or claims (which together comprise a group of contiguous claims) in the County of Siskiyou, California, in the mining assessment year ending September 1, 2005.

Name of Mining Claim	Location by S/T/R/Mer. Example: 29/9N/14E/SBM	County Recordation Data (Write in Instrument or Book and Page No.)			
		Original AMC No.	Recordation	Date	Last Amendment Date
Golden Recovery#1	/ / /	AMC 355008			
Golden Recovery #2	/ / /	AMC 355009			
	/ / /				
	/ / /				

2A. Type of labor and improvements (specify what was done and give the total value for that labor and improvements - at least \$100 for each claim). If a geological, geochemical, or geophysical survey was performed, as per 30 U.S.C. 28-1, reference title of report of survey in question, give cost and date of the survey and report, and indicate it was filed with the County Recorder.

Description	Value
Performed sampling activity and active mining on claim	\$ 2,000

TAX COLLECTOR USE

RECEIVED  
BUREAU OF  
LAND MANAGEMENT  
2008 JAN 11 P 12:45  
ARIZONA  
STATE OFFICE  
PHOENIX, ARIZONA

Total Value \$ 2,000



2B. Date(s) the assessment work was performed MARCH 1<sup>st</sup> - 31<sup>st</sup> 2005  
(month) (day(s)) (year)

3. Name(s) and address(s) of Person(s) who performed the labor and improvements:

<u>Name(s) (print)</u>	<u>Current Mailing or Residence Address (print)</u>
<u>TERRY L. MCCLURE</u>	<u>PO BOX 512 SEIAD VALLEY CA 96086</u>

4. Name(s) and address(s) of Person(s) who hold and claim subject mining claim(s) for the valuable mineral(s) contained therein:

<u>Name(s) (print)</u>	<u>Current Mailing or Residence Address (print)</u>
<u>Velma Fiorina</u>	<u>P.O. Box 1154, Happy Camp, CA 96039</u>
<u>Jacob Urban</u>	<u>7111 Marsh Way #8, Cotati, CA 94931</u>
<u>Ray Koons</u>	<u>P.O. Box 944, Happy Camp, CA 96039</u>
<u>Christine Robertson</u>	<u>P.O. Box 47, Happy Camp, CA 96039</u>
<u>Janice Trombetta</u>	<u>P.O. Box 349, Happy Camp, CA 96039</u>
<u>Sherrie Miles</u>	<u>15529 Larch Street, Hesperia, CA 92345</u>
<u>Kay Tabbert</u>	<u>88616 5th Ave., Florence, OR, 97439</u>
<u>Brenda Nelson</u>	<u>P.O. Box 47, Happy Camp, CA 96039</u>

5. The undersigned testify that on the date of SEPT. 1, 2000, all monuments required by law were erected upon the subject claim(s), and all notices required by law were posted on the subject claim(s) or copies thereof were in place, and at said date each corner monument bore or contained marking sufficient to appropriately designate the corner of the claim to which it pertains and the name of the claim(s).

I (we) hereby certify under penalty of perjury under the laws of the State of California that the foregoing statements are true and correct:

Terry McClure Terry McClure Date Sept. 28, 2005  
 (signature of person(s) responsible for above statements)

FAILURE TO FILE ANNUALLY EVIDENCE OF ASSESSMENT WORK OR NOTICE OF INTENT TO HOLD A MINING CLAIM WITH BOTH THE APPROPRIATE COUNTY RECORDER AND THE BUREAU OF LAND MANAGEMENT WITHIN PRESCRIBED TIME PERIODS WILL CONSTITUTE AN ABANDONMENT OF THE MINING CLAIM(S).

FILE THIS ORIGINAL NOTICE WITH APPROPRIATE COUNTY RECORDER (by September 30) AND FILE A DUPLICATE NOTICE (by December 30) WITH THE BUREAU OF LAND MANAGEMENT, CALIFORNIA STATE OFFICE, 2800 COTTAGE WAY RM W1834, SACRAMENTO, CA 95825-0451

Any person who willfully makes a false statement with respect to any mining claim on the affidavit of labor or improvements or on the supplementary affidavit is guilty of a misdemeanor, and upon conviction shall be punished by a fine of not more than two hundred dollars (\$200) or by imprisonment in the county jail for not more than six months, or by both the fine and imprisonment. (Public Resources Code of California, Div. 3.5, Chap. 1, Sec. 3913c,d).

This form is for the purpose of complying with the laws of the United States and the State of California pertaining to assessment work (30 USC 28, 43 CFR 3833.2). Subject to Paperwork Reduction Act and Privacy Act statements available at the BLM California State Office, Sacramento.

State of California

County of Siskiyou

On September 28, 2005  
personally appeared Terry L McClure,  
DATE

before me Sharon L Cook, Notary Public

NAME TITLE OF OFFICE E.G. NOTARY PUBLIC

personally known to me -OR -  proved to me on the basis of satisfactory evidence to be the person(s) whose name(s) is/are subscribed to the within instrument and acknowledge to me that he/she/they executed the same in his/her/their authorized capacity(ies), that by his/her/their signature(s) on the instrument the person(s) or the entity upon behalf of which the person(s) acted, executed the instrument.



WITNESS my hand and official seal.

Sharon L Cook  
SIGNATURE OF NOTARY

OPTIONAL

Though the data below is not required by law, it may prove valuable to persons relying on the document and could prevent fraudulent reattachment of this form.

CAPACITY CLAIMED BY SIGNER

- INDIVIDUAL
- CORPORATE OFFICER

DESCRIPTION OF ATTACHED DOCUMENT

Affidavit of  
Assessment of work

RECEIVED  
BUREAU OF  
LAND MANAGEMENT  
2006 JAN 11 P 12:45  
ARIZONA  
STATE OFFICE  
PHOENIX, ARIZONA

RECORDING REQUESTED BY:  
(Mail recording to:)

Name The New 49ers

Address P.O. Box 47  
Happy Camp, CA 96039

FOR RECORDER'USE

**AFFIDAVIT OF ASSESSMENT WORK ( ARIZONA )**

No. of claims 1  
x \$5/claim = \$5  
total due BLM \$5.00

To whom it may concern, please take notice that:

- 1. Certain labor and improvements required by law were performed or made on, or for the benefit of, the following mining claim or claims (which together comprise a group of contiguous claims) in the County of Siskiyou, California, in the mining assessment year ending September 1, 2005.

Name of Mining Claim	Location by S/T/R/Mer. Example: 29/9N/14E/SBM	County Recordation Data (Write in Instrument or Book and Page No.)			
		Original AMC No.	Recordation	Last Date	Amendment Date
Golden Recovery #1	/ / /	AMC 355008			
Golden Recovery #2	/ / /	AMC 355009			
	/ / /				
	/ / /				

- 2A. Type of labor and improvements (specify what was done and give the total value for that labor and improvements - at least \$100 for each claim). If a geological, geochemical, or geophysical survey was performed, as per 30 U.S.C. 28-1, reference title of report of survey in question, give cost and date of the survey and report, and indicate it was filed with the County Recorder.

Description	Value
Performed sampling activity and active mining on claim	\$ 2,000

T  
A  
X  
  
C  
O  
L  
L  
E  
C  
T  
O  
R  
  
U  
S  
E

Total Value \$ 2,000

*Extra copy*

2B. Date(s) the assessment work was performed MARCH | 31<sup>st</sup> | 2005  
(month) (day(s)) (year)

3. Name(s) and address(s) of Person(s) who performed the labor and improvements:

<u>Name(s) (print)</u>	<u>Current Mailing or Residence Address (print)</u>
<u>TERRY L. McCLURE</u>	<u>PO BOX 512 SEIAD VALLEY CA 96086</u>

4. Name(s) and address(s) of Person(s) who hold and claim subject mining claim(s) for the valuable mineral(s) contained therein:

<u>Name(s) (print)</u>	<u>Current Mailing or Residence Address (print)</u>
<u>Velma Fiorina</u>	<u>P.O. Box 1154, Happy Camp, CA 96039</u>
<u>Jacob Urban</u>	<u>7111 Marsh Way #8, Cotati, CA 94931</u>
<u>Ray Koons</u>	<u>P.O. Box 944, Happy Camp, CA 96039</u>
<u>Christine Robertson</u>	<u>P.O. Box 47, Happy Camp, CA 96039</u>
<u>Janice Trombetta</u>	<u>P.O. Box 349, Happy Camp, CA 96039</u>
<u>Sherrie Miles</u>	<u>15529 Larch Street, Hesperia, CA 92345</u>
<u>Kay Tabbert</u>	<u>88616 5th Ave., Florence, OR, 97439</u>
<u>Brenda Nelson</u>	<u>P.O. Box 47, Happy Camp, CA 96039</u>

5. The undersigned testify that on the date of SEPT. 1, 2000, all monuments required by law were erected upon the subject claim(s), and all notices required by law were posted on the subject claim(s) or copies thereof were in place, and at said date each corner monument bore or contained marking sufficient to appropriately designate the corner of the claim to which it pertains and the name of the claim(s).

I (we) hereby certify under penalty of perjury under the laws of the State of California that the foregoing statements are true and correct:

Terry McClure Terry McClure Date Sept. 28, 2005  
(signature of person(s) responsible for above statements)

FAILURE TO FILE ANNUALLY EVIDENCE OF ASSESSMENT WORK OR NOTICE OF INTENT TO HOLD A MINING CLAIM WITH BOTH THE APPROPRIATE COUNTY RECORDER AND THE BUREAU OF LAND MANAGEMENT WITHIN PRESCRIBED TIME PERIODS WILL CONSTITUTE AN ABANDONMENT OF THE MINING CLAIM(S).

FILE THIS ORIGINAL NOTICE WITH APPROPRIATE COUNTY RECORDER (by September 30) AND FILE A DUPLICATE NOTICE (by December 30) WITH THE BUREAU OF LAND MANAGEMENT, CALIFORNIA STATE OFFICE, 2800 COTTAGE WAY RM W1834, SACRAMENTO, CA 95825-0451

Any person who willfully makes a false statement with respect to any mining claim on the affidavit of labor or improvements or on the supplementary affidavit is guilty of a misdemeanor, and upon conviction shall be punished by a fine of not more than two hundred dollars (\$200) or by imprisonment in the county jail for not more than six months, or by both the fine and imprisonment. (Public Resources Code of California, Div. 3.5, Chap. 1, Sec. 3913c,d).

This form is for the purpose of complying with the laws of the United States and the State of California pertaining to assessment work (30 USC 28, 43 CFR 3833.2). Subject to Paperwork Reduction Act and Privacy Act statements available at the BLM California State Office, Sacramento.

State of California

County of Siskiyou

On September 28, 2005  
personally appeared Terry L McClure,  
DATE

before me Sharon L Cook, Notary Public

NAME TITLE OF OFFICE E.G. NOTARY PUBLIC

personally known to me -OR-  proved to me on the basis of satisfactory evidence to be the person(s) whose name(s) is/are subscribed to the within instrument and acknowledge to me that he/she/they executed the same in his/~~her~~their authorized capacity(ies), that by his/~~her~~their signature(s) on the instrument the person(s) or the entity upon behalf of which the person(s) acted, executed the instrument.



WITNESS my hand and official seal.

Sharon L Cook  
SIGNATURE OF NOTARY

OPTIONAL

Though the data below is not required by law, it may prove valuable to persons relying on the document and could prevent fraudulent reattachment of this form.

CAPACITY CLAIMED BY SIGNER

- INDIVIDUAL
- CORPORATE OFFICER

DESCRIPTION OF ATTACHED DOCUMENT

Affidavit of  
Assessment of work

THE NEW 49'ERS, INC.  
P.O. Box 47 • 27 Davis Road  
Happy Camp, CA 96039


LAND MANAGEMENT

2006 JAN 11 P 12:45

ARIZONA  
STATE OFFICE  
PHOENIX, ARIZONA  
**RETURN RECEIPT  
REQUESTED**




BUREAU OF LAND MANAGEMENT  
DIVISION OF SUPPORT SERVICES  
222 N CENTRAL AVENUE  
PHOENIX, AZ ~~85004~~-2203  
85004



BVRE222 850043109 LAC5 31 01/07/06  
NOTIFY SENDER OF NEW ADDRESS  
BUREAU OF LAND MANAGEMENT  
222 N CENTRAL AVE STE 800  
PHOENIX AZ 85004-4427

85004#2203



**United States Department of the Interior  
Bureau of Land Management**

BUSINESS & SUPPORT SVCS DIV  
ONE N CENTRAL AVE  
PHOENIX, AZ 85004 -2203  
Phone: (602) 417-9200

Receipt	
No:	1216937

**Transaction #:** 1257972  
**Date of Transaction:** 01/17/2006

CUSTOMER:	THE NEW 49ERS INC PO BOX 47 27 DAVIS RD HAPPYCAMP,CA 96039
-----------	---

LINE #	QTY	DESCRIPTION	REMARKS	UNIT PRICE	TOTAL
1	1.00	LOCATABLE MINERALS / MINING CLAIMS-NOT NEW-UNADJUD,ONE AUTH NO. ONLY / MINING CLAIM MONEY RECEIVED (455) <b>CASES:</b> AMC355008/\$20.00	POL 2005/2	- n/a -	20.00
<b>TOTAL:</b>					<b>\$20.00</b>

PAYMENT INFORMATION					
1	AMOUNT:	\$20.00	POSTMARKED:	12/30/2005	
	TYPE:	CHECK	RECEIVED:	01/11/2006	
	CHECK NO:	11671			
	NAME:	THE NEW 49'ERS INC PO BOX 47 27 DAVIS RD HAPPYCAMP CA 96039			

REMARKS

This receipt was generated by the automated BLM Collections and Billing System and is a paper representation of a portion of the official electronic record contained therein.

UNITED STATES  
DEPARTMENT OF THE INTERIOR  
BUREAU OF LAND MANAGEMENT  
MAINTENANCE FEE WAIVER CERTIFICATION

267

FORM APPROVED  
OMB NO. 1004-0114  
Expires: December 31, 2002

SEE INSTRUCTIONS ON REVERSE

AMC 355008

- This small miner waiver is filed for the assessment year beginning at noon on September 1, 05 and ending at noon on September 1, 06.
- The undersigned and all related parties owned ten or fewer mining claims, mill, or tunnel sites located and maintained on Federal lands in the United States of America on September 1, 05.
- The undersigned have performed the assessment work required by law for each mining claim listed prior to filing this waiver and understand that by filing this form; an affidavit of assessment work must be recorded by the December 30th following the filing of this waiver.
- The undersigned understand that if the assessment work obligation has not yet come due under 30 U.S.C. 28 (for those claims in their first assessment year only); a notice of intent to hold reciting this condition must be recorded by the December 30th following the filing of this waiver.
- The undersigned understand that mill and tunnel sites may also be listed upon this waiver and be waived from payment of the maintenance fee; and that a notice of intent to hold for these sites is required to be recorded by the December 30th immediately following the filing of this waiver.
- The undersigned understand and acknowledge that pursuant to 43 U.S.C. 1212 and 18 U.S.C. 1001; the filing or recording of a false, fictitious, or fraudulent document with the Bureau of Land Management may result in a fine of up to \$250,000, a prison term not to exceed five years, or both.
- The mining claims, mill or tunnel sites for which this waiver from payment of the maintenance fees is requested are:

CLAIM OR SITE NAME	BLM RECORDATION SERIAL NUMBER
1. Golden Recovery #1	AMC 355008
2. Golden Recover #2	AMC 355009
3.	
4.	
5.	
6.	
7.	
8.	
9.	
10.	

The owner(s) (claimants) of the above mining claims and sites are:

✓ Velma Fiorina  
 \_\_\_\_\_  
 (Owner's Name - Please Print)  
 P.O. Box 1154  
 \_\_\_\_\_  
 (Street or P.O. Box)  
 Happy Camp CA 96039  
 \_\_\_\_\_  
 (City) (State) (Zip Code)

SEE ATTACHMENT  
 \_\_\_\_\_  
 (Owner's Signature)

✓ Jacob Urban  
 \_\_\_\_\_  
 (Owner's Name - Please Print)  
 7111 Marsh Way #8  
 \_\_\_\_\_  
 (Street or P.O. Box)  
 Cotati CA 94931  
 \_\_\_\_\_  
 (City) (State) (Zip Code)

see Attachment  
 \_\_\_\_\_  
 (Owner's Signature)

Ray Koons  
 \_\_\_\_\_  
 (Owner's Name - Please Print)  
 P.O. Box 944  
 \_\_\_\_\_  
 (Street or P.O. Box)  
 Happy Camp CA 96039  
 \_\_\_\_\_  
 (City) (State) (Zip Code)

  
 \_\_\_\_\_  
 (Owner's Signature)

(Continued on reverse)

ENTERED IN COMPUTER

RE 9/27/05



Christine Robertson

(Owner's Name - Please Print)

c/o P.O. Box 47

(Street or P.O. Box)

See Attachment

(Owner's Signature)

Happy Camp

(City)

CA

(State)

96039

(Zip Code)

Janice Trombetta

(Owner's Name - Please Print)

P.O. Box 349

(Street or P.O. Box)

Janice Trombetta  
(Owner's Signature)

Happy Camp

(City)

CA

(State)

96039

(Zip Code)

Sherrie Miles

(Owner's Name - Please Print)

15529 Larch Street

(Street or P.O. Box)

SEE ATTACHMENT

(Owner's Signature)

Hesperia

(City)

CA

(State)

92345

(Zip Code)

Kay Tabbert

(Owner's Name - Please Print)

88616 5th Avenue

(Street or P.O. Box)

see Attachment

(Owner's Signature)

Florence

(City)

OR

(State)

97439

(Zip Code)

INSTRUCTIONS

1. This certification is made under the provisions of § 1744 of Title 43 and § 28-28k of Title 30 of the United States Code; and the regulations thereunder (43 CFR Part 3830).
2. The claimant(s) must fill in the dates in paragraph 1 for the beginning and ending of the assessment year for which this waiver is sought.
3. The claimant(s) must fill in the date in paragraph 2 for the beginning of the assessment year for which this waiver is sought.
4. All claim and site names and Bureau of Land Management (BLM) serial numbers must be listed for the mining claims, mill sites, and tunnel sites for which the waiver is sought.
5. All owners of the mining claims, mill sites, and tunnel sites and their addresses must be given.
6. This waiver form must be signed by all the claimants or their designated agent, in original form. If an agent is designated, a notarized designation of agent, signed by all of the claimants with proper address given, must be submitted with this waiver.

7. This form must be filed no later than September 1st for the upcoming assessment year in the BLM State Office where the mining claims or sites are recorded, or the waiver cannot be granted by the BLM. (Example: to obtain a waiver for the assessment year 2000, which begins at noon on September 1, 1999, you must qualify for and file for a waiver no later than September 1, 1999 in the proper BLM State Office).
8. For all mining claims which require assessment work, you must record an affidavit of labor on or before the December 30th immediately following the filing of this waiver. For all other mining claims or sites waived, you must record a notice of intent to hold on or before the December 30th immediately following the filing of this waiver.
9. Mill and tunnel sites may also be listed upon this waiver and be waived from payment of the maintenance fee. A notice of intent to hold for these sites is required to be filed by the December 30th following the filing of this waiver.

NOTICE/BURDEN HOURS STATEMENT

The Privacy Act of 1974, as amended, and the regulation in 43 CFR 2.48(d) provide that you be furnished the following information in connection with the information required by this certification of waiver from rental fees.

**AUTHORITY:** 30 U.S.C. 28-28k; 43 U.S.C. 1201, 1457, 1740, and 1744; and 43 CFR 3830.

**PRINCIPLE PURPOSE:** This information is to be used to verify that the owner(s) (claimants) of a mining claim has complied with 30 U.S.C. 28f and is entitled to perform assessment work in lieu of paying the maintenance fee for the mining claims listed on this form.

**ROUTINE USE:** (1) Adjudication of the claimant(s) certification of waiver from paying the maintenance fee otherwise required by 30 U.S.C. 28f. (2) Disclosure may be made to appropriate Federal agencies when location is made within the agency's geographic area of responsibility. (3) Information from the record and/or the record will be transferred to the appropriate Federal, State, or local agency, or a member of the public in response to a specific request for pertinent information. (4) Information may also be provided to the Department of Justice or in a proceeding before a court or adjudicative body; or to Federal, State, local or foreign agencies when needed for enforcement of civil or criminal codes or applicable regulations concerning title rights upon the public land.

**EFFECT OF NOT PROVIDING INFORMATION:** Disclosure of this information is required by 30 U.S.C. 28f and 43 CFR Part 3830 for those qualified claimants wishing to take the small miner waiver allowed. Failure to supply the information required in this form to support the claimants certification of waiver from payment of the otherwise required maintenance fees will result in the waiver being disallowed and the mining claims subject to forfeiture by BLM under 30 U.S.C. 28i.

The Paperwork Reduction Act of 1995 requires us to inform you that:

This information is being collected to allow the BLM to determine if you qualify for a waiver from the payment of \$100 per mining claim or site maintenance fee established in 30 U.S.C. 28f and the implementing regulations at 43 CFR 3830. A response to this request is required in accordance with the statute to obtain your benefit.

BLM would like you to know that you do not have to respond to this, or any other, Federal agency-sponsored information collection unless it displays a currently valid OMB control number.

Public reporting burden for this form is estimated to average 8 minutes (0.133 hours) per response, including time to review instructions, gathering and maintaining data, and completing and reviewing the form. Direct comments regarding this burden estimate, or any other aspect of this form, to the U.S. Department of the Interior, Bureau of Land Management, (1004-0114) Bureau Clearance Officer (WO-630), Mail Stop 401 LS, 1849 C St., N.W., Washington, D.C. 20240.

FOR OFFICIAL USE ONLY

RECEIVED  
BUREAU OF  
LAND MANAGEMENT  
ARIZONA  
STATE OFFICE  
DENVER, ARIZONA  
AUG 29 2:30

Brenda Nelson  
(Owner's Name - Please Print)  
1821 NE Foothill Blvd. Apt. D  
(Street or P.O. Box)

*Brenda M. Nelson*  
(Owner's Signature)

Grants Pass OR 97526  
(City) (State) (Zip Code)

(Owner's Name - Please Print)

(Owner's Signature)

(Street or P.O. Box)

(City) (State) (Zip Code)

(Owner's Name - Please Print)

(Owner's Signature)

(Street or P.O. Box)

(City) (State) (Zip Code)

(Owner's Name - Please Print)

(Owner's Signature)

(Street or P.O. Box)

(City) (State) (Zip Code)

#### INSTRUCTIONS

1. This certification is made under the provisions of § 1744 of Title 43 and § 28-28k of Title 30 of the United States Code; and the regulations thereunder (43 CFR Part 3830).
2. The claimant(s) must fill in the dates in paragraph 1 for the beginning and ending of the assessment year for which this waiver is sought.
3. The claimant(s) must fill in the date in paragraph 2 for the beginning of the assessment year for which this waiver is sought.
4. All claim and site names and Bureau of Land Management (BLM) serial numbers must be listed for the mining claims, mill sites, and tunnel sites for which the waiver is sought.
5. All owners of the mining claims, mill sites, and tunnel sites and their addresses must be given.
6. This waiver form must be signed by all the claimants or their designated agent, in original form. If an agent is designated, a notarized designation of agent, signed by all of the claimants with proper address given, must be submitted with this waiver.
7. This form must be filed no later than September 1st for the upcoming assessment year in the BLM State Office where the mining claims or sites are recorded, or the waiver cannot be granted by the BLM. (Example: to obtain a waiver for the assessment year 2000, which begins at noon on September 1, 1999, you must qualify for and file for a waiver no later than September 1, 1999 in the proper BLM State Office).
8. For all mining claims which require assessment work, you must record an affidavit of labor on or before the December 30th immediately following the filing of this waiver. For all other mining claims or sites waived, you must record a notice of intent to hold on or before the December 30th immediately following the filing of this waiver.
9. Mill and tunnel sites may also be listed upon this waiver and be waived from payment of the maintenance fee. A notice of intent to hold for these sites is required to be filed by the December 30th following the filing of this waiver.

#### NOTICE/BURDEN HOURS STATEMENT

The Privacy Act of 1974, *as amended*, and the regulation in 43 CFR 2.48(d) provide that you be furnished the following information in connection with the information required by this certification of waiver from rental fees.

**AUTHORITY:** 30 U.S.C. 28-28k; 43 U.S.C. 1201, 1457, 1740, and 1744; and 43 CFR 3830.

**PRINCIPLE PURPOSE:** This information is to be used to verify that the owner(s) (claimants) of a mining claim has complied with 30 U.S.C. 28f and is entitled to perform assessment work in lieu of paying the maintenance fee for the mining claims listed on this form.

**ROUTINE USE:** (1) Adjudication of the claimant(s) certification of waiver from paying the maintenance fee otherwise required by 30 U.S.C. 28f. (2) Disclosure may be made to appropriate Federal agencies when location is made within the agency's geographic area of responsibility. (3) Information from the record and/or the record will be transferred to the appropriate Federal, State, or local agency, or a member of the public in response to a specific request for pertinent information. (4) Information may also be provided to the Department of Justice or in a proceeding before a court or adjudicative body; or to Federal, State, local or foreign agencies when needed for enforcement of civil or criminal codes or applicable regulations concerning title rights upon the public land.

**EFFECT OF NOT PROVIDING INFORMATION:** Disclosure of this information is required by 30 U.S.C. 28f and 43 CFR Part 3830 for those qualified claimants wishing to take the small miner waiver allowed. Failure to supply the information required in this form to support the claimants certification of waiver from payment of the otherwise required maintenance fees will result in the waiver being disallowed and the mining claims subject to forfeiture by BLM under 30 U.S.C. 28i.

The Paperwork Reduction Act of 1995 requires us to inform you that:

This information is being collected to allow the BLM to determine if you qualify for a waiver from the payment of \$100 per mining claim or site maintenance fee established in 30 U.S.C. 28f and the implementing regulations at 43 CFR 3830. A response to this request is required in accordance with the statute to obtain your benefit.

BLM would like you to know that you do not have to respond to this, or any other, Federal agency-sponsored information collection unless it displays a currently valid OMB control number.

Public reporting burden for this form is estimated to average 8 minutes (0.133 hours) per response, including time to review instructions, gathering and maintaining data, and completing and reviewing the form. Direct comments regarding this burden estimate, or any other aspect of this form, to the U.S. Department of the Interior, Bureau of Land Management, (1004 GPT-14) Bureau Clearance Officer (WO-630), Mail Stop 40, P.O. Box 18496, St., N.W. Washington, D.C. 20240.

FOR OFFICIAL USE ONLY

RECEIVED  
BUREAU OF  
LAND MANAGEMENT  
SEP 29 2:30  
ENTERED IN COMPUTER

RM 9/27/05

VALMA FLORINA  
(Owner's Name - Please Print)

PO Box 1154  
(Street or P.O. Box)

(Owner's Name - Please Print)

(Street or P.O. Box)

(Owner's Name - Please Print)

(Street or P.O. Box)

(Owner's Name - Please Print)

(Street or P.O. Box)

*Valma Florina*  
(Owner's Signature)

HAPPY CAMP  
(City)

CA  
(State)

96039  
(Zip Code)

(Owner's Signature)

(City)

(State)

(Zip Code)

(Owner's Signature)

(City)

(State)

(Zip Code)

(Owner's Signature)

(City)

(State)

(Zip Code)

**INSTRUCTIONS**

1. This certification is made under the provisions of § 1744 of Title 43 and § 28-28k of Title 30 of the United States Code; and the regulations thereunder (43 CFR Part 3830).
2. The claimant(s) must fill in the dates in paragraph 1 for the beginning and ending of the assessment year for which this waiver is sought.
3. The claimant(s) must fill in the date in paragraph 2 for the beginning of the assessment year for which this waiver is sought.
4. All claim and site names and Bureau of Land Management (BLM) serial numbers must be listed for the mining claims, mill sites, and tunnel sites for which the waiver is sought.
5. All owners of the mining claims, mill sites, and tunnel sites and their addresses must be given.
6. This waiver form must be signed by all the claimants or their designated agent, in original form. If an agent is designated, a notarized designation of agent, signed by all of the claimants with proper address given, must be submitted with this waiver.

7. This form must be filed no later than September 1st for the upcoming assessment year in the BLM State Office where the mining claims or sites are recorded, or the waiver cannot be granted by the BLM. (Example: to obtain a waiver for the assessment year 2000, which begins at noon on September 1, 1999, you must qualify for and file for a waiver no later than September 1, 1999 in the proper BLM State Office).
8. For all mining claims which require assessment work, you must record an affidavit of labor on or before the December 30th immediately following the filing of this waiver. For all other mining claims or sites waived, you must record a notice of intent to hold on or before the December 30th immediately following the filing of this waiver.
9. Mill and tunnel sites may also be listed upon this waiver and be waived from payment of the maintenance fee. A notice of intent to hold for these sites is required to be filed by the December 30th following the filing of this waiver.

**NOTICE/BURDEN HOURS STATEMENT**

The Privacy Act of 1974, as amended, and the regulation in 43 CFR 2.48(d) provide that you be furnished the following information in connection with the information required by this certification of waiver from rental fees.

**AUTHORITY:** 30 U.S.C. 28-28k; 43 U.S.C. 1201, 1457, 1740, and 1744; and 43 CFR 3830.

**PRINCIPLE PURPOSE:** This information is to be used to verify that the owner(s) (claimants) of a mining claim has complied with 30 U.S.C. 28f and is entitled to perform assessment work in lieu of paying the maintenance fee for the mining claims listed on this form.

**ROUTINE USE:** (1) Adjudication of the claimant(s) certification of waiver from paying the maintenance fee otherwise required by 30 U.S.C. 28f. (2) Disclosure may be made to appropriate Federal agencies when location is made within the agency's geographic area of responsibility. (3) Information from the record and/or the record will be transferred to the appropriate Federal, State, or local agency, or a member of the public in response to a specific request for pertinent information. (4) Information may also be provided to the Department of Justice or in a proceeding before a court or adjudicative body; or to Federal, State, local or foreign agencies when needed for enforcement of civil or criminal codes or applicable regulations concerning title rights upon the public land.

**EFFECT OF NOT PROVIDING INFORMATION:** Disclosure of this information is required by 30 U.S.C. 28f and 43 CFR Part 3830 for those qualified claimants wishing to take the small miner waiver allowed. Failure to supply the information required in this form to support the claimants certification of waiver from payment of the otherwise required maintenance fees will result in the waiver being disallowed and the mining claims subject to forfeiture by BLM under 30 U.S.C. 28i.

The Paperwork Reduction Act of 1995 requires us to inform you that:

This information is being collected to allow the BLM to determine if you qualify for a waiver from the payment of \$100 per mining claim or site maintenance fee established in 30 U.S.C. 28f and the implementing regulations at 43 CFR 3830. A response to this request is required in accordance with the statute to obtain your benefit.

BLM would like you to know that you do not have to respond to this, or any other, Federal agency-sponsored information collection unless it displays a currently valid OMB control number.

Public reporting burden for this form is estimated to average 8 minutes (0.133 hours) per response, including time to review instructions, gathering and maintaining data, and completing and reviewing the form. Direct comments regarding this burden estimate, or any other aspect of this form, to the U.S. Department of the Interior, Bureau of Land Management, (1004-0114) Bureau Clearance Officer (WO-630), Mail Stop 401 LS, 1849 C St., N.W., Washington, D.C. 20240.

**FOR OFFICIAL USE ONLY**

RECEIVED  
BUREAU OF  
LAND MANAGEMENT  
2005 JUL 29 P 2:30  
STATE OFFICE  
PHOENIX, ARIZONA

ENTERED IN COMPUTER

RE 9/27/05

JACOB URBAN

(Owner's Name - Please Print)

7111 Marsh Way #8  
(Street or P.O. Box)

Jacob C. Urban  
(Owner's Signature)

Cotati CA 94931  
(City) (State) (Zip Code)

(Owner's Name - Please Print)

(Street or P.O. Box)

(Owner's Signature)

(City) (State) (Zip Code)

(Owner's Name - Please Print)

(Street or P.O. Box)

(Owner's Signature)

(City) (State) (Zip Code)

(Owner's Name - Please Print)

(Street or P.O. Box)

(Owner's Signature)

(City) (State) (Zip Code)

INSTRUCTIONS

1. This certification is made under the provisions of § 1744 of Title 43 and § 28-28k of Title 30 of the United States Code; and the regulations thereunder (43 CFR Part 3830).
2. The claimant(s) must fill in the dates in paragraph 1 for the beginning and ending of the assessment year for which this waiver is sought.
3. The claimant(s) must fill in the date in paragraph 2 for the beginning of the assessment year for which this waiver is sought.
4. All claim and site names and Bureau of Land Management (BLM) serial numbers must be listed for the mining claims, mill sites, and tunnel sites for which the waiver is sought.
5. All owners of the mining claims, mill sites, and tunnel sites and their addresses must be given.
6. This waiver form must be signed by all the claimants or their designated agent, in original form. If an agent is designated, a notarized designation of agent, signed by all of the claimants with proper address given, must be submitted with this waiver.

7. This form must be filed no later than September 1st for the upcoming assessment year in the BLM State Office where the mining claims or sites are recorded, or the waiver cannot be granted by the BLM. (Example: to obtain a waiver for the assessment year 2000, which begins at noon on September 1, 1999, you must qualify for and file for a waiver no later than September 1, 1999 in the proper BLM State Office).
8. For all mining claims which require assessment work, you must record an affidavit of labor on or before the December 30th immediately following the filing of this waiver. For all other mining claims or sites waived, you must record a notice of intent to hold on or before the December 30th immediately following the filing of this waiver.
9. Mill and tunnel sites may also be listed upon this waiver and be waived from payment of the maintenance fee. A notice of intent to hold for these sites is required to be filed by the December 30th following the filing of this waiver.

NOTICE/BURDEN HOURS STATEMENT

The Privacy Act of 1974, as amended, and the regulation in 43 CFR 2.48(d) provide that you be furnished the following information in connection with the information required by this certification of waiver from rental fees.

**AUTHORITY:** 30 U.S.C. 28-28k; 43 U.S.C. 1201, 1457, 1740, and 1744; and 43 CFR 3830.

**PRINCIPLE PURPOSE:** This information is to be used to verify that the owner(s) (claimants) of a mining claim has complied with 30 U.S.C. 28f and is entitled to perform assessment work in lieu of paying the maintenance fee for the mining claims listed on this form.

**ROUTINE USE:** (1) Adjudication of the claimant(s) certification of waiver from paying the maintenance fee otherwise required by 30 U.S.C. 28f. (2) Disclosure may be made to appropriate Federal agencies when location is made within the agency's geographic area of responsibility. (3) Information from the record and/or the record will be transferred to the appropriate Federal, State, or local agency, or a member of the public in response to a specific request for pertinent information. (4) Information may also be provided to the Department of Justice or in a proceeding before a court or adjudicative body; or to Federal, State, local or foreign agencies when needed for enforcement of civil or criminal codes or applicable regulations concerning title rights upon the public land.

**EFFECT OF NOT PROVIDING INFORMATION:** Disclosure of this information is required by 30 U.S.C. 28f and 43 CFR Part 3830 for those qualified claimants wishing to take the small miner waiver allowed. Failure to supply the information required in this form to support the claimants certification of waiver from payment of the otherwise required maintenance fees will result in the waiver being disallowed and the mining claims subject to forfeiture by BLM under 30 U.S.C. 28i.

The Paperwork Reduction Act of 1995 requires us to inform you that:

This information is being collected to allow the BLM to determine if you qualify for a waiver from the payment of \$100 per mining claim or site maintenance fee established in 30 U.S.C. 28f and the implementing regulations at 43 CFR 3830. A response to this request is required in accordance with the statute to obtain your benefit.

BLM would like you to know that you do not have to respond to this, or any other, Federal agency-sponsored information collection unless it displays a currently valid OMB control number.

Public reporting burden for this form is estimated to average 8 minutes (0.133 hours) per response, including time to review instructions, gathering and maintaining data, and completing and reviewing the form. Direct comments regarding this burden estimate, or any other aspect of this form, to the U.S. Department of the Interior, Bureau of Land Management, (1004-0114) Bureau Clearance Officer (WO-630), Mail Stop 401 LS, 1849 C St., N.W., Washington, D.C. 20240.

FOR OFFICIAL USE ONLY

RECEIVED  
BUREAU OF  
LAND MANAGEMENT  
05 AUG 29 P 2 30  
ARIZONA  
STATE OFFICE  
PHOENIX, ARIZONA

RE 9/27/05

Christine Robertson  
(Owner's Name - Please Print)

PO Box 47  
(Street or P.O. Box)

(Owner's Name - Please Print)

(Street or P.O. Box)

(Owner's Name - Please Print)

(Street or P.O. Box)

(Owner's Name - Please Print)

(Street or P.O. Box)

*Christine Robertson*  
(Owner's Signature)

Happy Camp  
(City)

CA  
(State)

96039  
(Zip Code)

(Owner's Signature)

(City)

(State)

(Zip Code)

(Owner's Signature)

(City)

(State)

(Zip Code)

(Owner's Signature)

(City)

(State)

(Zip Code)

**INSTRUCTIONS**

1. This certification is made under the provisions of § 1744 of Title 43 and § 28-28k of Title 30 of the United States Code; and the regulations thereunder (43 CFR Part 3830).
2. The claimant(s) must fill in the dates in paragraph 1 for the beginning and ending of the assessment year for which this waiver is sought.
3. The claimant(s) must fill in the date in paragraph 2 for the beginning of the assessment year for which this waiver is sought.
4. All claim and site names and Bureau of Land Management (BLM) serial numbers must be listed for the mining claims, mill sites, and tunnel sites for which the waiver is sought.
5. All owners of the mining claims, mill sites, and tunnel sites and their addresses must be given.
6. This waiver form must be signed by all the claimants or their designated agent, in original form. If an agent is designated, a notarized designation of agent, signed by all of the claimants with proper address given, must be submitted with this waiver.
7. This form must be filed no later than September 1st for the upcoming assessment year in the BLM State Office where the mining claims or sites are recorded, or the waiver cannot be granted by the BLM. (Example: to obtain a waiver for the assessment year 2000, which begins at noon on September 1, 1999, you must qualify for and file for a waiver no later than September 1, 1999 in the proper BLM State Office).
8. For all mining claims which require assessment work, you must record an affidavit of labor on or before the December 30th immediately following the filing of this waiver. For all other mining claims or sites waived, you must record a notice of intent to hold on or before the December 30th immediately following the filing of this waiver.
9. Mill and tunnel sites may also be listed upon this waiver and be waived from payment of the maintenance fee. A notice of intent to hold for these sites is required to be filed by the December 30th following the filing of this waiver.

**NOTICE/BURDEN HOURS STATEMENT**

The Privacy Act of 1974, as amended, and the regulation in 43 CFR 2.48(d) provide that you be furnished the following information in connection with the information required by this certification of waiver from rental fees.

**AUTHORITY:** 30 U.S.C. 28-28k; 43 U.S.C. 1201, 1457, 1740, and 1744; and 43 CFR 3830.

**PRINCIPLE PURPOSE:** This information is to be used to verify that the owner(s) (claimants) of a mining claim has complied with 30 U.S.C. 28f and is entitled to perform assessment work in lieu of paying the maintenance fee for the mining claims listed on this form.

**ROUTINE USE:** (1) Adjudication of the claimant(s) certification of waiver from paying the maintenance fee otherwise required by 30 U.S.C. 28f. (2) Disclosure may be made to appropriate Federal agencies when location is made within the agency's geographic area of responsibility. (3) Information from the record and/or the record will be transferred to the appropriate Federal, State, or local agency, or a member of the public in response to a specific request for pertinent information. (4) Information may also be provided to the Department of Justice or in a proceeding before a court or adjudicative body; or to Federal, State, local or foreign agencies when needed for enforcement of civil or criminal codes or applicable regulations concerning title rights upon the public land.

**EFFECT OF NOT PROVIDING INFORMATION:** Disclosure of this information is required by 30 U.S.C. 28f and 43 CFR Part 3830 for those qualified claimants wishing to take the small miner waiver allowed. Failure to supply the information required in this form to support the claimants certification of waiver from payment of the otherwise required maintenance fees will result in the waiver being disallowed and the mining claims subject to forfeiture by BLM under 30 U.S.C. 28i.

The Paperwork Reduction Act of 1995 requires us to inform you that:

This information is being collected to allow the BLM to determine if you qualify for a waiver from the payment of \$100 per mining claim or site maintenance fee established in 30 U.S.C. 28f and the implementing regulations at 43 CFR 3830. A response to this request is required in accordance with the statute to obtain your benefit.

BLM would like you to know that you do not have to respond to this, or any other, Federal agency-sponsored information collection unless it displays a currently valid OMB control number.

Public reporting burden for this form is estimated to average 8 minutes (0.133 hours) per response, including time to review instructions, gathering and maintaining data, and completing and reviewing the form. Direct comments regarding this burden estimate, or any other aspect of this form, to the U.S. Department of the Interior, Bureau of Land Management, (1004-0114) Bureau Clearance Officer (WO-630), Mail Stop 401 LS, 1849 C St., N.W., Washington, D.C. 20240.

**FOR OFFICIAL USE ONLY**

RECEIVED  
BUREAU OF  
LAND MANAGEMENT  
2005 AUG 29 P 2:30  
PHOENIX, ARIZONA

ENTERED IN COMPUTER

RE 9/27/05

Sherrie Miles

(Owner's Name - Please Print)

15529 Larch Street

(Street or P.O. Box)

*Sherrie Miles*

(Owner's Signature)

Hesperia

CA

92345

(City)

(State)

(Zip Code)

(Owner's Name - Please Print)

(Owner's Signature)

(Street or P.O. Box)

(City)

(State)

(Zip Code)

(Owner's Name - Please Print)

(Owner's Signature)

(Street or P.O. Box)

(City)

(State)

(Zip Code)

(Owner's Name - Please Print)

(Owner's Signature)

(Street or P.O. Box)

(City)

(State)

(Zip Code)

INSTRUCTIONS

1. This certification is made under the provisions of § 1744 of Title 43 and § 28-28k of Title 30 of the United States Code; and the regulations thereunder (43 CFR Part 3830).
2. The claimant(s) must fill in the dates in paragraph 1 for the beginning and ending of the assessment year for which this waiver is sought.
3. The claimant(s) must fill in the date in paragraph 2 for the beginning of the assessment year for which this waiver is sought.
4. All claim and site names and Bureau of Land Management (BLM) serial numbers must be listed for the mining claims, mill sites, and tunnel sites for which the waiver is sought.
5. All owners of the mining claims, mill sites, and tunnel sites and their addresses must be given.
6. This waiver form must be signed by all the claimants or their designated agent, in original form. If an agent is designated, a notarized designation of agent, signed by all of the claimants with proper address given, must be submitted with this waiver.

7. This form must be filed no later than September 1st for the upcoming assessment year in the BLM State Office where the mining claims or sites are recorded, or the waiver cannot be granted by the BLM. (Example: to obtain a waiver for the assessment year 2000, which begins at noon on September 1, 1999, you must qualify for and file for a waiver no later than September 1, 1999 in the proper BLM State Office).
8. For all mining claims which require assessment work, you must record an affidavit of labor on or before the December 30th immediately following the filing of this waiver. For all other mining claims or sites waived, you must record a notice of intent to hold on or before the December 30th immediately following the filing of this waiver.
9. Mill and tunnel sites may also be listed upon this waiver and be waived from payment of the maintenance fee. A notice of intent to hold for these sites is required to be filed by the December 30th following the filing of this waiver.

NOTICE/BURDEN HOURS STATEMENT

The Privacy Act of 1974, as amended, and the regulation in 43 CFR 2.48(d) provide that you be furnished the following information in connection with the information required by this certification of waiver from rental fees.

AUTHORITY: 30 U.S.C. 28-28k; 43 U.S.C. 1201, 1457, 1740, and 1744; and 43 CFR 3830.

PRINCIPLE PURPOSE: This information is to be used to verify that the owner(s) (claimants) of a mining claim has complied with 30 U.S.C. 28f and is entitled to perform assessment work in lieu of paying the maintenance fee for the mining claims listed on this form.

ROUTINE USE: (1) Adjudication of the claimant(s) certification of waiver from paying the maintenance fee otherwise required by 30 U.S.C. 28f. (2) Disclosure may be made to appropriate Federal agencies when location is made within the agency's geographic area of responsibility. (3) Information from the record and/or the record will be transferred to the appropriate Federal, State, or local agency, or a member of the public in response to a specific request for pertinent information. (4) Information may also be provided to the Department of Justice or in a proceeding before a court or adjudicative body; or to Federal, State, local or foreign agencies when needed for enforcement of civil or criminal codes or applicable regulations concerning title rights upon the public land.

EFFECT OF NOT PROVIDING INFORMATION: Disclosure of this information is required by 30 U.S.C. 28f and 43 CFR Part 3830 for those qualified claimants wishing to take the small miner waiver allowed. Failure to supply the information required in this form to support the claimants certification of waiver from payment of the otherwise required maintenance fees will result in the waiver being disallowed and the mining claims subject to forfeiture by BLM under 30 U.S.C. 28i.

The Paperwork Reduction Act of 1995 requires us to inform you that:

This information is being collected to allow the BLM to determine if you qualify for a waiver from the payment of \$100 per mining claim or site maintenance fee established in 30 U.S.C. 28f and the implementing regulations at 43 CFR 3830. A response to this request is required in accordance with the statute to obtain your benefit.

BLM would like you to know that you do not have to respond to this, or any other, Federal agency-sponsored information collection unless it displays a currently valid OMB control number.

Public reporting burden for this form is estimated to average 8 minutes (0.133 hours) per response, including time to review instructions, gathering and maintaining data, and completing and reviewing the form. Direct comments regarding this burden estimate, or any other aspect of this form, to the U.S. Department of the Interior, Bureau of Land Management, (1004-0114) Bureau Clearance Officer (WO-630), Mail Stop 401 LS, 1849 C St., N.W., Washington, D.C. 20240.

FOR OFFICIAL USE ONLY

ARIZONA  
STATE OFFICE  
PHOENIX, ARIZONA

2005 AUG 29 P 2:30

RECEIVED  
BUREAU OF  
LAND MANAGEMENT

ENTERED IN COMPUTER

RE 9/27/05

KAY TABBERT

(Owner's Name - Please Print)

*Kay Tabbert*  
(Owner's Signature)

88616 5TH AVENUE

(Street or P.O. Box)

FLORENCE, OR 97439

(City)

(State)

(Zip Code)

(Owner's Name - Please Print)

(Owner's Signature)

(Street or P.O. Box)

(City)

(State)

(Zip Code)

(Owner's Name - Please Print)

(Owner's Signature)

(Street or P.O. Box)

(City)

(State)

(Zip Code)

(Owner's Name - Please Print)

(Owner's Signature)

(Street or P.O. Box)

(City)

(State)

(Zip Code)

INSTRUCTIONS

1. This certification is made under the provisions of § 1744 of Title 43 and § 28-28k of Title 30 of the United States Code; and the regulations thereunder (43 CFR Part 3830).
2. The claimant(s) **must** fill in the dates in paragraph 1 for the beginning and ending of the assessment year for which this waiver is sought.
3. The claimant(s) **must** fill in the date in paragraph 2 for the beginning of the assessment year for which this waiver is sought.
4. All claim and site names and Bureau of Land Management (BLM) serial numbers **must** be listed for the mining claims, mill sites, and tunnel sites for which the waiver is sought.
5. All owners of the mining claims, mill sites, and tunnel sites and their addresses **must** be given.
6. This waiver form **must** be signed by all the claimants or their designated agent, in original form. If an agent is designated, a notarized designation of agent, signed by all of the claimants with proper address given, **must** be submitted with this waiver.

7. This form **must** be filed no later than September 1st for the upcoming assessment year in the BLM State Office where the mining claims or sites are recorded, or the waiver cannot be granted by the BLM. (Example: to obtain a waiver for the assessment year 2000, which begins at noon on September 1, 1999, you **must** qualify for and file for a waiver no later than September 1, 1999 in the proper BLM State Office).
8. For all mining claims which require assessment work, you **must** record an affidavit of labor on or before the December 30th immediately following the filing of this waiver. For all other mining claims or sites waived, you **must** record a notice of intent to hold on or before the December 30th immediately following the filing of this waiver.
9. Mill and tunnel sites may also be listed upon this waiver and be waived from payment of the maintenance fee. A notice of intent to hold for these sites is required to be filed by the December 30th following the filing of this waiver.

NOTICE/BURDEN HOURS STATEMENT

The Privacy Act of 1974, *as amended*, and the regulation in 43 CFR 2.48(d) provide that you be furnished the following information in connection with the information required by this certification of waiver from rental fees.

**AUTHORITY:** 30 U.S.C. 28-28k; 43 U.S.C. 1201, 1457, 1740, and 1744; and 43 CFR 3830.

**PRINCIPLE PURPOSE:** This information is to be used to verify that the owner(s) (claimants) of a mining claim has complied with 30 U.S.C. 28f and is entitled to perform assessment work in lieu of paying the maintenance fee for the mining claims listed on this form.

**ROUTINE USE:** (1) Adjudication of the claimant(s) certification of waiver from paying the maintenance fee otherwise required by 30 U.S.C. 28f. (2) Disclosure may be made to appropriate Federal agencies when location is made within the agency's geographic area of responsibility. (3) Information from the record and/or the record will be transferred to the appropriate Federal, State, or local agency, or a member of the public in response to a specific request for pertinent information. (4) Information may also be provided to the Department of Justice or in a proceeding before a court or adjudicative body; or to Federal, State, local or foreign agencies when needed for enforcement of civil or criminal codes or applicable regulations concerning title rights upon the public land.

**EFFECT OF NOT PROVIDING INFORMATION:** Disclosure of this information is required by 30 U.S.C. 28f and 43 CFR Part 3830 for those qualified claimants wishing to take the small miner waiver allowed. Failure to supply the information required in this form to support the claimants certification of waiver from payment of the otherwise required maintenance fees will result in the waiver being disallowed and the mining claims subject to forfeiture by BLM under 30 U.S.C. 28i.

The Paperwork Reduction Act of 1995 requires us to inform you that:

This information is being collected to allow the BLM to determine if you qualify for a waiver from the payment of \$100 per mining claim or site maintenance fee established in 30 U.S.C. 28f and the implementing regulations at 43 CFR 3830. A response to this request is required in accordance with the statute to obtain your benefit.

BLM would like you to know that you do not have to respond to this, or any other, Federal agency-sponsored information collection unless it displays a currently valid OMB control number.

Public reporting burden for this form is estimated to average 8 minutes (0.133 hours) per response, including time to review instructions, gathering and maintaining data, and completing and reviewing the form. Direct comments regarding this burden estimate, or any other aspect of this form, to the U.S. Department of the Interior, Bureau of Land Management, (1004-0114) Bureau Clearance Officer (WO-630), Mail Stop 401 LS, 1849 C Street, N.W., Washington, D.C. 20240.

FOR OFFICIAL USE ONLY

ENTERED IN COMPUTER

RE 9/27/05

RECEIVED  
BUREAU OF  
LAND MANAGEMENT  
ARIZONA  
STATE OFFICE  
HOEN  
ARIZONA  
AUG 29 2:31

# THE NEW 49'ers

INCORPORATED

August 26, 2005

Amc 355008

Bureau of Land Management - Arizona  
222 N Central Avenue  
Phoenix, AZ 85004-2203

Dear BLM,

Please find enclosed Maintenance Fee Waiver Certification for the assessment year beginning at noon on September 1, 2005 and ending at noon on September 1, 2006.

I would like to request the copies enclosed be date stamped for my records. I would appreciate it if you would return these stamped copies to:

Marcella Charlan  
PO Box 47  
Happy Camp, CA 96039

Thank you very much.

Sincerely,



Marcella Charlan

RECEIVED  
BUREAU OF  
LAND MANAGEMENT  
2005 AUG 29 P 2:30  
ARIZONA  
STATE OFFICE  
PHOENIX, ARIZONA



UNITED STATES  
DEPARTMENT OF THE INTERIOR  
BUREAU OF LAND MANAGEMENT

MAINTENANCE FEE WAIVER CERTIFICATION

SEE INSTRUCTIONS ON REVERSE

257

IAC

FORM APPROVED  
OMB NO. 1004-0114  
Expires: December 31, 2002

AMC 355008

- This small miner waiver is filed for the assessment year beginning at noon on September 1, 2004 and ending at noon on September 1, 2005.
- The undersigned and all related parties owned ten or fewer mining claims, mill, or tunnel sites located and maintained on Federal lands in the United States of America on September 1, 2004.
- The undersigned have performed the assessment work required by law for each mining claim listed prior to filing this waiver and understand that by filing this form; an affidavit of assessment work must be recorded by the December 30th following the filing of this waiver.
- The undersigned understand that if the assessment work obligation has not yet come due under 30 U.S.C. 28 (for those claims in their first assessment year only); a notice of intent to hold reciting this condition must be recorded by the December 30th following the filing of this waiver.
- The undersigned understand that mill and tunnel sites may also be listed upon this waiver and be waived from payment of the maintenance fee; and that a notice of intent to hold for these sites is required to be recorded by the December 30th immediately following the filing of this waiver.
- The undersigned understand and acknowledge that pursuant to 43 U.S.C. 1212 and 18 U.S.C. 1001; the filing or recording of a false, fictitious, or fraudulent document with the Bureau of Land Management may result in a fine of up to \$250,000, a prison term not to exceed five years, or both.
- The mining claims, mill or tunnel sites for which this waiver from payment of the maintenance fees is requested are:

CLAIM OR SITE NAME	BLM RECORDATION SERIAL NUMBER
1. Golden Recovery #1	AMC 355008
2. Golden Recovery #2	AMC 355009
3.	
4.	
5.	
6.	
7.	
8.	
9.	
10.	

RECEIVED  
 BUREAU OF  
 LAND MANAGEMENT  
 PHOENIX, ARIZONA  
 ARIZONA  
 STATE OFFICE  
 AUG 30 A 10:43

The owner(s) (claimants) of the above mining claims and sites are:

Velma Fiorina  
(Owner's Name - Please Print)

P.O. Box 1154  
(Street or P.O. Box)

Happy Camp CA 96039  
(City) (State) (Zip Code)

*Velma Fiorina*  
(Owner's Signature)

William McCracken  
(Owner's Name - Please Print)

P.O. Box 47  
(Street or P.O. Box)

Happy Camp CA 96039  
(City) (State) (Zip Code)

*William McCracken*  
(Owner's Signature)

Ray Koons  
(Owner's Name - Please Print)

P.O. Box 944  
(Street or P.O. Box)

Happy Camp CA 96039  
(City) (State) (Zip Code)

*Ray Koons*  
(Owner's Signature)

(Continued on reverse)

ENTERED BY COMPUTER

10/4/04

Christine Robertson

(Owner's Name - Please Print)

P.O Box 47

(Street or P.O. Box)

Janice Trombetta

(Owner's Name - Please Print)

P.O Box 349

(Street or P.O. Box)

Sherrie Miles

(Owner's Name - Please Print)

15529 Larch Street

(Street or P.O. Box)

Kay Tabbert

(Owner's Name - Please Print)

88616 5th Avenue

(Street or P.O. Box)

See Attachment

(Owner's Signature)

Happy Camp

CA

96039

(City)

(State)

(Zip Code)

*Janice Trombetta*  
(Owner's Signature)

Happy Camp

CA

96039

(City)

(State)

(Zip Code)

See Attachment

(Owner's Signature)

Hesperia

CA

92345

(City)

(State)

(Zip Code)

*See attachment*  
(Owner's Signature)

Florence

OR

97439

(City)

(State)

(Zip Code)

INSTRUCTIONS

- This certification is made under the provisions of § 1744 of Title 43 and § 28-28k of Title 30 of the United States Code; and the regulations thereunder (43 CFR Part 3830).
- The claimant(s) must fill in the dates in paragraph 1 for the beginning and ending of the assessment year for which this waiver is sought.
- The claimant(s) must fill in the date in paragraph 2 for the beginning of the assessment year for which this waiver is sought.
- All claim and site names and Bureau of Land Management (BLM) serial numbers must be listed for the mining claims, mill sites, and tunnel sites for which the waiver is sought.
- All owners of the mining claims, mill sites, and tunnel sites and their addresses must be given.
- This waiver form must be signed by all the claimants or their designated agent, in original form. If an agent is designated, a notarized designation of agent, signed by all of the claimants with proper address given, must be submitted with this waiver.

- This form must be filed no later than September 1st for the upcoming assessment year in the BLM State Office where the mining claims or sites are recorded, or the waiver cannot be granted by the BLM. (Example: to obtain a waiver for the assessment year 2000, which begins at noon on September 1, 1999, you must qualify for and file for a waiver no later than September 1, 1999 in the proper BLM State Office).
- For all mining claims which require assessment work, you must record an affidavit of labor on or before the December 30th immediately following the filing of this waiver. For all other mining claims or sites waived, you must record a notice of intent to hold on or before the December 30th immediately following the filing of this waiver.
- Mill and tunnel sites may also be listed upon this waiver and be waived from payment of the maintenance fee. A notice of intent to hold for these sites is required to be filed by the December 30th following the filing of this waiver.

NOTICE/BURDEN HOURS STATEMENT

The Privacy Act of 1974, as amended, and the regulation in 43 CFR 2.48(d) provide that you be furnished the following information in connection with the information required by this certification of waiver from rental fees.

**AUTHORITY:** 30 U.S.C. 28-28k; 43 U.S.C. 1201, 1457, 1740, and 1744; and 43 CFR 3830.

**PRINCIPLE PURPOSE:** This information is to be used to verify that the owner(s) (claimants) of a mining claim has complied with 30 U.S.C. 28f and is entitled to perform assessment work in lieu of paying the maintenance fee for the mining claims listed on this form.

**ROUTINE USE:** (1) Adjudication of the claimant(s) certification of waiver from paying the maintenance fee otherwise required by 30 U.S.C. 28f. (2) Disclosure may be made to appropriate Federal agencies when location is made within the agency's geographic area of responsibility. (3) Information from the record and/or the record will be transferred to the appropriate Federal, State, or local agency, or a member of the public in response to a specific request for pertinent information. (4) Information may also be provided to the Department of Justice or in a proceeding before a court or adjudicative body; or to Federal, State, local or foreign agencies when needed for enforcement of civil or criminal codes or applicable regulations concerning title rights upon the public land.

**EFFECT OF NOT PROVIDING INFORMATION:** Disclosure of this information is required by 30 U.S.C. 28f and 43 CFR Part 3830 for those qualified claimants wishing to take the small miner waiver allowed. Failure to supply the information required in this form to support the claimants certification of waiver from payment of the otherwise required maintenance fees will result in the waiver being disallowed and the mining claims subject to forfeiture by BLM under 30 U.S.C. 28i.

The Paperwork Reduction Act of 1995 requires us to inform you that:

This information is being collected to allow the BLM to determine if you qualify for a waiver from the payment of \$100 per mining claim or site maintenance fee established in 30 U.S.C. 28f and the implementing regulations at 43 CFR 3830. A response to this request is required in accordance with the statute to obtain your benefit.

BLM would like you to know that you do not have to respond to this, or any other, Federal agency-sponsored information collection unless it displays a currently valid OMB control number.

Public reporting burden for this form is estimated to average 8 minutes (0.133 hours) per response, including time to review instructions, gathering and maintaining data, and completing and reviewing the form. Direct comments regarding this burden estimate, or any other aspect of this form, to the U.S. Department of the Interior, Bureau of Land Management, (1004-0114) Bureau Clearance Officer (WO-630), Mail Stop 401 LS, 1849 C St., N.W., Washington, D.C. 20240.

FOR OFFICIAL USE ONLY

Christine Robertson  
(Owner's Name - Please Print)

PO Box 47  
(Street or P.O. Box)

(Owner's Name - Please Print)

(Street or P.O. Box)

(Owner's Name - Please Print)

(Street or P.O. Box)

(Owner's Name - Please Print)

(Street or P.O. Box)

*Christine Robertson*  
(Owner's Signature)

Happy Camp  
(City)

CA  
(State)

96039  
(Zip Code)

(Owner's Signature)

(City)

(State)

(Zip Code)

(Owner's Signature)

(City)

(State)

(Zip Code)

(Owner's Signature)

(City)

(State)

(Zip Code)

**INSTRUCTIONS**

1. This certification is made under the provisions of § 1744 of Title 43 and § 28-28k of Title 30 of the United States Code; and the regulations thereunder (43 CFR Part 3830).
2. The claimant(s) must fill in the dates in paragraph 1 for the beginning and ending of the assessment year for which this waiver is sought.
3. The claimant(s) must fill in the date in paragraph 2 for the beginning of the assessment year for which this waiver is sought.
4. All claim and site names and Bureau of Land Management (BLM) serial numbers must be listed for the mining claims, mill sites, and tunnel sites for which the waiver is sought.
5. All owners of the mining claims, mill sites, and tunnel sites and their addresses must be given.
6. This waiver form must be signed by all the claimants or their designated agent, in original form. If an agent is designated, a notarized designation of agent, signed by all of the claimants with proper address given, must be submitted with this waiver.
7. This form must be filed no later than September 1st for the upcoming assessment year in the BLM State Office where the mining claims or sites are recorded, or the waiver cannot be granted by the BLM. (Example: to obtain a waiver for the assessment year 2000, which begins at noon on September 1, 1999, you must qualify for and file for a waiver no later than September 1, 1999 in the proper BLM State Office).
8. For all mining claims which require assessment work, you must record an affidavit of labor on or before the December 30th immediately following the filing of this waiver. For all other mining claims or sites waived, you must record a notice of intent to hold on or before the December 30th immediately following the filing of this waiver.
9. Mill and tunnel sites may also be listed upon this waiver and be waived from payment of the maintenance fee. A notice of intent to hold for these sites is required to be filed by the December 30th following the filing of this waiver.

**NOTICE/BURDEN HOURS STATEMENT**

The Privacy Act of 1974, as amended, and the regulation in 43 CFR 2.48(d) provide that you be furnished the following information in connection with the information required by this certification of waiver from rental fees.

**AUTHORITY:** 30 U.S.C. 28-28k; 43 U.S.C. 1201, 1457, 1740, and 1744; and 43 CFR 3830.

**PRINCIPLE PURPOSE:** This information is to be used to verify that the owner(s) (claimants) of a mining claim has complied with 30 U.S.C. 28f and is entitled to perform assessment work in lieu of paying the maintenance fee for the mining claims listed on this form.

**ROUTINE USE:** (1) Adjudication of the claimant(s) certification of waiver from paying the maintenance fee otherwise required by 30 U.S.C. 28f. (2) Disclosure may be made to appropriate Federal agencies when location is made within the agency's geographic area of responsibility. (3) Information from the record and/or the record will be transferred to the appropriate Federal, State, or local agency, or a member of the public in response to a specific request for pertinent information. (4) Information may also be provided to the Department of Justice or in a proceeding before a court or adjudicative body; or to Federal, State, local or foreign agencies when needed for enforcement of civil or criminal codes or applicable regulations concerning title rights upon the public land.

**EFFECT OF NOT PROVIDING INFORMATION:** Disclosure of this information is required by 30 U.S.C. 28f and 43 CFR Part 3830 for those qualified claimants wishing to take the small miner waiver allowed. Failure to supply the information required in this form to support the claimants certification of waiver from payment of the otherwise required maintenance fees will result in the waiver being disallowed and the mining claims subject to forfeiture by BLM under 30 U.S.C. 28i.

The Paperwork Reduction Act of 1995 requires us to inform you that:

This information is being collected to allow the BLM to determine if you qualify for a waiver from the payment of \$100 per mining claim or site maintenance fee established in 30 U.S.C. 28f and the implementing regulations at 43 CFR 3830. A response to this request is required in accordance with the statute to obtain your benefit.

BLM would like you to know that you do not have to respond to this, or any other, Federal agency-sponsored information collection unless it displays a currently valid OMB control number.

Public reporting burden for this form is estimated to average 8 minutes (0.133 hours) per response, including time to review instructions, gathering and maintaining data, and completing and reviewing the form. Direct comments regarding this burden estimate, or any other aspect of this form, to the U.S. Department of the Interior, Bureau of Land Management, (1004-0114) Bureau Clearance Officer (WO-630), Mail Stop 401 LS, 1849 C St., N.W., Washington, D.C. 20240.

**FOR OFFICIAL USE ONLY**

SHERRIE MILES

(Owner's Name - Please Print)

*Sherrie Miles*  
(Owner's Signature)

15529 LARCH ST.

(Street or P.O. Box)

HESPERIA  
(City)

CA  
(State)

92345  
(Zip Code)

(Owner's Name - Please Print)

(Street or P.O. Box)

(Owner's Signature)

(City)

(State)

(Zip Code)

(Owner's Name - Please Print)

(Street or P.O. Box)

(Owner's Signature)

(City)

(State)

(Zip Code)

(Owner's Name - Please Print)

(Street or P.O. Box)

(Owner's Signature)

(City)

(State)

(Zip Code)

INSTRUCTIONS

1. This certification is made under the provisions of § 1744 of Title 43 and § 28-28k of Title 30 of the United States Code; and the regulations thereunder (43 CFR Part 3830).
2. The claimant(s) must fill in the dates in paragraph 1 for the beginning and ending of the assessment year for which this waiver is sought.
3. The claimant(s) must fill in the date in paragraph 2 for the beginning of the assessment year for which this waiver is sought.
4. All claim and site names and Bureau of Land Management (BLM) serial numbers must be listed for the mining claims, mill sites, and tunnel sites for which the waiver is sought.
5. All owners of the mining claims, mill sites, and tunnel sites and their addresses must be given.
6. This waiver form must be signed by all the claimants or their designated agent, in original form. If an agent is designated, a notarized designation of agent, signed by all of the claimants with proper address given, must be submitted with this waiver.

7. This form must be filed no later than September 1st for the upcoming assessment year in the BLM State Office where the mining claims or sites are recorded, or the waiver cannot be granted by the BLM. (Example: to obtain a waiver for the assessment year 2000, which begins at noon on September 1, 1999, you must qualify for and file for a waiver no later than September 1, 1999 in the proper BLM State Office).
8. For all mining claims which require assessment work, you must record an affidavit of labor on or before the December 30th immediately following the filing of this waiver. For all other mining claims or sites waived, you must record a notice of intent to hold on or before the December 30th immediately following the filing of this waiver.
9. Mill and tunnel sites may also be listed upon this waiver and be waived from payment of the maintenance fee. A notice of intent to hold for these sites is required to be filed by the December 30th following the filing of this waiver.

NOTICE/BURDEN HOURS STATEMENT

The Privacy Act of 1974, as amended, and the regulation in 43 CFR 2.48(d) provide that you be furnished the following information in connection with the information required by this certification of waiver from rental fees.

**AUTHORITY:** 30 U.S.C. 28-28k; 43 U.S.C. 1201, 1457, 1740, and 1744; and 43 CFR 3830.

**PRINCIPLE PURPOSE:** This information is to be used to verify that the owner(s) (claimants) of a mining claim has complied with 30 U.S.C. 28f and is entitled to perform assessment work in lieu of paying the maintenance fee for the mining claims listed on this form.

**ROUTINE USE:** (1) Adjudication of the claimant(s) certification of waiver from paying the maintenance fee otherwise required by 30 U.S.C. 28f. (2) Disclosure may be made to appropriate Federal agencies when location is made within the agency's geographic area of responsibility. (3) Information from the record and/or the record will be transferred to the appropriate Federal, State, or local agency, or a member of the public in response to a specific request for pertinent information. (4) Information may also be provided to the Department of Justice or in a proceeding before a court or adjudicative body; or to Federal, State, local or foreign agencies when needed for enforcement of civil or criminal codes or applicable regulations concerning title rights upon the public land.

**EFFECT OF NOT PROVIDING INFORMATION:** Disclosure of this information is required by 30 U.S.C. 28f and 43 CFR Part 3830 for those qualified claimants wishing to take the small miner waiver allowed. Failure to supply the information required in this form to support the claimants certification of waiver from payment of the otherwise required maintenance fees will result in the waiver being disallowed and the mining claims subject to forfeiture by BLM under 30 U.S.C. 28i.

The Paperwork Reduction Act of 1995 requires us to inform you that:

This information is being collected to allow the BLM to determine if you qualify for a waiver from the payment of \$100 per mining claim or site maintenance fee established in 30 U.S.C. 28f and the implementing regulations at 43 CFR 3830. A response to this request is required in accordance with the statute to obtain your benefit.

BLM would like you to know that you do not have to respond to this, or any other, Federal agency-sponsored information collection unless it displays a currently valid OMB control number.

Public reporting burden for this form is estimated to average 8 minutes (0.133 hours) per response, including time to review instructions, gathering and maintaining data, and completing and reviewing the form. Direct comments regarding this burden estimate, or any other aspect of this form, to the U.S. Department of the Interior, Bureau of Land Management, (1004-0114) Bureau Clearance Officer (WO-630), Mail Stop 401 LS, 1849 C St., N.W., Washington, D.C. 20240.

FOR OFFICIAL USE ONLY

KAY TABBERT

(Owner's Name - Please Print)

*Kay Tabbert*  
(Owner's Signature)

88616 5TH AVENUE

(Street or P.O. Box)

FLORENCE, OR 97439

(City)

(State)

(Zip Code)

(Owner's Name - Please Print)

(Owner's Signature)

(Street or P.O. Box)

(City)

(State)

(Zip Code)

(Owner's Name - Please Print)

(Owner's Signature)

(Street or P.O. Box)

(City)

(State)

(Zip Code)

(Owner's Name - Please Print)

(Owner's Signature)

(Street or P.O. Box)

(City)

(State)

(Zip Code)

RECEIVED  
BUREAU OF  
LAND MANAGEMENT  
2000 AUG 30 A 10:43  
STATE OFFICE  
PHOENIX, ARIZONA

INSTRUCTIONS

- This certification is made under the provisions of § 1744 of Title 43 and § 28-28k of Title 30 of the United States Code; and the regulations thereunder (43 CFR Part 3830).
- The claimant(s) **must** fill in the dates in paragraph 1 for the beginning and ending of the assessment year for which this waiver is sought.
- The claimant(s) **must** fill in the date in paragraph 2 for the beginning of the assessment year for which this waiver is sought.
- All claim and site names and Bureau of Land Management (BLM) serial numbers **must** be listed for the mining claims, mill sites, and tunnel sites for which the waiver is sought.
- All owners of the mining claims, mill sites, and tunnel sites and their addresses **must** be given.
- This waiver form **must** be signed by all the claimants or their designated agent, in original form. If an agent is designated, a notarized designation of agent, signed by all of the claimants with proper address given, **must** be submitted with this waiver.
- This form **must** be filed no later than September 1st for the upcoming assessment year in the BLM State Office where the mining claims or sites are recorded, or the waiver cannot be granted by the BLM. (Example: to obtain a waiver for the assessment year 2000, which begins at noon on September 1, 1999, you **must** qualify for and file for a waiver no later than September 1, 1999 in the proper BLM State Office).
- For all mining claims which require assessment work, you **must** record an affidavit of labor on or before the December 30th immediately following the filing of this waiver. For all other mining claims or sites waived, you **must** record a notice of intent to hold on or before the December 30th immediately following the filing of this waiver.
- Mill and tunnel sites may also be listed upon this waiver and be waived from payment of the maintenance fee. A notice of intent to hold for these sites is required to be filed by the December 30th following the filing of this waiver.

NOTICE/BURDEN HOURS STATEMENT

The Privacy Act of 1974, *as amended*, and the regulation in 43 CFR 2.48(d) provide that you be furnished the following information in connection with the information required by this certification of waiver from rental fees.

**AUTHORITY:** 30 U.S.C. 28-28k; 43 U.S.C. 1201, 1457, 1740, and 1744; and 43 CFR 3830.

**PRINCIPLE PURPOSE:** This information is to be used to verify that the owner(s) (claimants) of a mining claim has complied with 30 U.S.C. 28f and is entitled to perform assessment work in lieu of paying the maintenance fee for the mining claims listed on this form.

**ROUTINE USE:** (1) Adjudication of the claimant(s) certification of waiver from paying the maintenance fee otherwise required by 30 U.S.C. 28f. (2) Disclosure may be made to appropriate Federal agencies when location is made within the agency's geographic area of responsibility. (3) Information from the record and/or the record will be transferred to the appropriate Federal, State, or local agency, or a member of the public in response to a specific request for pertinent information. (4) Information may also be provided to the Department of Justice or in a proceeding before a court or adjudicative body; or to Federal, State, local or foreign agencies when needed for enforcement of civil or criminal codes or applicable regulations concerning title rights upon the public land.

**EFFECT OF NOT PROVIDING INFORMATION:** Disclosure of this information is required by 30 U.S.C. 28f and 43 CFR Part 3830 for those qualified claimants wishing to take the small miner waiver allowed. Failure to supply the information required in this form to support the claimants certification of waiver from payment of the otherwise required maintenance fees will result in the waiver being disallowed and the mining claims subject to forfeiture by BLM under 30 U.S.C. 28i.

The Paperwork Reduction Act of 1995 requires us to inform you that:

This information is being collected to allow the BLM to determine if you qualify for a waiver from the payment of \$100 per mining claim or site maintenance fee established in 30 U.S.C. 28f and the implementing regulations at 43 CFR 3830. A response to this request is required in accordance with the statute to obtain your benefit.

BLM would like you to know that you do not have to respond to this, or any other, Federal agency-sponsored information collection unless it displays a currently valid OMB control number.

Public reporting burden for this form is estimated to average 8 minutes (0.133 hours) per response, including time to review instructions, gathering and maintaining data, and completing and reviewing the form. Direct comments regarding this burden estimate, or any other aspect of this form, to the U.S. Department of the Interior, Bureau of Land Management, (1004-0114) Bureau Clearance Officer (WO-630), Mail Stop 401 LS, 1849 C St., N.W., Washington, D.C. 20240.

FOR OFFICIAL USE ONLY

Brenda M. Nelson

(Owner's Name - Please Print)

P.O. Box 47

(Street or P.O. Box)

(Owner's Name - Please Print)

(Street or P.O. Box)

(Owner's Name - Please Print)

(Street or P.O. Box)

(Owner's Name - Please Print)

(Street or P.O. Box)

Brenda M. Nelson

(Owner's Signature)

Happy Camp

(City)

CA

(State)

96039

(Zip Code)

(Owner's Signature)

(City)

(State)

(Zip Code)

(Owner's Signature)

(City)

(State)

(Zip Code)

(Owner's Signature)

(City)

(State)

(Zip Code)

RECEIVED  
BUREAU OF  
LAND MANAGEMENT  
2000 AUG 30 A 10:42  
STATE OFFICE  
PHENIX, ARIZONA

INSTRUCTIONS

- 1. This certification is made under the provisions of § 1744 of Title 43 and § 28-28k of Title 30 of the United States Code; and the regulations thereunder (43 CFR Part 3830).
2. The claimant(s) must fill in the dates in paragraph 1 for the beginning and ending of the assessment year for which this waiver is sought.
3. The claimant(s) must fill in the date in paragraph 2 for the beginning of the assessment year for which this waiver is sought.
4. All claim and site names and Bureau of Land Management (BLM) serial numbers must be listed for the mining claims, mill sites, and tunnel sites for which the waiver is sought.
5. All owners of the mining claims, mill sites, and tunnel sites and their addresses must be given.
6. This waiver form must be signed by all the claimants or their designated agent, in original form. If an agent is designated, a notarized designation of agent, signed by all of the claimants with proper address given, must be submitted with this waiver.
7. This form must be filed no later than September 1st for the upcoming assessment year in the BLM State Office where the mining claims or sites are recorded, or the waiver cannot be granted by the BLM.
8. For all mining claims which require assessment work, you must record an affidavit of labor on or before the December 30th immediately following the filing of this waiver.
9. Mill and tunnel sites may also be listed upon this waiver and be waived from payment of the maintenance fee.

NOTICE/BURDEN HOURS STATEMENT

The Privacy Act of 1974, as amended, and the regulation in 43 CFR 2.48(d) provide that you be furnished the following information in connection with the information required by this certification of waiver from rental fees.

AUTHORITY: 30 U.S.C. 28-28k; 43 U.S.C. 1201, 1457, 1740, and 1744; and 43 CFR 3830.

PRINCIPLE PURPOSE: This information is to be used to verify that the owner(s) (claimants) of a mining claim has complied with 30 U.S.C. 28f and is entitled to perform assessment work in lieu of paying the maintenance fee for the mining claims listed on this form.

ROUTINE USE: (1) Adjudication of the claimant(s) certification of waiver from paying the maintenance fee otherwise required by 30 U.S.C. 28f. (2) Disclosure may be made to appropriate Federal agencies when location is made within the agency's geographic area of responsibility. (3) Information from the record and/or the record will be transferred to the appropriate Federal, State, or local agency, or a member of the public in response to a specific request for pertinent information. (4) Information may also be provided to the Department of Justice or in a proceeding before a court or adjudicative body; or to Federal, State, local or foreign agencies when needed for enforcement of civil or criminal codes or applicable regulations concerning title rights upon the public land.

EFFECT OF NOT PROVIDING INFORMATION: Disclosure of this information is required by 30 U.S.C. 28f and 43 CFR Part 3830 for those qualified claimants wishing to take the small miner waiver allowed. Failure to supply the information required in this form to support the claimants certification of waiver from payment of the otherwise required maintenance fees will result in the waiver being disallowed and the mining claims subject to forfeiture by BLM under 30 U.S.C. 28i.

The Paperwork Reduction Act of 1995 requires us to inform you that:

This information is being collected to allow the BLM to determine if you qualify for a waiver from the payment of \$100 per mining claim or site maintenance fee established in 30 U.S.C. 28f and the implementing regulations at 43 CFR 3830. A response to this request is required in accordance with the statute to obtain your benefit.

BLM would like you to know that you do not have to respond to this, or any other, Federal agency-sponsored information collection unless it displays a currently valid OMB control number.

Public reporting burden for this form is estimated to average 8 minutes (0.133 hours) per response, including time to review instructions, gathering and maintaining data, and completing and reviewing the form. Direct comments regarding this burden estimate, or any other aspect of this form, to the U.S. Department of the Interior, Bureau of Land Management, (1004-0114) Bureau Clearance Officer (WO-630), Mail Stop 401 LS, 1849 C St., N.W., Washington, D.C. 20240.

FOR OFFICIAL USE ONLY

# THE NEW 49'ers

INCORPORATED

AMC 355008

August 24, 2004

Bureau of Land Management – Arizona  
222 N. Central Avenue  
Phoenix, AZ 85004-2203

RECEIVED  
BUREAU OF  
LAND MANAGEMENT  
2004 AUG 30 A 10:42  
ARIZONA  
STATE OFFICE  
PHOENIX, ARIZONA

To Whom It May Concern:


We intend to hold the following mining claims for the 2004 Assessment year:

CLAIM NAME	BLM SERIAL NUMBER	LA PAZ COUNTY RECORDS DOCUMENT NO.
GOLDEN RECOVERY #1	AMC 355008	93-00129
GOLDEN RECOVERY #2	AMC 355009	93-00130

2 @ \$5 = \$10.00  
w/pol

Please find enclosed check for \$10.

Thank you.



Maria McCracken, Vice President  
The New 49'ers, Inc.

8-24-04  
Date

Please stamp enclosed copy for our files.  
Thank you.

ENTERED INTO COMPUTER  
10/8/04 AB

**U.S. Department of the Interior  
 Bureau of Land Management  
 ARIZONA STATE Office**

RECORDING REQUESTED BY:  
 (Mail Recording to:)

NAME: The New 49'ers  
 Address: P.O. Box 47  
 Happy Camp, CA 96039

FOR RECORDER'S USE

**AFFIDAVIT OF ASSESSMENT WORK (CALIFORNIA)**

No. of claims	2
x \$5/claim = \$	
total due BLM \$	\$10

To whom it may concern, please take notice that:

1. Certain labor and improvements required by law were performed or made on, or for the benefit of, the following mining claim or claims (which together comprise a group of contiguous claims) in the County of La Paz, Arizona in the mining assessment year ending September 1, 2004

County Recordation Data  
 (Write in Instrument or Book and Page No.)

Name of Mining Claim	Location by S/T/R/Mer. Example: 29/9N/14E/SBM	AMC No.	Original Recordation		Last Amendment	
			Date		Date	
Golden Recovery#1		355008				
Golden Recovery #2		355009				
						\$

(If more space is needed use supplemental sheet)

- 2A. Type of labor and improvements (specify what was done and give the total value for that labor and improvements at least \$100 for each claim). If a geological, geochemical, or geophysical survey was performed, as per 30 U.S.C. 28-1, reference title of report of survey in question, give cost and date of the survey and report, and indicate it was filed with the County Recorder.

Description	Value
Performed sampling activity and active mining on claim.	\$1045

TAX COLLECTOR USE

Total Value: \$

\$1045.00

RECEIVED  
 BUREAU OF  
 LAND MANAGEMENT  
 ARIZONA  
 STATE OFFICE  
 PHOENIX, ARIZONA  
 2004 OCT - 4 A 9 42



2B. Date(s) the assessment work was performed January 24 2004  
(month) (day(s)) (Year)

3. Name(s) and address(s) of Person(s) who performed the labor and improvements:

<u>Name(s) (print)</u>	<u>Current Mailing or Residence Address (print)</u>
<u>Dave McCracken +</u> <u>Members of local mining</u> <u>association</u>	<u>P.O. Box 153</u> <u>Happy Camp CA 96039</u>

4. Name(s) and address(s) of Person(s) who hold and claim subject mining claim(s) for the valuable mineral(s) contained therein:

<u>Name(s) (print)</u>	<u>Current Mailing or Residence Address (print)</u>
Janice Trombetta	P.O. Box 349, Happy Camp, CA 96039
Sherrie Miles	15529 Larch St. Hesperia, CA 92344
Kay Tabbert	88616 5th Avenue, Florence, OR 97438
Brenda Nelson	P.O. Box 47, Happy Camp, CA 96039

RECEIVED  
 BUREAU OF  
 LAND MANAGEMENT  
 2004 OCT -4 A 9:42  
 ARIZONA  
 STATE OFFICE  
 PHOENIX ARIZONA

5. The undersigned testify that on the date of September 1 2000 all monuments required by law were erected upon the subject claim(s), and all notices required by law were posted on the subject claim(s) or copies thereof were in place, and at said date each corner monument bore or contained marking sufficient to appropriately designate the corner of the claim to which it pertains and the name of the claim(s).

I (we) hereby certify under penalty of perjury under the laws of the State of California that the foregoing statements are true and correct:

Dave McCracken, Date 24 Sept 04  
(Signature of person(s) responsible for above statements)

**FAILURE TO FILE ANNUALLY EVIDENCE OF ASSESSMENT WORK OR NOTICE OF INTENT TO HOLD A MINING CLAIM WITH BOTH THE APPROPRIATE COUNTY RECORDER AND THE BUREAU OF LAND MANAGEMENT WITHIN PRESCRIBED TIME PERIODS WILL CONSTITUTE AN ABANDONMENT OF THE MINING CLAIM(S).**

**FILE THIS ORIGINAL NOTICE WITH APPROPRIATE COUNTY RECORDER (by September 30) AND FILE A DUPLICATE NOTICE (by December 30) WITH THE BUREAU OF LAND MANAGEMENT, CALIFORNIA STATE OFFICE, 2800 COTTAGE WAY, RM-W1834, SACRAMENTO, CALIFORNIA 95825-0451**

Any person who willfully makes a false statement with respect to any mining claim on the affidavit of labor or improvements or on the supplementary affidavit is guilty of a misdemeanor, and upon conviction shall be punished by a fine of not more than two hundred dollars (\$200) or by imprisonment in the county jail for not more than six months, or by both the fine and imprisonment. (Public Resources Code of California, Div. 3.5, Chap. 1, Sec. 3913c,d).

This form is for the purpose of complying with the laws of the United States and the State of California pertaining to assessment work (30 USC 28, 43 CFR 3833.2). Subject to Paperwork Reduction Act and Privacy Act statements available at the BLM California State Office, Sacramento.

2B. Date(s) the assessment work was performed \_\_\_\_\_ 2004  
(month) (day(s)) (Year)

3. Name(s) and address(s) of Person(s) who performed the labor and improvements:

<u>Name(s) (print)</u>	<u>Current Mailing or Residence Address (print)</u>

4. Name(s) and address(s) of Person(s) who hold and claim subject mining claim(s) for the valuable mineral(s) contained therein:

<u>Name(s) (print)</u>	<u>Current Mailing or Residence Address (print)</u>
Velma Fiorina	P.O. Box 1154, Happy Camp, CA 96039
William McCracken	P.O. Box 47, Happy Camp, CA 96039
Ray Koons	P.O. Box 944, Happy Camp, CA 96039
Christine Robertson (see attachment)	P.O. Box 47, Happy Camp, CA 96039

RECEIVED  
 BUREAU OF  
 LAND MANAGEMENT  
 2004 OCT - 4 A  
 CALIFORNIA  
 STATE OFFICE  
 ARIZONA

5. The undersigned testify that on the date of September 1 required by law were erected upon the subject claim(s), and all notices required by law were posted on the subject claim(s) or copies thereof were in place, and at said date each corner monument bore or contained marking sufficient to appropriately designate the corner of the claim to which it pertains and the name of the claim(s).

I (we) hereby certify under penalty of perjury under the laws of the State of California that the foregoing statements are true and correct:

Dave McCracken, Date 24 Sept 04  
(Signature of person(s) responsible for above statements)

**FAILURE TO FILE ANNUALLY EVIDENCE OF ASSESSMENT WORK OR NOTICE OF INTENT TO HOLD A MINING CLAIM WITH BOTH THE APPROPRIATE COUNTY RECORDER AND THE BUREAU OF LAND MANAGEMENT WITHIN PRESCRIBED TIME PERIODS WILL CONSTITUTE AN ABANDONMENT OF THE MINING CLAIM(S).**

**FILE THIS ORIGINAL NOTICE WITH APPROPRIATE COUNTY RECORDER (by September 30) AND FILE A DUPLICATE NOTICE (by December 30) WITH THE BUREAU OF LAND MANAGEMENT, CALIFORNIA STATE OFFICE, 2800 COTTAGE WAY, RM-W1834, SACRAMENTO, CALIFORNIA 95825-0451**

Any person who willfully makes a false statement with respect to any mining claim on the affidavit of labor or improvements or on the supplementary affidavit is guilty of a misdemeanor, and upon conviction shall be punished by a fine of not more than two hundred dollars(\$200) or by imprisonment in the county jail for not more than six months, or by both the fine and imprisonment. (Public Resources Code of California, Div. 3.5, Chap. 1, Sec. 3913c,d).

This form is for the purpose of complying with the laws of the United States and the State of California pertaining to assessment work (30 USC 28, 43 CFR 3833.2). Subject to Paperwork Reduction Act and Privacy Act statements available at the BLM California State Office, Sacramento.

**CALIFORNIA ALL-PURPOSE ACKNOWLEDGMENT**

State of California }  
 County of Siskiyou } ss.

On Sept. 24<sup>th</sup> 2009 before me, Sharon L. Cook, Notary Public  
Date Name and Title of Officer (e.g., "Jane Doe, Notary Public")  
 personally appeared Dave McCracken  
Name(s) of Signer(s)

personally known to me  
 proved to me on the basis of satisfactory evidence



to be the person(s) whose name(s) is/are subscribed to the within instrument and acknowledged to me that he/~~she~~/they executed the same in his/~~her~~/their authorized capacity(ies), and that by his/~~her~~/their signature(s) on the instrument the person(s), or the entity upon behalf of which the person(s) acted, executed the instrument.

WITNESS my hand and official seal.  
Sharon L. Cook  
Signature of Notary Public

**OPTIONAL**  
 Though the information below is not required by law, it may prove valuable to persons relying on the document and could prevent fraudulent removal and reattachment of this form to another document.


**Description of Attached Document**

Title or Type of Document: Affidavit of Assesment  
 Document Date: 9-24-04 Number of Pages: \_\_\_\_\_  
 Signer(s) Other Than Named Above: none

**Capacity(ies) Claimed by Signer**

- Signer's Name: \_\_\_\_\_
- Individual
  - Corporate Officer — Title(s): \_\_\_\_\_
  - Partner —  Limited  General
  - Attorney-in-Fact
  - Trustee
  - Guardian or Conservator
  - Other: \_\_\_\_\_

Signer Is Representing: \_\_\_\_\_



RECEIVED  
 BUREAU OF  
 LAND MANAGEMENT  
 2009 OCT -14 A 9:42  
 ARIZONA STATE OFFICE  
 PHOENIX, ARIZONA

**United States Department of the Interior**  
**Bureau of Land Management**  
 BUSINESS & SUPPORT SVCS DIV  
 222 N CENTRAL AVE  
 PHOENIX, AZ 85004 -2203  
 Phone: (602) 417-9200

Receipt

No: 944053

<b>Transaction #:</b> 978468	
<b>Date of Transaction:</b> 09/01/2004	
<b>CUSTOMER:</b>	MARIA MCCRACKEN THE NEW 49ERS, INC PO BOX 47 HAPPY CAMP, CA 96039

LINE #	QTY	DESCRIPTION	REMARKS	UNIT PRICE	TOTAL
1	1.00	LOCATABLE MINERALS / MINING CLAIMS-NOT NEW-UNADJUD, ONE AUTH NO. ONLY / MINING CLAIM MONEY RECEIVED (455) CASES: AMC355008/\$10.00	NOTICE OF INTENT (2 ITEMS)	- n/a -	10.00
2	1.00	LOCATABLE MINERALS / MINING CLAIMS-NOT NEW-UNADJUD, ONE AUTH NO. ONLY / MINING CLAIM MONEY RECEIVED (455) CASES: AMC355008/\$0.00	WAIVER (2 ITEMS)	- n/a -	0.00
<b>TOTAL:</b>					<b>\$10.00</b>

PAYMENT INFORMATION			
1	AMOUNT:	\$10.00	POSTMARKED: 08/27/2004
	TYPE:	CHECK	RECEIVED: 08/30/2004
	CHECK NO:	10619	
	NAME:	THE NEW 49ERS, INC. PO BOX 47 HAPPY CAMP CA 96039	

REMARKS

This receipt was generated by the automated BLM Collections and Billing System and is a paper representation of a portion of the official electronic record contained therein.

**United States Department of the Interior**  
**Bureau of Land Management**  
 BUSINESS & SUPPORT SVCS DIV  
 222 N CENTRAL AVE  
 PHOENIX, AZ 85004 -2203  
 Phone: (602) 417-9200

Receipt	
No:	962963

<b>Transaction #:</b> 997685
<b>Date of Transaction:</b> 10/04/2004
<b>CUSTOMER:</b> THE NEW 49ERS INC PO BOX 47 HAPPYCAMP,CA 96039

LINE #	QTY	DESCRIPTION	REMARKS	UNIT PRICE	TOTAL
1	1.00	LOCATABLE MINERALS / MINING CLAIMS-NOT NEW-UNADJUD,ONE AUTH NO. ONLY / MINING CLAIM MONEY RECEIVED (455) CASES: AMC355008/\$10.00	NOI 2004 - 2 <i>Refunded 10/22/04 arB</i>	- n/a -	10.00 <i>Duplicate payment</i>
<b>TOTAL:</b>					<b>\$10.00</b>

PAYMENT INFORMATION			
1	AMOUNT:	\$10.00	POSTMARKED: 09/27/2004
	TYPE:	CHECK	RECEIVED: 10/04/2004
	CHECK NO:	10741	
	NAME:	THE NEW 49'ERS, INC. PO BOX 47 HAPPYCAMP CA 96039	

REMARKS

This receipt was generated by the automated BLM Collections and Billing System and is a paper representation of a portion of the official electronic record contained therein.

3833 (933) AB

October 22, 2004

**The New 49'ers Inc.**

**BLM has received your 2004 Affidavit of Assessment work for two mining claims. However, we received the information and the payment of \$10 twice.**

**Therefore, \$10 is being refunded to you. You should receive a refund check within 4 – 6 weeks. If you have any questions regarding this action please contact Amy Bunda at 602-417-9334.**



**Amy Bunda  
Land Law Examiner**

**Authorized Date** 10/21/2004

**Instructions to REFUND \$10 TO THE NEW 49ERS INC FOR DUPLICATE PAYMENT OF  
Accounts NOI FOR AMC355008 AND 355009 AB**

**Login ID** 2393

**Entry Date** 10/21/2004

**Total Amount** \$10.00

Receipt # 962963

# THE NEW 49'ers

INCORPORATED

December 3, 2003

AMC 355008

ARIZONA  
STATE OFFICE  
PHOENIX, ARIZONA

2003 DEC - 8 A 10: 01

RECEIVED  
BUREAU OF  
LAND MANAGEMENT


To Whom It May Concern:

We intend to hold the following mining claims for the 2003 Assessment year:

CLAIM NAME	BLM SERIAL NUMBER	LA PAZ COUNTY RECORDS DOCUMENT NO.
GOLDEN RECOVERY #1	AMC 355008	93-00129
GOLDEN RECOVERY #2	AMC 355009	93-00130

Please find enclosed check for \$10.

Thank you.



Maria McCracken, Vice President  
The New 49'ers, Inc.

12/03/03  
Date

*Extra copy enclosed for my files.*

1/5/04 TK  
ENTERED INTO COMPUTER



RECEIVED  
BUREAU OF  
LAND MANAGEMENT

2003 DEC -8 A 10: 01

ARIZONA  
STATE OFFICE  
PHOENIX, ARIZONA

RECORDING REQUESTED BY:  
(Mail recording to:)

Name DAVE McCracken

Address P.O Box 47

HAPPY CAMP, CA 96039

FOR RECORDER'S USE

**AFFIDAVIT OF ASSESSMENT WORK ( ARIZONA )**

No. of claims 2  
x \$5/claim =  
total due BLMS \$10

To whom it may concern, please take notice that:

- Certain labor and improvements required by law were performed or made on, or for the benefit of, the following mining claim or claims (which together comprise a group of contiguous claims) in the County of LA PAZ, California, in the mining assessment year ending September 1, 2003.

Name of Mining Claim	Location by S/T/R/Mer. Example: 29/9N/14E/SBM	AMC No.	County Recordation Data (Write in Instrument or Book and Page No.)			
			Original Recordation	Date	Last Amendment	Date
GOLDEN RECOVERY #1	/ / /	355008				
GOLDEN RECOVERY #2	/ / /	355009				
	/ / /					
	/ / /					

2A. Type of labor and improvements (specify what was done and give the total value for that labor and improvements - at least \$100 for each claim). If a geological, geochemical, or geophysical survey was performed, as per 30 U.S.C. 28-1, reference title of report of survey in question, give cost and date of the survey and report, and indicate it was filed with the County Recorder.

Description	Value
SAMPLE HOLES DUG AND DREDGED BY ACTIVE MEMBERS OF THE NEW 49'ERS PROSPECTING ORGANIZATION.	\$ 3,575

T  
A  
X  
  
C  
O  
L  
L  
E  
C  
T  
O  
R  
  
U  
S  
E

Total Value \$3,575

2B. Date(s) the assessment work was performed JUNE - AUGUST 2003  
(month) (day(s)) (year)

3. Name(s) and address(s) of Person(s) who performed the labor and improvements:

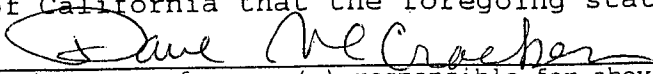
<u>Name(s) (print)</u>	<u>Current Mailing or Residence Address (print)</u>
<u>THE NEW 49'ERS INC.</u>	<u>P.O BOX 47, HAPPY CAMP, CA 96039</u>
<u>DAVE McCracken, PRESIDENT</u>	

4. Name(s) and address(s) of Person(s) who hold and claim subject mining claim(s) for the valuable mineral(s) contained therein:

<u>Name(s) (print)</u>	<u>Current Mailing or Residence Address (print)</u>
<u>VELMA FIORINA</u>	<u>P.O Box 1154, HAPPY CAMP, CA 96039</u>
<u>WILLIAM McCracken</u>	<u>P.O Box 47, HAPPY CAMP, CA 96039</u>
<u>RAY KOONS</u>	<u>P.O Box 944, HAPPY CAMP, CA 96039</u>
<u>CHRISTINE ROBERTSON</u>	<u>P.O Box 47, HAPPY CAMP, CA 96039</u>
<u>JANICE TROMBETTA</u>	<u>P.O Box 349, HAPPY CAMP, CA 96039</u>
<u>SHERRIE MILES</u>	<u>15529 LARCH STREET, HESPERIA, CA 92345</u>
<u>KAY TABBERT</u>	<u>88616 5TH AVENUE, FLORENCE, OR 97439</u>
<u>BRENDA NELSON</u>	<u>P.O Box 2592, GRANTS PASS, OR 97528</u>

5. The undersigned testify that on the date of SEPT 1, 2000, all monuments required by law were erected upon the subject claim(s), and all notices required by law were posted on the subject claim(s) or copies thereof were in place, and at said date each corner monument bore or contained marking sufficient to appropriately designate the corner of the claim to which it pertains and the name of the claim(s).

I (we) hereby certify under penalty of perjury under the laws of the State of California that the foregoing statements are true and correct:

, Date 12/03/03  
(Signature of person(s) responsible for above statements)

FAILURE TO FILE ANNUALLY EVIDENCE OF ASSESSMENT WORK OR NOTICE OF INTENT TO HOLD A MINING CLAIM WITH BOTH THE APPROPRIATE COUNTY RECORDER AND THE BUREAU OF LAND MANAGEMENT WITHIN PRESCRIBED TIME PERIODS WILL CONSTITUTE AN ABANDONMENT OF THE MINING CLAIM(S).

FILE THIS ORIGINAL NOTICE WITH APPROPRIATE COUNTY RECORDER (by September 30) AND FILE A DUPLICATE NOTICE (by December 30) WITH THE BUREAU OF LAND MANAGEMENT, CALIFORNIA STATE OFFICE, 2800 COTTAGE WAY RM W1834, SACRAMENTO, CA 95825-0451

Any person who willfully makes a false statement with respect to any mining claim on the affidavit of labor or improvements or on the supplementary affidavit is guilty of a misdemeanor, and upon conviction shall be punished by a fine of not more than two hundred dollars (\$200) or by imprisonment in the county jail for not more than six months, or by both the fine and imprisonment. (Public Resources Code of California, Div. 3.5, Chap. 1, Sec. 3913c,d).

This form is for the purpose of complying with the laws of the United States and the State of California pertaining to assessment work (30 USC 28, 43 CFR 3833.2). Subject to Paperwork Reduction Act and Privacy Act statements available at the BLM California State Office, Sacramento.

CA 3800-02  
Rev. 8/97  
p. 1

U.S. Department of the Interior/Bureau of Land Management

RECEIVED  
BUREAU OF  
LAND MANAGEMENT

2003 DEC -8 A 10: 01

RECORDING REQUESTED BY:  
(Mail recording to:)

Name DAVE MCCrackEN

Address P.O BOX 47

HAPPY CAMP, CA 96039

ARIZONA  
STATE OFFICE  
PHOENIX, ARIZONA

FOR RECORDER'S USE

**AFFIDAVIT OF ASSESSMENT WORK ( ARIZONA )**

COPY

No. of claims 2  
x \$5/claim =  
total due BLMS \$10

To whom it may concern, please take notice that:

1. Certain labor and improvements required by law were performed or made on, or for the benefit of, the following mining claim or claims (which together comprise a group of contiguous claims) in the County of LA PAZ, California, in the mining assessment year ending September 1, 2003.

Name of Mining Claim	Location by S/T/R/Mer. Example: 29/9N/14E/SBM	County Recordation Data (Write in Instrument or Book and Page No.)			
		AMC No.	Original Recordation	Date	Last Amendment Date
GOLDEN RECOVERY #1	/ / / /	355008			
GOLDEN RECOVERY #2	/ / / /	355009			
	/ / / /				
	/ / / /				

2A. (If more space is needed use supplemental sheet)  
Type of labor and improvements (specify what was done and give the total value for that labor and improvements - at least \$100 for each claim). If a geological, geochemical, or geophysical survey was performed, as per 30 U.S.C. 28-1, reference title of report of survey in question, give cost and date of the survey and report, and indicate it was filed with the County Recorder.

Description	Value
SAMPLE HOLES DUG AND DREDGED BY ACTIVE MEMBERS OF THE NEW 49'ERS PROSPECTING ORGANIZATION.	\$ 3,575
Total Value	\$3,575

T  
A  
X  
  
C  
O  
L  
L  
E  
C  
T  
O  
R  
  
U  
S  
E

2B. Date(s) the assessment work was performed JUNE - AUGUST 2003  
(month) (day(s)) (year)

3. Name(s) and address(s) of Person(s) who performed the labor and improvements:

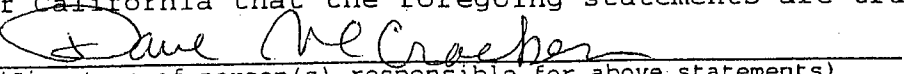
<u>Name(s) (print)</u>	<u>Current Mailing or Residence Address (print)</u>
<u>THE NEW 49'ERS INC.</u>	<u>P.O BOX 47, HAPPY CAMP, CA 96039</u>
<u>DAVE McCracken, PRESIDENT</u>	

4. Name(s) and address(s) of Person(s) who hold and claim subject mining claim(s) for the valuable mineral(s) contained therein:

<u>Name(s) (print)</u>	<u>Current Mailing or Residence Address (print)</u>
<u>VELMA FIORINA</u>	<u>P.O BOX 1154, HAPPY CAMP, CA 96039</u>
<u>WILLIAM McCracken</u>	<u>P.O BOX 47, HAPPY CAMP, CA 96039</u>
<u>RAY KOONS</u>	<u>P.O BOX 944, HAPPY CAMP, CA 96039</u>
<u>CHRISTINE ROBERTSON</u>	<u>P.O BOX 47, HAPPY CAMP, CA 96039</u>
<u>JANICE TROMBETTA</u>	<u>P.O BOX 349, HAPPY CAMP, CA 96039</u>
<u>SHERRIE MILES</u>	<u>15529 LARCH STREET, HESPERIA, CA 92345</u>
<u>KAY TABBERT</u>	<u>88616 5TH AVENUE, FLORENCE, OR 97439</u>
<u>BRENDA NELSON</u>	<u>P.O BOX 2592, GRANTS PASS, OR 97528</u>

5. The undersigned testify that on the date of SEPT 1, 2000, all monuments required by law were erected upon the subject claim(s), and all notices required by law were posted on the subject claim(s) or copies thereof were in place, and at said date each corner monument bore or contained marking sufficient to appropriately designate the corner of the claim to which it pertains and the name of the claim(s).

I (we) hereby certify under penalty of perjury under the laws of the State of California that the foregoing statements are true and correct:

, Date 12/03/03  
(Signature of person(s) responsible for above statements)

FAILURE TO FILE ANNUALLY EVIDENCE OF ASSESSMENT WORK OR NOTICE OF INTENT TO HOLD A MINING CLAIM WITH BOTH THE APPROPRIATE COUNTY RECORDER AND THE BUREAU OF LAND MANAGEMENT WITHIN PRESCRIBED TIME PERIODS WILL CONSTITUTE AN ABANDONMENT OF THE MINING CLAIM(S).

FILE THIS ORIGINAL NOTICE WITH APPROPRIATE COUNTY RECORDER (by September 30) AND FILE A DUPLICATE NOTICE (by December 30) WITH THE BUREAU OF LAND MANAGEMENT, CALIFORNIA STATE OFFICE, 2800 COTTAGE WAY RM W1834, SACRAMENTO, CA 95825-0451

Any person who willfully makes a false statement with respect to any mining claim on the affidavit of labor or improvements or on the supplementary affidavit is guilty of a misdemeanor, and upon conviction shall be punished by a fine of not more than two hundred dollars (\$200) or by imprisonment in the county jail for not more than six months, or by both the fine and imprisonment. (Public Resources Code of California, Div. 3.5, Chap. 1, Sec. 3913c,d).

This form is for the purpose of complying with the laws of the United States and the State of California pertaining to assessment work (30 USC 28, 43 CFR 3833.2). Subject to Paperwork Reduction Act and Privacy Act statements available at the BLM California State Office, Sacramento.

**United States Department of the Interior**  
**Bureau of Land Management**  
 BUSINESS & SUPPORT SVCS DIV  
 222 N CENTRAL AVE  
 PHOENIX, AZ 85004 -2203  
 Phone: (602) 417-9200

Receipt

No: 795533

**Transaction #:** 826154

**Date of Transaction:** 12/08/2003

CUSTOMER: NEW 49'ERS  
 PO BOX 47  
 HAPPY CAMP,CA 96039

LINE #	QTY	DESCRIPTION	REMARKS	UNIT PRICE	TOTAL
1	1.00	LOCATABLE MINERALS / MINING CLAIMS-NOT NEW-UNADJUD, ONE AUTH NO. ONLY / MINING CLAIM MONEY RECEIVED (455) CASES: AMC355008/\$10.00	POL 2003 (2)	- n/a -	10.00
<b>TOTAL:</b>					<b>\$10.00</b>

PAYMENT INFORMATION

1	AMOUNT: \$10.00	POSTMARKED: 10/04/2003
	TYPE: CHECK	RECEIVED: 12/08/2003
	CHECK NO: 9880	
	NAME: THE NEW 49'ERS, INC.	
	PO BOX 47	
	HAPPY CAMP CA 96039	

REMARKS

This receipt was generated by the automated BLM Collections and Billing System and is a paper representation of a portion of the official electronic record contained therein.

UNITED STATES  
DEPARTMENT OF THE INTERIOR  
BUREAU OF LAND MANAGEMENT  
**MAINTENANCE FEE WAIVER CERTIFICATION**

367

FORM APPROVED  
OMB NO. 1004-0114  
Expires: December 31, 2002

SEE INSTRUCTIONS ON REVERSE

AMC 355008

- This small miner waiver is filed for the assessment year beginning at noon on September 1, 2003 and ending at noon on September 1, 2004.
- The undersigned and all related parties owned ten or fewer mining claims, mill, or tunnel sites located and maintained on Federal lands in the United States of America on September 1, 2003.
- The undersigned have performed the assessment work **required by law** for each mining claim listed **prior to filing this waiver** and understand that by filing this form; an affidavit of assessment work **must** be recorded by the December 30th following the filing of this waiver.
- The undersigned understand that if the assessment work obligation has not yet come due under 30 U.S.C. 28 (for those claims in their first assessment year only); a notice of intent to hold reciting this condition **must** be recorded by the December 30th following the filing of this waiver.
- The undersigned understand that mill and tunnel sites may also be listed upon this waiver and be waived from payment of the maintenance fee; and that a notice of intent to hold for these sites is required to be recorded by the December 30th immediately following the filing of this waiver.
- The undersigned understand and acknowledge that pursuant to 43 U.S.C. 1212 and 18 U.S.C. 1001; the filing or recording of a false, fictitious, or fraudulent document with the Bureau of Land Management may result in a fine of up to \$250,000, a prison term not to exceed five years, or both.
- The mining claims, mill or tunnel sites for which this waiver from payment of the maintenance fees is requested are:

CLAIM OR SITE NAME	BLM RECORDATION SERIAL NUMBER
1. GOLDEN RECOVERY #1	AMC 355008
2. GOLDEN RECOVERY #2	AMC 355009
3.	
4.	
5.	
6.	
7.	
8.	
9.	
10.	

The owner(s) (claimants) of the above mining claims and sites are:

VELMA FIORINA  
(Owner's Name - Please Print)  
P.O. Box 1154  
(Street or P.O. Box)  
HAPPY CAMP, CA 96039  
(City) (State) (Zip Code)

*Velma Fiorina*  
(Owner's Signature)  
RECEIVED  
BUREAU OF LAND MANAGEMENT  
SEP - 3 A 10:51  
ARIZONA STATE OFFICE  
PHOENIX, ARIZONA

WILLIAM McCracken  
(Owner's Name - Please Print)  
P.O. Box 47  
(Street or P.O. Box)  
HAPPY CAMP, CA 96039  
(City) (State) (Zip Code)

*William McCracken*  
(Owner's Signature)

RAY KOONS  
(Owner's Name - Please Print)  
P.O. Box 944  
(Street or P.O. Box)  
HAPPY CAMP, CA 96039  
(City) (State) (Zip Code)

*Ray Koons*  
(Owner's Signature)

(Continued on reverse)

ENTERED IN COMPUTER  
9/21/03 mjt

CHRISTINE ROBERTSON  
(Owner's Name - Please Print)  
P.O. Box 47  
(Street or P.O. Box)

*Christine Robertson*  
(Owner's Signature)  
HAPPY CAMP, CA 96039  
(City) (State) (Zip Code)

JANICE TROMBETTA  
(Owner's Name - Please Print)  
P.O. Box 349  
(Street or P.O. Box)

*Janice Trombetta*  
(Owner's Signature)  
HAPPY CAMP, CA 96039  
(City) (State) (Zip Code)

(Owner's Name - Please Print)

(Owner's Signature)

(Street or P.O. Box)

(City)

(State)

(Zip Code)

(Owner's Name - Please Print)

(Owner's Signature)

(Street or P.O. Box)

(City)

(State)

(Zip Code)

INSTRUCTIONS

- 1. This certification is made under the provisions of § 1744 of Title 43 and § 28-28k of Title 30 of the United States Code; and the regulations thereunder (43 CFR Part 3830).
- 2. The claimant(s) **must** fill in the dates in paragraph 1 for the beginning and ending of the assessment year for which this waiver is sought.
- 3. The claimant(s) **must** fill in the date in paragraph 2 for the beginning of the assessment year for which this waiver is sought.
- 4. All claim and site names and Bureau of Land Management (BLM) serial numbers **must** be listed for the mining claims, mill sites, and tunnel sites for which the waiver is sought.
- 5. All owners of the mining claims, mill sites, and tunnel sites and their addresses **must** be given.
- 6. This waiver form **must** be signed by all the claimants or their designated agent, in original form. If an agent is designated, a notarized designation of agent, signed by all of the claimants with proper address given, **must** be submitted with this waiver.

- 7. This form **must** be filed no later than September 1st for the upcoming assessment year in the BLM State Office where the mining claims or sites are recorded, or the waiver cannot be granted by the BLM. (Example: to obtain a waiver for the assessment year 2000, which begins at noon on September 1, 1999, you **must** qualify for and file for a waiver no later than September 1, 1999 in the proper BLM State Office).
- 8. For all mining claims which require assessment work, you **must** record an affidavit of labor on or before the December 30th immediately following the filing of this waiver. For all other mining claims or sites waived, you **must** record a notice of intent to hold on or before the December 30th immediately following the filing of this waiver.
- 9. Mill and tunnel sites may also be listed upon this waiver and be waived from payment of the maintenance fee. A notice of intent to hold for these sites is required to be filed by the December 30th following the filing of this waiver.

NOTICE/BURDEN HOURS STATEMENT

The Privacy Act of 1974, *as amended*, and the regulation in 43 CFR 2.48(d) provide that you be furnished the following information in connection with the information required by this certification of waiver from rental fees.

**AUTHORITY:** 30 U.S.C. 28-28k; 43 U.S.C. 1201, 1457, 1740, and 1744; and 43 CFR 3830.

**PRINCIPLE PURPOSE:** This information is to be used to verify that the owner(s) (claimants) of a mining claim has complied with 30 U.S.C. 28f and is entitled to perform assessment work in lieu of paying the maintenance fee for the mining claims listed on this form.

**ROUTINE USE:** (1) Adjudication of the claimant(s) certification of waiver from paying the maintenance fee otherwise required by 30 U.S.C. 28f. (2) Disclosure may be made to appropriate Federal agencies when location is made within the agency's geographic area of responsibility. (3) Information from the record and/or the record will be transferred to the appropriate Federal, State, or local agency, or a member of the public in response to a specific request for pertinent information. (4) Information may also be provided to the Department of Justice or in a proceeding before a court or adjudicative body; or to Federal, State, local or foreign agencies when needed for enforcement of civil or criminal codes or applicable regulations concerning title rights upon the public land.

**EFFECT OF NOT PROVIDING INFORMATION:** Disclosure of this information is required by 30 U.S.C. 28f and 43 CFR Part 3830 for those qualified claimants wishing to take the small miner waiver allowed. Failure to supply the information required in this form to support the claimants certification of waiver from payment of the otherwise required maintenance fees will result in the waiver being disallowed and the mining claims subject to forfeiture by BLM under 30 U.S.C. 28i.

The Paperwork Reduction Act of 1995 requires us to inform you that: This information is being collected to allow the BLM to determine if you qualify for a waiver from the payment of \$100 per mining claim or site maintenance fee established in 30 U.S.C. 28f and the implementing regulations at 43 CFR 3830. A response to this request is required in accordance with the statute to obtain your benefit.

BLM would like you to know that you do not have to respond to this, or any other, Federal agency-sponsored information collection unless it displays a currently valid OMB control number.

Public reporting burden for this form is estimated to average 8 minutes (0.133 hours) per response, including time to review instructions, gathering and maintaining data, and completing and reviewing the form. Direct comments regarding this burden estimate, or any other aspect of this form, to the U.S. Department of the Interior, Bureau of Land Management, (1004-0114) Bureau Clearance Officer (WO-630), Mail Stop 401 LS, 1849 C St., N.W., Washington, D.C. 20240.

FOR OFFICIAL USE ONLY

Sherrie Miles  
(Owner's Name - Please Print)

15529 Larch Street  
(Street or P.O. Box)

(Owner's Name - Please Print)

(Street or P.O. Box)

(Owner's Name - Please Print)

(Street or P.O. Box)

(Owner's Name - Please Print)

(Street or P.O. Box)

*Sherrie Miles*  
(Owner's Signature)

Hesperia CA 92345  
(City) (State) (Zip Code)

(Owner's Signature)

(City) (State) (Zip Code)

(Owner's Signature)

(City) (State) (Zip Code)

(Owner's Signature)

(City) (State) (Zip Code)

INSTRUCTIONS

1. This certification is made under the provisions of § 1744 of Title 43 and § 28-28k of Title 30 of the United States Code; and the regulations thereunder (43 CFR Part 3830).
2. The claimant(s) must fill in the dates in paragraph 1 for the beginning and ending of the assessment year for which this waiver is sought.
3. The claimant(s) must fill in the date in paragraph 2 for the beginning of the assessment year for which this waiver is sought.
4. All claim and site names and Bureau of Land Management (BLM) serial numbers must be listed for the mining claims, mill sites, and tunnel sites for which the waiver is sought.
5. All owners of the mining claims, mill sites, and tunnel sites and their addresses must be given.
6. This waiver form must be signed by all the claimants or their designated agent, in original form. If an agent is designated, a notarized designation of agent, signed by all of the claimants with proper address given, must be submitted with this waiver.

7. This form must be filed no later than September 1st for the upcoming assessment year in the BLM State Office where the mining claims or sites are recorded, or the waiver cannot be granted by the BLM. (Example: to obtain a waiver for the assessment year 2000, which begins at noon on September 1, 1999, you must qualify for and file for a waiver no later than September 1, 1999 in the proper BLM State Office).
8. For all mining claims which require assessment work, you must record an affidavit of labor on or before the December 30th immediately following the filing of this waiver. For all other mining claims or sites waived, you must record a notice of intent to hold on or before the December 30th immediately following the filing of this waiver.
9. Mill and tunnel sites may also be listed upon this waiver and be waived from payment of the maintenance fee. A notice of intent to hold for these sites is required to be filed by the December 30th following the filing of this waiver.

NOTICE/BURDEN HOURS STATEMENT

The Privacy Act of 1974, as amended, and the regulation in 43 CFR 2.48(d) provide that you be furnished the following information in connection with the information required by this certification of waiver from rental fees.

**AUTHORITY:** 30 U.S.C. 28-28k; 43 U.S.C. 1201, 1457, 1740, and 1744; and 43 CFR 3830.

**PRINCIPLE PURPOSE:** This information is to be used to verify that the owner(s) (claimants) of a mining claim has complied with 30 U.S.C. 28f and is entitled to perform assessment work in lieu of paying the maintenance fee for the mining claims listed on this form.

**ROUTINE USE:** (1) Adjudication of the claimant(s) certification of waiver from paying the maintenance fee otherwise required by 30 U.S.C. 28f. (2) Disclosure may be made to appropriate Federal agencies when location is made within the agency's geographic area of responsibility. (3) Information from the record and/or the record will be transferred to the appropriate Federal, State, or local agency, or a member of the public in response to a specific request for pertinent information. (4) Information may also be provided to the Department of Justice or in a proceeding before a court or adjudicative body; or to Federal, State, local or foreign agencies when needed for enforcement of civil or criminal codes or applicable regulations concerning title rights upon the public land.

**EFFECT OF NOT PROVIDING INFORMATION:** Disclosure of this information is required by 30 U.S.C. 28f and 43 CFR Part 3830 for those qualified claimants wishing to take the small miner waiver allowed. Failure to supply the information required in this form to support the claimants certification of waiver from payment of the otherwise required maintenance fees will result in the waiver being disallowed and the mining claims subject to forfeiture by BLM under 30 U.S.C. 28i.

The Paperwork Reduction Act of 1995 requires us to inform you that:

This information is being collected to allow the BLM to determine if you qualify for a waiver from the payment of \$100 per mining claim or site maintenance fee established in 30 U.S.C. 28f and the implementing regulations at 43 CFR 3830. A response to this request is required in accordance with the statute to obtain your benefit.

BLM would like you to know that you do not have to respond to this, or any other, Federal agency-sponsored information collection unless it displays a currently valid OMB control number.

Public reporting burden for this form is estimated to average 8 minutes (0.133 hours) per response, including time to review instructions, gathering and maintaining data, and completing and reviewing the form. Direct comments regarding this burden estimate, or any other aspect of this form, to the U.S. Department of the Interior, Bureau of Land Management, (1004-0114) Bureau Clearance Officer (WO-630), Mail Stop 401 LS, 1849 C St., N.W., Washington, D.C. 20240.

FOR OFFICIAL USE ONLY

RECEIVED  
BUREAU OF  
LAND MANAGEMENT  
2003 SEP - 3 A 10:51  
STATE OFFICE  
PHOENIX, ARIZONA  
ARIZONA



KAY TABBERT

(Owner's Name - Please Print)

*Kay Tabbert*  
(Owner's Signature)

88616 5TH AVENUE  
(Street or P.O. Box)

FLORENCE, OR 97439  
(City) (State) (Zip Code)

(Owner's Name - Please Print)

(Owner's Signature)

(Street or P.O. Box)

(City) (State) (Zip Code)

(Owner's Name - Please Print)

(Owner's Signature)

(Street or P.O. Box)

(City) (State) (Zip Code)

(Owner's Name - Please Print)

(Owner's Signature)

(Street or P.O. Box)

(City) (State) (Zip Code)

INSTRUCTIONS

- This certification is made under the provisions of § 1744 of Title 43 and § 28-28k of Title 30 of the United States Code; and the regulations thereunder (43 CFR Part 3830).
- The claimant(s) **must** fill in the dates in paragraph 1 for the beginning and ending of the assessment year for which this waiver is sought.
- The claimant(s) **must** fill in the date in paragraph 2 for the beginning of the assessment year for which this waiver is sought.
- All claim and site names and Bureau of Land Management (BLM) serial numbers **must** be listed for the mining claims, mill sites, and tunnel sites for which the waiver is sought.
- All owners of the mining claims, mill sites, and tunnel sites and their addresses **must** be given.
- This waiver form **must** be signed by all the claimants or their designated agent, in original form. If an agent is designated, a notarized designation of agent, signed by all of the claimants with proper address given, **must** be submitted with this waiver.
- This form **must** be filed no later than September 1st for the upcoming assessment year in the BLM State Office where the mining claims or sites are recorded, or the waiver cannot be granted by the BLM. (Example: to obtain a waiver for the assessment year 2000, which begins at noon on September 1, 1999, you **must** qualify for and file for a waiver no later than September 1, 1999 in the proper BLM State Office).
- For all mining claims which require assessment work, you **must** record an affidavit of labor on or before the December 30th immediately following the filing of this waiver. For all other mining claims or sites waived, you **must** record a notice of intent to hold on or before the December 30th immediately following the filing of this waiver.
- Mill and tunnel sites may also be listed upon this waiver and be waived from payment of the maintenance fee. A notice of intent to hold for these sites is required to be filed by the December 30th following the filing of this waiver.

NOTICE/BURDEN HOURS STATEMENT

The Privacy Act of 1974, *as amended*, and the regulation in 43 CFR 2.48(d) provide that you be furnished the following information in connection with the information required by this certification of waiver from rental fees.

**AUTHORITY:** 30 U.S.C. 28-28k; 43 U.S.C. 1201, 1457, 1740, and 1744; and 43 CFR 3830.

**PRINCIPLE PURPOSE:** This information is to be used to verify that the owner(s) (claimants) of a mining claim has complied with 30 U.S.C. 28f and is entitled to perform assessment work in lieu of paying the maintenance fee for the mining claims listed on this form.

**ROUTINE USE:** (1) Adjudication of the claimant(s) certification of waiver from paying the maintenance fee otherwise required by 30 U.S.C. 28f. (2) Disclosure may be made to appropriate Federal agencies when location is made within the agency's geographic area of responsibility. (3) Information from the record and/or the record will be transferred to the appropriate Federal, State, or local agency, or a member of the public in response to a specific request for pertinent information. (4) Information may also be provided to the Department of Justice or in a proceeding before a court or adjudicative body; or to Federal, State, local or foreign agencies when needed for enforcement of civil or criminal codes or applicable regulations concerning title rights upon the public land.

**EFFECT OF NOT PROVIDING INFORMATION:** Disclosure of this information is required by 30 U.S.C. 28f and 43 CFR Part 3830 for those qualified claimants wishing to take the small miner waiver allowed. Failure to supply the information required in this form to support the claimants certification of waiver from payment of the otherwise required maintenance fees will result in the waiver being disallowed and the mining claims subject to forfeiture by BLM under 30 U.S.C. 28i.

The Paperwork Reduction Act of 1995 requires us to inform you that:

This information is being collected to allow the BLM to determine if you qualify for a waiver from the payment of \$100 per mining claim or site maintenance fee established in 30 U.S.C. 28f and the implementing regulations at 43 CFR 3830. A response to this request is required in accordance with the statute to obtain your benefit.

BLM would like you to know that you do not have to respond to this, or any other, Federal agency-sponsored information collection unless it displays a currently valid OMB control number.

Public reporting burden for this form is estimated to average 8 minutes (0.133 hours) per response, including time to review instructions, gathering and maintaining data, and completing and reviewing the form. Direct comments regarding this burden estimate, or any other aspect of this form, to the U.S. Department of the Interior, Bureau of Land Management, (1004-0114) Bureau Clearance Officer (WO-630), Mail Stop 401 LS, 1849 C St., N.W., Washington, D.C. 20240.

FOR OFFICIAL USE ONLY

RECEIVED  
BUREAU OF  
LAND MANAGEMENT  
SEP - 3 A 10 51  
ARIZONA  
STATE OFFICE  
PHOENIX, ARIZONA

BRENDA NELSON  
(Owner's Name - Please Print)  
P.O. Box 47  
(Street or P.O. Box)

*Brenda Nelson*  
(Owner's Signature)  
HAPPY CAMP, CA 96039  
(City) (State) (Zip Code)

(Owner's Name - Please Print)  
(Street or P.O. Box)

(Owner's Signature)  
(City) (State) (Zip Code)

(Owner's Name - Please Print)  
(Street or P.O. Box)

(Owner's Signature)  
(City) (State) (Zip Code)

(Owner's Name - Please Print)  
(Street or P.O. Box)

(Owner's Signature)  
(City) (State) (Zip Code)

INSTRUCTIONS

1. This certification is made under the provisions of § 1744 of Title 43 and § 28-28k of Title 30 of the United States Code; and the regulations thereunder (43 CFR Part 3830).
2. The claimant(s) **must** fill in the dates in paragraph 1 for the beginning and ending of the assessment year for which this waiver is sought.
3. The claimant(s) **must** fill in the date in paragraph 2 for the beginning of the assessment year for which this waiver is sought.
4. All claim and site names and Bureau of Land Management (BLM) serial numbers **must** be listed for the mining claims, mill sites, and tunnel sites for which the waiver is sought.
5. All owners of the mining claims, mill sites, and tunnel sites and their addresses **must** be given.
6. This waiver form **must** be signed by all the claimants or their designated agent, in original form. If an agent is designated, a notarized designation of agent, signed by all of the claimants with proper address given, **must** be submitted with this waiver.
7. This form **must** be filed no later than September 1st for the upcoming assessment year in the BLM State Office where the mining claims or sites are recorded, or the waiver cannot be granted by the BLM. (Example: to obtain a waiver for the assessment year 2000, which begins at noon on September 1, 1999, you **must** qualify for and file for a waiver no later than September 1, 1999 in the proper BLM State Office).
8. For all mining claims which require assessment work, you **must** record an affidavit of labor on or before the December 30th immediately following the filing of this waiver. For all other mining claims or sites waived, you **must** record a notice of intent to hold on or before the December 30th immediately following the filing of this waiver.
9. Mill and tunnel sites may also be listed upon this waiver and be waived from payment of the maintenance fee. A notice of intent to hold for these sites is required to be filed by the December 30th following the filing of this waiver.

NOTICE/BURDEN HOURS STATEMENT

The Privacy Act of 1974, *as amended*, and the regulation in 43 CFR 2.48(d) provide that you be furnished the following information in connection with the information required by this certification of waiver from rental fees.

**AUTHORITY:** 30 U.S.C. 28-28k; 43 U.S.C. 1201, 1457, 1740, and 1744; and 43 CFR 3830.

**PRINCIPLE PURPOSE:** This information is to be used to verify that the owner(s) (claimants) of a mining claim has complied with 30 U.S.C. 28f and is entitled to perform assessment work in lieu of paying the maintenance fee for the mining claims listed on this form.

**ROUTINE USE:** (1) Adjudication of the claimant(s) certification of waiver from paying the maintenance fee otherwise required by 30 U.S.C. 28f. (2) Disclosure may be made to appropriate Federal agencies when location is made within the agency's geographic area of responsibility. (3) Information from the record and/or the record will be transferred to the appropriate Federal, State, or local agency, or a member of the public in response to a specific request for pertinent information. (4) Information may also be provided to the Department of Justice or in a proceeding before a court or adjudicative body; or to Federal, State, local or foreign agencies when needed for enforcement of civil or criminal codes or applicable regulations concerning title rights upon the public land.

**EFFECT OF NOT PROVIDING INFORMATION:** Disclosure of this information is required by 30 U.S.C. 28f and 43 CFR Part 3830 for those qualified claimants wishing to take the small miner waiver allowed. Failure to supply the information required in this form to support the claimants certification of waiver from payment of the otherwise required maintenance fees will result in the waiver being disallowed and the mining claims subject to forfeiture by BLM under 30 U.S.C. 28i.

The Paperwork Reduction Act of 1995 requires us to inform you that:

This information is being collected to allow the BLM to determine if you qualify for a waiver from the payment of \$100 per mining claim or site maintenance fee established in 30 U.S.C. 28f and the implementing regulations at 43 CFR 3830. A response to this request is required in accordance with the statute to obtain your benefit.

BLM would like you to know that you do not have to respond to this, or any other, Federal agency-sponsored information collection unless it displays a currently valid OMB control number.

Public reporting burden for this form is estimated to average 8 minutes (0.133 hours) per response, including time to review instructions, gathering and maintaining data, and completing and reviewing the form. Direct comments regarding this burden estimate, or any other aspect of this form, to the U.S. Department of the Interior, Bureau of Land Management, (1004-0114) Bureau Clearance Officer (WO-630), Mail Stop 401 LS, 1849 C St., N.W., Washington, D.C. 20240.

FOR OFFICIAL USE ONLY

RECEIVED  
BUREAU OF  
LAND MANAGEMENT  
003 SEP - 3 A 10:51  
PHOENIX, ARIZONA  
STATE OFFICE  
ARIZONA

# THE NEW 49'ers

INCORPORATED

August 29, 2003

Bureau of Land Management  
Arizona State Office  
222 N. Central, Suite 101  
Phoenix, AZ 85004-2203

Dear BLM:

Please find enclosed the Maintenance Fee Waiver Certification form for our claims in Arizona--AMC #355008 and AMC #355009.

I like to request the copy enclosed be date stamped for my records. I would appreciate this very much.

Thanks for all your hard work!

Sincerely,



Maria McCracken

ARIZONA  
STATE OFFICE  
PHOENIX, ARIZONA

2003 SEP -3 A 10:51

RECEIVED  
BUREAU OF  
LAND MANAGEMENT





2B. Date(s) the assessment work was performed June - August 2002  
(month) (day(s)) (year)

3. Name(s) and address(s) of Person(s) who performed the labor and improvements:

<u>Name(s) (print)</u>	<u>Current Mailing or Residence Address (print)</u>
<u>The New 49'ers Inc</u>	<u>P.O Box 47, Happy Camp, CA 96039</u>
<u>Dave McCracken, President</u>	

4. Name(s) and address(s) of Person(s) who hold and claim subject mining claim(s) for the valuable mineral(s) contained therein:

<u>Name(s) (print)</u>	<u>Current Mailing or Residence Address (print)</u>
<u>Brenda Nelson</u>	<u>P.O Box 47, Happy Camp, CA 96039</u>
<u>Janice Trombetta</u>	<u>Same</u>
<u>Kay Tabbert</u>	<u>Same</u>
<u>Ray Koons</u>	<u>Same</u>
<u>Sherrie Miles</u>	<u>Same</u>
<u>Velma Fiorina</u>	<u>Same</u>
<u>William McCracken</u>	<u>Same</u>
<u>Christine Robertson</u>	<u>Same</u>

5. The undersigned testify that on the date of sept 1, 2000, all monuments required by law were erected upon the subject claim(s), and all notices required by law were posted on the subject claim(s) or copies thereof were in place, and at said date each corner monument bore or contained marking sufficient to appropriately designate the corner of the claim to which it pertains and the name of the claim(s).

I (we) hereby certify under penalty of perjury under the laws of the State of California that the foregoing statements are true and correct:

Dave McCracken, Date 27 Dec 02  
(Signature of person(s) responsible for above statements)

FAILURE TO FILE ANNUALLY EVIDENCE OF ASSESSMENT WORK OR NOTICE OF INTENT TO HOLD A MINING CLAIM WITH BOTH THE APPROPRIATE COUNTY RECORDER AND THE BUREAU OF LAND MANAGEMENT WITHIN PRESCRIBED TIME PERIODS WILL CONSTITUTE AN ABANDONMENT OF THE MINING CLAIM(S).

FILE THIS ORIGINAL NOTICE WITH APPROPRIATE COUNTY RECORDER (by September 30) AND FILE A DUPLICATE NOTICE (by December 30) WITH THE BUREAU OF LAND MANAGEMENT, CALIFORNIA STATE OFFICE, 2800 COTTAGE WAY RM W1834, SACRAMENTO, CA 95825-0451

Any person who willfully makes a false statement with respect to any mining claim on the affidavit of labor or improvements or on the supplementary affidavit is guilty of a misdemeanor, and upon conviction shall be punished by a fine of not more than two hundred dollars(\$200) or by imprisonment in the county jail for not more than six months, or by both the fine and imprisonment. (Public Resources Code of California, Div. 3.5, Chap. 1, Sec. 3913c,d).

This form is for the purpose of complying with the laws of the United States and the State of California pertaining to assessment work (30 USC 28, 43 CFR 3833.2). Subject to Paperwork Reduction Act and Privacy Act statements available at the BLM California State Office, Sacramento.

United States Department of the Interior  
 Bureau of Land Management  
 BUSINESS & SUPPORT SVCS DIV  
 222 N CENTRAL AVE  
 PHOENIX, AZ 85004 -2203  
 Phone: (602) 417-9200

Receipt	
No:	614668

Transaction #: 640895	
Date of Transaction: 01/02/2003	
CUSTOMER:	DAVE MCCRACKEN PO BOX 47 HAPPY CAMP,CA 96039

LINE #	QTY	DESCRIPTION	REMARKS	UNIT PRICE	TOTAL
1	1.00	LOCATABLE MINERALS / MINING CLAIMS-NOT NEW-UNADJUD,ONE AUTH NO. ONLY / MINING CLAIM MONEY RECEIVED (455) CASES: AMC355008/\$10.00	POL 2002 (2)	- n/a -	10.00
<b>TOTAL:</b>					<b>\$10.00</b>

PAYMENT INFORMATION			
1	AMOUNT:	\$10.00	POSTMARKED: 12/27/2002
	TYPE:	CHECK	RECEIVED: 01/02/2003
	CHECK NO:	8984	
	NAME:	THE NEW 49ER'S, INC. PO BOX 47 HAPPY CAMP CA 96039	

REMARKS

This receipt was generated by the automated BLM Collections and Billing System and is a paper representation of a portion of the official electronic record contained therein.

PLACE STICKER AT TOP OF ENVELOPE TO THE RIGHT OF THE RETURN ADDRESS. FOLD AT DOTTED LINE

**CERTIFIED MAIL**



7001 0320 0005 2444 8165

**RETURN RECEIPT  
REQUESTED**

**FIRST CLASS MAIL**

**THE NEW 49ERS, INC.**  
27 Davis Road/P.O. Box 47  
Happy Camp, CA 96039  
(530) 493-2012

**TO:** BUREAU OF LAND MANAGEMENT  
222 N. CENTRAL AVENUE SUITE 101  
PHOENIX, AZ 85004-2203



RECEIVED  
BUREAU OF LAND MANAGEMENT

2003 JAN -2 A 9:37

ARIZ  
STATE C  
PHOENIX



UNITED STATES  
DEPARTMENT OF THE INTERIOR  
BUREAU OF LAND MANAGEMENT

340

FORM APPROVED  
OMB NO. 1004-0114  
Expires: December 31, 2002

MAINTENANCE FEE WAIVER CERTIFICATION

AMC 355008

SEE INSTRUCTIONS ON REVERSE

1. This small miner waiver is filed for the assessment year beginning at noon on September 1, 02 and ending at noon on September 1, 03.
2. The undersigned and all related parties owned ten or fewer mining claims, mill, or tunnel sites located and maintained on Federal lands in the United States of America on September 1, 02.
3. The undersigned have performed the assessment work **required by law** for each mining claim listed **prior to filing this waiver** and understand that by filing this form; an affidavit of assessment work **must** be recorded by the December 30th following the filing of this waiver.
4. The undersigned understand that if the assessment work obligation has not yet come due under 30 U.S.C. 28 (for those claims in their first assessment year only); a notice of intent to hold reciting this condition **must** be recorded by the December 30th following the filing of this waiver.
5. The undersigned understand that mill and tunnel sites may also be listed upon this waiver and be waived from payment of the maintenance fee; and that a notice of intent to hold for these sites is required to be recorded by the December 30th immediately following the filing of this waiver.
6. The undersigned understand and acknowledge that pursuant to 43 U.S.C. 1212 and 18 U.S.C. 1001; the filing or recording of a false, fictitious, or fraudulent document with the Bureau of Land Management may result in a fine of up to \$250,000, a prison term not to exceed five years, or both.
7. The mining claims, mill or tunnel sites for which this waiver from payment of the maintenance fees is requested are:

CLAIM OR SITE NAME	BLM RECORDATION SERIAL NUMBER
1. Golden Recovery #1	AMC 355008
2. Golden Recovery #2	AMC 355009
3.	
4.	
5.	
6.	
7.	
8.	
9.	
10.	

RECEIVED  
 BUREAU OF  
 LAND MANAGEMENT  
 ARIZONA  
 STATE OFFICE  
 PHOENIX, ARIZONA  
 2002 SEP -3 A 10:44

The owner(s) (claimants) of the above mining claims and sites are:

Velma Fiorina

*Velma Fiorina*  
(Owner's Signature)

(Owner's Name - Please Print)

P.O. Box 1154

(Street or P.O. Box)

Happy Camp CA 96039

(City) (State) (Zip Code)

Ray Koons

*Ray Koons*  
(Owner's Signature)

(Owner's Name - Please Print)

P.O. Box 944

(Street or P.O. Box)

Happy Camp CA 96039

(City) (State) (Zip Code)

William McCracken

*William McCracken*  
(Owner's Signature)

(Owner's Name - Please Print)

P.O. Box 47

(Street or P.O. Box)

Happy Camp CA 96039

(City) (State) (Zip Code)

(Continued on reverse)

**Postmarked timely**

ENTERED IN COMPUTER  
9/9/02 NCAJ

Christine Robertson  
(Owner's Name - Please Print)

*Christine Robertson*  
(Owner's Signature)

P.O. Box 47  
(Street or P.O. Box)

Happy Camp CA 96039  
(City) (State) (Zip Code)

Janice Trombetta  
(Owner's Name - Please Print)

*Janice Trombetta*  
(Owner's Signature)

P.O. Box 349  
(Street or P.O. Box)

Happy Camp CA 96039  
(City) (State) (Zip Code)

(Owner's Name - Please Print)

(Owner's Signature)

(Street or P.O. Box)

(City) (State) (Zip Code)

(Owner's Name - Please Print)

(Owner's Signature)

(Street or P.O. Box)

(City) (State) (Zip Code)

INSTRUCTIONS

1. This certification is made under the provisions of § 1744 of Title 43 and § 28-28k of Title 30 of the United States Code; and the regulations thereunder (43 CFR Part 3830).
2. The claimant(s) **must** fill in the dates in paragraph 1 for the beginning and ending of the assessment year for which this waiver is sought.
3. The claimant(s) **must** fill in the date in paragraph 2 for the beginning of the assessment year for which this waiver is sought.
4. All claim and site names and Bureau of Land Management (BLM) serial numbers **must** be listed for the mining claims, mill sites, and tunnel sites for which the waiver is sought.
5. All owners of the mining claims, mill sites, and tunnel sites and their addresses **must** be given.
6. This waiver form **must** be signed by all the claimants or their designated agent, in original form. If an agent is designated, a notarized designation of agent, signed by all of the claimants with proper address given, **must** be submitted with this waiver.
7. This form **must** be filed no later than September 1st for the upcoming assessment year in the BLM State Office where the mining claims or sites are recorded, or the waiver cannot be granted by the BLM. (Example: to obtain a waiver for the assessment year 2000, which begins at noon on September 1, 1999, you **must** qualify for and file for a waiver no later than September 1, 1999 in the proper BLM State Office).
8. For all mining claims which require assessment work, you **must** record an affidavit of labor on or before the December 30th immediately following the filing of this waiver. For all other mining claims or sites waived, you **must** record a notice of intent to hold on or before the December 30th immediately following the filing of this waiver.
9. Mill and tunnel sites may also be listed upon this waiver and be waived from payment of the maintenance fee. A notice of intent to hold for these sites is required to be filed by the December 30th following the filing of this waiver.

NOTICE/BURDEN HOURS STATEMENT

The Privacy Act of 1974, *as amended*, and the regulation in 43 CFR 2.48(d) provide that you be furnished the following information in connection with the information required by this certification of waiver from rental fees.

**AUTHORITY:** 30 U.S.C. 28-28k; 43 U.S.C. 1201, 1457, 1740, and 1744; and 43 CFR 3830.

**PRINCIPLE PURPOSE:** This information is to be used to verify that the owner(s) (claimants) of a mining claim has complied with 30 U.S.C. 28f and is entitled to perform assessment work in lieu of paying the maintenance fee for the mining claims listed on this form.

**ROUTINE USE:** (1) Adjudication of the claimant(s) certification of waiver from paying the maintenance fee otherwise required by 30 U.S.C. 28f. (2) Disclosure may be made to appropriate Federal agencies when location is made within the agency's geographic area of responsibility. (3) Information from the record and/or the record will be transferred to the appropriate Federal, State, or local agency, or a member of the public in response to a specific request for pertinent information. (4) Information may also be provided to the Department of Justice or in a proceeding before a court or adjudicative body; or to Federal, State, local or foreign agencies when needed for enforcement of civil or criminal codes or applicable regulations concerning title rights upon the public land.

**EFFECT OF NOT PROVIDING INFORMATION:** Disclosure of this information is required by 30 U.S.C. 28f and 43 CFR Part 3830 for those qualified claimants wishing to take the small miner waiver allowed. Failure to supply the information required in this form to support the claimants certification of waiver from payment of the otherwise required maintenance fees will result in the waiver being disallowed and the mining claims subject to forfeiture by BLM under 30 U.S.C. 28i.

The Paperwork Reduction Act of 1995 requires us to inform you that:

This information is being collected to allow the BLM to determine if you qualify for a waiver from the payment of \$100 per mining claim or site maintenance fee established in 30 U.S.C. 28f and the implementing regulations at 43 CFR 3830. A response to this request is required in accordance with the statute to obtain your benefit.

BLM would like you to know that you do not have to respond to this, or any other, Federal agency-sponsored information collection unless it displays a currently valid OMB control number.

Public reporting burden for this form is estimated to average 8 minutes (0.133 hours) per response, including time to review instructions, gathering and maintaining data, and completing and reviewing the form. Direct comments regarding this burden estimate, or any other aspect of this form, to the U.S. Department of the Interior, Bureau of Land Management, (1004-0114) Bureau Clearance Officer (WO-630), Mail Stop 401 LS, 1849 C St., N.W., Washington, D.C. 20240.

FOR OFFICIAL USE ONLY

Brenda Nelson

(Owner's Name - Please Print)

1821 NE Foothill Blvd. Apt. D

(Street or P.O. Box)

Brenda Nelson (Owner's Signature)

Grants Pass

(City)

OR

(State)

97526

(Zip Code)

(Owner's Name - Please Print)

(Owner's Signature)

(Street or P.O. Box)

(City)

(State)

(Zip Code)

(Owner's Name - Please Print)

(Owner's Signature)

(Street or P.O. Box)

(City)

(State)

(Zip Code)

(Owner's Name - Please Print)

(Owner's Signature)

(Street or P.O. Box)

(City)

(State)

(Zip Code)

RECEIVED BUREAU OF LAND MANAGEMENT 2002 SEP - 3 A 10:40 PHOENIX, ARIZONA STATE OFFICE

INSTRUCTIONS

- 1. This certification is made under the provisions of § 1744 of Title 43 and § 28-28k of Title 30 of the United States Code; and the regulations thereunder (43 CFR Part 3830).
2. The claimant(s) must fill in the dates in paragraph 1 for the beginning and ending of the assessment year for which this waiver is sought.
3. The claimant(s) must fill in the date in paragraph 2 for the beginning of the assessment year for which this waiver is sought.
4. All claim and site names and Bureau of Land Management (BLM) serial numbers must be listed for the mining claims, mill sites, and tunnel sites for which the waiver is sought.
5. All owners of the mining claims, mill sites, and tunnel sites and their addresses must be given.
6. This waiver form must be signed by all the claimants or their designated agent, in original form. If an agent is designated, a notarized designation of agent, signed by all of the claimants with proper address given, must be submitted with this waiver.

- 7. This form must be filed no later than September 1st for the upcoming assessment year in the BLM State Office where the mining claims or sites are recorded, or the waiver cannot be granted by the BLM. (Example: to obtain a waiver for the assessment year 2000, which begins at noon on September 1, 1999, you must qualify for and file for a waiver no later than September 1, 1999 in the proper BLM State Office).
8. For all mining claims which require assessment work, you must record an affidavit of labor on or before the December 30th immediately following the filing of this waiver. For all other mining claims or sites waived, you must record a notice of intent to hold on or before the December 30th immediately following the filing of this waiver.
9. Mill and tunnel sites may also be listed upon this waiver and be waived from payment of the maintenance fee. A notice of intent to hold for these sites is required to be filed by the December 30th following the filing of this waiver.

NOTICE/BURDEN HOURS STATEMENT

The Privacy Act of 1974, as amended, and the regulation in 43 CFR 2.48(d) provide that you be furnished the following information in connection with the information required by this certification of waiver from rental fees.

AUTHORITY: 30 U.S.C. 28-28k; 43 U.S.C. 1201, 1457, 1740, and 1744; and 43 CFR 3830.

PRINCIPLE PURPOSE: This information is to be used to verify that the owner(s) (claimants) of a mining claim has complied with 30 U.S.C. 28f and is entitled to perform assessment work in lieu of paying the maintenance fee for the mining claims listed on this form.

ROUTINE USE: (1) Adjudication of the claimant(s) certification of waiver from paying the maintenance fee otherwise required by 30 U.S.C. 28f. (2) Disclosure may be made to appropriate Federal agencies when location is made within the agency's geographic area of responsibility. (3) Information from the record and/or the record will be transferred to the appropriate Federal, State, or local agency, or a member of the public in response to a specific request for pertinent information. (4) Information may also be provided to the Department of Justice or in a proceeding before a court or adjudicative body; or to Federal, State, local or foreign agencies when needed for enforcement of civil or criminal codes or applicable regulations concerning title rights upon the public land.

EFFECT OF NOT PROVIDING INFORMATION: Disclosure of this information is required by 30 U.S.C. 28f and 43 CFR Part 3830 for those qualified claimants wishing to take the small miner waiver allowed. Failure to supply the information required in this form to support the claimants certification of waiver from payment of the otherwise required maintenance fees will result in the waiver being disallowed and the mining claims subject to forfeiture by BLM under 30 U.S.C. 28i.

The Paperwork Reduction Act of 1995 requires us to inform you that:

This information is being collected to allow the BLM to determine if you qualify for a waiver from the payment of \$100 per mining claim or site maintenance fee established in 30 U.S.C. 28f and the implementing regulations at 43 CFR 3830. A response to this request is required in accordance with the statute to obtain your benefit.

BLM would like you to know that you do not have to respond to this, or any other, Federal agency-sponsored information collection unless it displays a currently valid OMB control number.

Public reporting burden for this form is estimated to average 8 minutes (0.133 hours) per response, including time to review instructions, gathering and maintaining data, and completing and reviewing the form. Direct comments regarding this burden estimate, or any other aspect of this form, to the U.S. Department of the Interior, Bureau of Land Management, (1004-0114) Bureau Clearance Officer (WO-630), Mail Stop 401 LS, 1849 C St., N.W., Washington, D.C. 20240.

FOR OFFICIAL USE ONLY

Sherrie E. Miles

(Owner's Name - Please Print)

15529 Larch Street

(Street or P.O. Box)

(Owner's Name - Please Print)

(Street or P.O. Box)

(Owner's Name - Please Print)

(Street or P.O. Box)

(Owner's Name - Please Print)

(Street or P.O. Box)

Sherrie E. Miles

(Owner's Signature)

Hesperia

(City)

CA

(State)

92345

(Zip Code)

(Owner's Signature)

(City)

(State)

(Zip Code)

(Owner's Signature)

(City)

(State)

(Zip Code)

(Owner's Signature)

(City)

(State)

(Zip Code)

RECEIVED  
 BUREAU OF  
 LAND MANAGEMENT  
 2002 SEP - 3 A 10:40  
 STATE OFFICE  
 HOENIX, ARIZONA

**INSTRUCTIONS**

- This certification is made under the provisions of § 1744 of Title 43 and § 28-28k of Title 30 of the United States Code; and the regulations thereunder (43 CFR Part 3830).
- The claimant(s) **must** fill in the dates in paragraph 1 for the beginning and ending of the assessment year for which this waiver is sought.
- The claimant(s) **must** fill in the date in paragraph 2 for the beginning of the assessment year for which this waiver is sought.
- All claim and site names and Bureau of Land Management (BLM) serial numbers **must** be listed for the mining claims, mill sites, and tunnel sites for which the waiver is sought.
- All owners of the mining claims, mill sites, and tunnel sites and their addresses **must** be given.
- This waiver form **must** be signed by all the claimants or their designated agent, in original form. If an agent is designated, a notarized designation of agent, signed by all of the claimants with proper address given, **must** be submitted with this waiver.
- This form **must** be filed no later than September 1st for the upcoming assessment year in the BLM State Office where the mining claims or sites are recorded, or the waiver cannot be granted by the BLM. (Example: to obtain a waiver for the assessment year 2000, which begins at noon on September 1, 1999, you **must** qualify for and file for a waiver no later than September 1, 1999 in the proper BLM State Office).
- For all mining claims which require assessment work, you **must** record an affidavit of labor on or before the December 30th immediately following the filing of this waiver. For all other mining claims or sites waived, you **must** record a notice of intent to hold on or before the December 30th immediately following the filing of this waiver.
- Mill and tunnel sites may also be listed upon this waiver and be waived from payment of the maintenance fee. A notice of intent to hold for these sites is required to be filed by the December 30th following the filing of this waiver.

**NOTICE/BURDEN HOURS STATEMENT**

The Privacy Act of 1974, *as amended*, and the regulation in 43 CFR 2.48(d) provide that you be furnished the following information in connection with the information required by this certification of waiver from rental fees.

**AUTHORITY:** 30 U.S.C. 28-28k; 43 U.S.C. 1201, 1457, 1740, and 1744; and 43 CFR 3830.

**PRINCIPLE PURPOSE:** This information is to be used to verify that the owner(s) (claimants) of a mining claim has complied with 30 U.S.C. 28f and is entitled to perform assessment work in lieu of paying the maintenance fee for the mining claims listed on this form.

**ROUTINE USE:** (1) Adjudication of the claimant(s) certification of waiver from paying the maintenance fee otherwise required by 30 U.S.C. 28f. (2) Disclosure may be made to appropriate Federal agencies when location is made within the agency's geographic area of responsibility. (3) Information from the record and/or the record will be transferred to the appropriate Federal, State, or local agency, or a member of the public in response to a specific request for pertinent information. (4) Information may also be provided to the Department of Justice or in a proceeding before a court or adjudicative body; or to Federal, State, local or foreign agencies when needed for enforcement of civil or criminal codes or applicable regulations concerning title rights upon the public land.

**EFFECT OF NOT PROVIDING INFORMATION:** Disclosure of this information is required by 30 U.S.C. 28f and 43 CFR Part 3830 for those qualified claimants wishing to take the small miner waiver allowed. Failure to supply the information required in this form to support the claimants certification of waiver from payment of the otherwise required maintenance fees will result in the waiver being disallowed and the mining claims subject to forfeiture by BLM under 30 U.S.C. 28i.

The Paperwork Reduction Act of 1995 requires us to inform you that:

This information is being collected to allow the BLM to determine if you qualify for a waiver from the payment of \$100 per mining claim or site maintenance fee established in 30 U.S.C. 28f and the implementing regulations at 43 CFR 3830. A response to this request is required in accordance with the statute to obtain your benefit.

BLM would like you to know that you do not have to respond to this, or any other, Federal agency-sponsored information collection unless it displays a currently valid OMB control number.

Public reporting burden for this form is estimated to average 8 minutes (0.133 hours) per response, including time to review instructions, gathering and maintaining data, and completing and reviewing the form. Direct comments regarding this burden estimate, or any other aspect of this form, to the U.S. Department of the Interior, Bureau of Land Management, (1004-0114) Bureau Clearance Officer (WO-630), Mail Stop 401 LS, 1849 C St., N.W., Washington, D.C. 20240.

**FOR OFFICIAL USE ONLY**

Kay, Tabbert  
 (Owner's Name - Please Print)  
 P.O. Box 1  
 (Street or P.O. Box)  
 (Owner's Name - Please Print)  
 (Street or P.O. Box)  
 (Owner's Name - Please Print)  
 (Street or P.O. Box)  
 (Owner's Name - Please Print)  
 (Street or P.O. Box)

*Kay Tabbert*  
 (Owner's Signature)  
 Happy Camp CA 96039  
 (City) (State) (Zip Code)  
 (Owner's Signature)  
 (City) (State) (Zip Code)  
 (Owner's Signature)  
 (City) (State) (Zip Code)  
 (Owner's Signature)  
 (City) (State) (Zip Code)

RECEIVED  
 BUREAU OF  
 LAND MANAGEMENT  
 2002 SEP -3 A 10:40  
 STATE OFFICE  
 PHOENIX, ARIZONA

**INSTRUCTIONS**

- This certification is made under the provisions of § 1744 of Title 43 and § 28-28k of Title 30 of the United States Code; and the regulations thereunder (43 CFR Part 3830).
- The claimant(s) **must** fill in the dates in paragraph 1 for the beginning and ending of the assessment year for which this waiver is sought.
- The claimant(s) **must** fill in the date in paragraph 2 for the beginning of the assessment year for which this waiver is sought.
- All claim and site names and Bureau of Land Management (BLM) serial numbers **must** be listed for the mining claims, mill sites, and tunnel sites for which the waiver is sought.
- All owners of the mining claims, mill sites, and tunnel sites and their addresses **must** be given.
- This waiver form **must** be signed by all the claimants or their designated agent, in original form. If an agent is designated, a notarized designation of agent, signed by all of the claimants with proper address given, **must** be submitted with this waiver.
- This form **must** be filed no later than September 1st for the upcoming assessment year in the BLM State Office where the mining claims or sites are recorded, or the waiver cannot be granted by the BLM. (Example: to obtain a waiver for the assessment year 2000, which begins at noon on September 1, 1999, you **must** qualify for and file for a waiver no later than September 1, 1999 in the proper BLM State Office).
- For all mining claims which require assessment work, you **must** record an affidavit of labor on or before the December 30th immediately following the filing of this waiver. For all other mining claims or sites waived, you **must** record a notice of intent to hold on or before the December 30th immediately following the filing of this waiver.
- Mill and tunnel sites may also be listed upon this waiver and be waived from payment of the maintenance fee. A notice of intent to hold for these sites is required to be filed by the December 30th following the filing of this waiver.

**NOTICE/BURDEN HOURS STATEMENT**

The Privacy Act of 1974, *as amended*, and the regulation in 43 CFR 2.48(d) provide that you be furnished the following information in connection with the information required by this certification of waiver from rental fees.

**AUTHORITY:** 30 U.S.C. 28-28k; 43 U.S.C. 1201, 1457, 1740, and 1744; and 43 CFR 3830.

**PRINCIPLE PURPOSE:** This information is to be used to verify that the owner(s) (claimants) of a mining claim has complied with 30 U.S.C. 28f and is entitled to perform assessment work in lieu of paying the maintenance fee for the mining claims listed on this form.

**ROUTINE USE:** (1) Adjudication of the claimant(s) certification of waiver from paying the maintenance fee otherwise required by 30 U.S.C. 28f. (2) Disclosure may be made to appropriate Federal agencies when location is made within the agency's geographic area of responsibility. (3) Information from the record and/or the record will be transferred to the appropriate Federal, State, or local agency, or a member of the public in response to a specific request for pertinent information. (4) Information may also be provided to the Department of Justice or in a proceeding before a court or adjudicative body; or to Federal, State, local or foreign agencies when needed for enforcement of civil or criminal codes or applicable regulations concerning title rights upon the public land.

**EFFECT OF NOT PROVIDING INFORMATION:** Disclosure of this information is required by 30 U.S.C. 28f and 43 CFR Part 3830 for those qualified claimants wishing to take the small miner waiver allowed. Failure to supply the information required in this form to support the claimants certification of waiver from payment of the otherwise required maintenance fees will result in the waiver being disallowed and the mining claims subject to forfeiture by BLM under 30 U.S.C. 28i.

The Paperwork Reduction Act of 1995 requires us to inform you that:

This information is being collected to allow the BLM to determine if you qualify for a waiver from the payment of \$100 per mining claim or site maintenance fee established in 30 U.S.C. 28f and the implementing regulations at 43 CFR 3830. A response to this request is required in accordance with the statute to obtain your benefit.

BLM would like you to know that you do not have to respond to this, or any other, Federal agency-sponsored information collection unless it displays a currently valid OMB control number.

Public reporting burden for this form is estimated to average 8 minutes (0.133 hours) per response, including time to review instructions, gathering and maintaining data, and completing and reviewing the form. Direct comments regarding this burden estimate, or any other aspect of this form, to the U.S. Department of the Interior, Bureau of Land Management, (1004-0114) Bureau Clearance Officer (WO-630), Mail Stop 401 LS, 1849 C St., N.W., Washington, D.C. 20240.

**FOR OFFICIAL USE ONLY**

# THE NEW 49'ers

INCORPORATED

August 28, 2002

Bureau of Land Management  
222 N. Central Avenue  
Phoenix, AZ 85004-2203

Dear Bureau of Land Management:

Please find enclosed Maintenance Fee Waiver Certification form for our claims AMC #355008 and AMC #355009.

I would like the copy enclosed date-stamped for my records. Please return copy to: The New 49'ers, Attention: Maria McCracken, P.O. Box 47, Happy Camp, CA 96039

Thank you for your good work.

Sincerely,



Maria McCracken

ARIZONA  
STATE OFFICE  
PHOENIX, ARIZONA

2002 SEP - 3 A 10: 40

RECEIVED  
BUREAU OF  
LAND MANAGEMENT



**United States Department of the Interior**  
**Bureau of Land Management**  
 BUSINESS & SUPPORT SVCS DIV  
 222 N CENTRAL AVE  
 PHOENIX, AZ 85004 -2203  
 Phone: (602) 417-9200

Receipt	
No:	402576

**Transaction #:** 422249  
**Date of Transaction:** 10/31/2001

**CUSTOMER:** THE NEW 49ERS, INC.  
 27 DAVIS ROAD  
 PO BOX 47  
 HAPPY CAMP, CA 96039

LINE #	QTY	COMMODITY / SUBJECT / ACTION / PRODUCT	REMARKS	UNIT PRICE	TOTAL
1	1.00	LOCATABLE MINERALS / MINING CLAIMS-NOT NEW-UNADJUD, ONE AUTH NO. ONLY / MINING CLAIM MONEY RECEIVED (455)		- n/a -	\$10.00
<b>TOTAL:</b>					<b>\$10.00</b>

PAYMENT INFORMATION			
1	AMOUNT:	\$10.00	POSTMARKED: 10/25/2001
	TYPE:	CHECK	RECEIVED: 10/30/2001
	CHECK NO:	8438	
	NAME:	THE NEW 49'ERS, INC 27 DAVIS ROAD PO BOX 47 HAPPY CAMP CA 96039	

REMARKS

CASE SERIAL NUMBER INFORMATION		
TRNS #	LINE #	CASES
422249	1	AMC355008/\$10.00

This receipt was generated by the automated BLM Collections and Billings System and is a paper representation of a portion of the official electronic record contained therein.



# THE NEW 49'ers

INCORPORATED


October 25, 2001

Bureau of Land Management – Arizona State Office  
222 N. Central, Suite 101  
Phoenix, AZ 85004-2203

To Whom It May Concern:

We intend to hold the following mining claims for the 2001 Assessment year:

<u>CLAIM NAME</u>	<u>BLM SERIAL NUMBER</u>	<u>LA PAZ COUNTY RECORDS DOCUMENT NO.</u>
GOLDEN RECOVERY #1	AMC 355008	2000-04091
GOLDEN RECOVERY #2	AMC 355009	2000-04092

  
\_\_\_\_\_  
Maria McCracken, Vice President  
The New 49'ers, Inc.

10-25-01  
Date

ENTERED IN COMPUTER  
RE 12/3/2001

CA 3800-02.  
Rev. 8/97  
p. 1

U.S. Dept. the Interior/Bureau of Land Management

RECORDING REQUESTED BY:  
(Mail recording to:)

Name Dave McCracken

Address P.O. Box 47

Happy Camp, CA 96039



**2001-04165**  
Page 1 of 3  
Requested By: NEW 49RS  
PATRICIA L WALL, RECORDER  
OFFICIAL RECORDS OF LA PAZ COUNTY, AZ  
10/05/2001 04:14 PM Recording Fee \$15.00

FOR RECORDER'S USE

**AFFIDAVIT OF ASSESSMENT WORK ( ARIZONA )**

No. of claims 2  
x \$5/claim =  
total due BLM\$ \$10

To whom it may concern, please take notice that:

- 1. Certain labor and improvements required by law were performed or made on, or for the benefit of, the following mining claim or claims (which together comprise a group of contiguous claims) in the County of LA PAZ, California, in the mining assessment year ending September 1, 2001.

Name of Mining Claim	Location by S/T/R/Mer. Example: 29/9N/14E/SBM	AMC No.	County Recordation Data (Write in Instrument or Book and Page No.)			
			Original Recordation	Date	Last Amendment	Date
Golden Recovery #1	/ / /	355008				
Golden Recovery #2	/ / /	355009				
	/ / /					
	/ / /					

- 2A. Type of labor and improvements (specify what was done and give the total value for that labor and improvements - at least \$100 for each claim). If a geological, geochemical, or geophysical survey was performed, as per 30 U.S.C. 28-1, reference title of report of survey in question, give cost and date of the survey and report, and indicate it was filed with the County Recorder.

Description	Value
Sample holes dug and mined by the members of the New 49'ers Prospecting organization.	\$3,612
<b>Total Value</b>	<b>\$3,612</b>

T  
A  
X  
  
C  
O  
L  
L  
E  
C  
T  
O  
R  
  
U  
S  
E

ARIZONA  
STATE OFFICE  
PHOENIX, ARIZONA  
2001 OCT 30 A 9:21  
BUREAU OF LAND MANAGEMENT

ENTERED IN COMPUTER  
RE 12/3/2001

UNITED STATES  
DEPARTMENT OF THE INTERIOR  
BUREAU OF LAND MANAGEMENT

Amc 355008

FORM APPROVED  
OMB NO. 1004-0114  
Expires: December 31, 2002

MAINTENANCE FEE WAIVER CERTIFICATION

SEE INSTRUCTIONS ON REVERSE

312

1. This small miner waiver is filed for the assessment year beginning at noon on September 1, 01 and ending at noon on September 1, 02
2. The undersigned and all related parties owned ten or fewer mining claims, mill, or tunnel sites located and maintained on Federal lands in the United States of America on September 1, 01.
3. The undersigned have performed the assessment work **required by law** for each mining claim listed **prior to filing this waiver** and understand that by filing this form; an affidavit of assessment work **must** be recorded by the December 30th following the filing of this waiver.
4. The undersigned understand that if the assessment work obligation has not yet come due under 30 U.S.C. 28 (for those claims in their first assessment year only); a notice of intent to hold reciting this condition **must** be recorded by the December 30th following the filing of this waiver.
5. The undersigned understand that mill and tunnel sites may also be listed upon this waiver and be waived from payment of the maintenance fee; and that a notice of intent to hold for these sites is required to be recorded by the December 30th immediately following the filing of this waiver.
6. The undersigned understand and acknowledge that pursuant to 43 U.S.C. 1212 and 18 U.S.C. 1001; the filing or recording of a false, fictitious, or fraudulent document with the Bureau of Land Management may result in a fine of up to \$250,000, a prison term not to exceed five years, or both.
7. The mining claims, mill or tunnel sites for which this waiver from payment of the maintenance fees is requested are:

CLAIM OR SITE NAME	BLM RECORDATION SERIAL NUMBER
1. Golden Recovery #1	Amc 355008
2. Golden Recovery #2	Amc 355009
3.	
4.	
5.	
6.	
7.	
8.	
9.	
10.	

The owner(s) (claimants) of the above mining claims and sites are:

✓ Delma Fiorina  
(Owner's Name - Please Print)  
P.O. Box 1154  
(Street or P.O. Box)  
Happy Camp CA 96039  
(City) (State) (Zip Code)

Delma Fiorina  
(Owner's Signature)

✓ Ray Koons  
(Owner's Name - Please Print)  
P.O. Box 944  
(Street or P.O. Box)  
Happy Camp CA 96039  
(City) (State) (Zip Code)

✓ Ray Koons  
(Owner's Signature)

✓ William McCracken  
(Owner's Name - Please Print)  
P.O. Box 47  
(Street or P.O. Box)  
Happy Camp CA 96039  
(City) (State) (Zip Code)

William McCracken  
(Owner's Signature)

(Continued on reverse)

ENTERED INTO COMPUTER

DM10/1/01

Brenda Nelson  
(Owner's Name - Please Print)  
1120 A SW 5th St.  
(Street or P.O. Box)

Brenda M. Nelson  
(Owner's Signature)  
Grants Pass OR 97527  
(City) (State) (Zip Code)

Christine Robertson  
(Owner's Name - Please Print)  
P.O. Box 47  
(Street or P.O. Box)

Christine Robertson  
(Owner's Signature)  
Happy Camp CA 96039  
(City) (State) (Zip Code)

Kay Tabbert  
(Owner's Name - Please Print)  
Po Box 1  
(Street or P.O. Box)

Kay Tabbert  
(Owner's Signature)  
Happy Camp CA 96039  
(City) (State) (Zip Code)

Janice Trombetta  
(Owner's Name - Please Print)  
Po Box 349  
(Street or P.O. Box)

Janice Trombetta  
(Owner's Signature)  
Happy Camp CA 96039  
(City) (State) (Zip Code)

INSTRUCTIONS

1. This certification is made under the provisions of § 1744 of Title 43 and § 28-28k of Title 30 of the United States Code; and the regulations thereunder (43 CFR Part 3830).
2. The claimant(s) **must** fill in the dates in paragraph 1 for the beginning and ending of the assessment year for which this waiver is sought.
3. The claimant(s) **must** fill in the date in paragraph 2 for the beginning of the assessment year for which this waiver is sought.
4. All claim and site names and Bureau of Land Management (BLM) serial numbers **must** be listed for the mining claims, mill sites, and tunnel sites for which the waiver is sought.
5. All owners of the mining claims, mill sites, and tunnel sites and their addresses **must** be given.
6. This waiver form **must** be signed by all the claimants or their designated agent, in original form. If an agent is designated, a notarized designation of agent, signed by all of the claimants with proper address given, **must** be submitted with this waiver.

7. This form **must** be filed no later than September 1st for the upcoming assessment year in the BLM State Office where the mining claims or sites are recorded, or the waiver cannot be granted by the BLM. (Example: to obtain a waiver for the assessment year 2000, which begins at noon on September 1, 1999, you **must** qualify for and file for a waiver no later than September 1, 1999 in the proper BLM State Office).
8. For all mining claims which require assessment work, you **must** record an affidavit of labor on or before the December 30th immediately following the filing of this waiver. For all other mining claims or sites waived, you **must** record a notice of intent to hold on or before the December 30th immediately following the filing of this waiver.
9. Mill and tunnel sites may also be listed upon this waiver and be waived from payment of the maintenance fee. A notice of intent to hold for these sites is required to be filed by the December 30th following the filing of this waiver.

NOTICE/BURDEN HOURS STATEMENT

The Privacy Act of 1974, as amended, and the regulation in 43 CFR 2.48(d) provide that you be furnished the following information in connection with the information required by this certification of waiver from rental fees.

**AUTHORITY:** 30 U.S.C. 28-28k; 43 U.S.C. 1201, 1457, 1740, and 1744; and 43 CFR 3830.

**PRINCIPLE PURPOSE:** This information is to be used to verify that the owner(s) (claimants) of a mining claim has complied with 30 U.S.C. 28f and is entitled to perform assessment work in lieu of paying the maintenance fee for the mining claims listed on this form.

**ROUTINE USE:** (1) Adjudication of the claimant(s) certification of waiver from paying the maintenance fee otherwise required by 30 U.S.C. 28f. (2) Disclosure may be made to appropriate Federal agencies when location is made within the agency's geographic area of responsibility. (3) Information from the record and/or the record will be transferred to the appropriate Federal, State, or local agency, or a member of the public in response to a specific request for pertinent information. (4) Information may also be provided to the Department of Justice or in a proceeding before a court or adjudicative body; or to Federal, State, local or foreign agencies when needed for enforcement of civil or criminal codes or applicable regulations concerning title rights upon the public land.

**EFFECT OF NOT PROVIDING INFORMATION:** Disclosure of this information is required by 30 U.S.C. 28f and 43 CFR Part 3830 for those qualified claimants wishing to take the small miner waiver allowed. Failure to supply the information required in this form to support the claimants certification of waiver from payment of the otherwise required maintenance fees will result in the waiver being disallowed and the mining claims subject to forfeiture by BLM under 30 U.S.C. 28i.

The Paperwork Reduction Act of 1995 requires us to inform you that:

This information is being collected to allow the BLM to determine if you qualify for a waiver from the payment of \$100 per mining claim or site maintenance fee established in 30 U.S.C. 28f and the implementing regulations at 43 CFR 3830. A response to this request is required in accordance with the statute to obtain your benefit.

BLM would like you to know that you do not have to respond to this, or any other, Federal agency-sponsored information collection unless it displays a currently valid OMB control number.

Public reporting burden for this form is estimated to average 8 minutes (0.133 hours) per response, including time to review instructions, gathering and maintaining data, and completing and reviewing the form. Direct comments regarding this burden estimate, or any other aspect of this form, to the U.S. Department of the Interior, Bureau of Land Management, (1004-0114) Bureau Clearance Officer (WO-630), Mail Stop 401 LS, 1849 C St., N.W., Washington, D.C. 20240.

2001 AUG 28 A 10:28  
FOR OFFICIAL USE ONLY

RECEIVED  
BUREAU OF  
LAND MANAGEMENT

✓ Sherrie Miles  
 (Owner's Name - Please Print)

15529 Larch Street  
 (Street or P.O. Box)

(Owner's Name - Please Print)

(Street or P.O. Box)

(Owner's Name - Please Print)

(Street or P.O. Box)

(Owner's Name - Please Print)

(Street or P.O. Box)

*Sherrie Miles*  
 (Owner's Signature)

Hesperia CA 92345  
 (City) (State) (Zip Code)

(Owner's Signature)

(City) (State) (Zip Code)

(Owner's Signature)

(City) (State) (Zip Code)

(Owner's Signature)

(City) (State) (Zip Code)

**INSTRUCTIONS**

1. This certification is made under the provisions of § 1744 of Title 43 and § 28-28k of Title 30 of the United States Code; and the regulations thereunder (43 CFR Part 3830).
2. The claimant(s) must fill in the dates in paragraph 1 for the beginning and ending of the assessment year for which this waiver is sought.
3. The claimant(s) must fill in the date in paragraph 2 for the beginning of the assessment year for which this waiver is sought.
4. All claim and site names and Bureau of Land Management (BLM) serial numbers must be listed for the mining claims, mill sites, and tunnel sites for which the waiver is sought.
5. All owners of the mining claims, mill sites, and tunnel sites and their addresses must be given.
6. This waiver form must be signed by all the claimants or their designated agent, in original form. If an agent is designated, a notarized designation of agent, signed by all of the claimants with proper address given, must be submitted with this waiver.

7. This form must be filed no later than September 1st for the upcoming assessment year in the BLM State Office where the mining claims or sites are recorded, or the waiver cannot be granted by the BLM. (Example: to obtain a waiver for the assessment year 2000, which begins at noon on September 1, 1999, you must qualify for and file for a waiver no later than September 1, 1999 in the proper BLM State Office).
8. For all mining claims which require assessment work, you must record an affidavit of labor on or before the December 30th immediately following the filing of this waiver. For all other mining claims or sites waived, you must record a notice of intent to hold on or before the December 30th immediately following the filing of this waiver.
9. Mill and tunnel sites may also be listed upon this waiver and be waived from payment of the maintenance fee. A notice of intent to hold for these sites is required to be filed by the December 30th following the filing of this waiver.

**NOTICE/BURDEN HOURS STATEMENT**

The Privacy Act of 1974, as amended, and the regulation in 43 CFR 2.48(d) provide that you be furnished the following information in connection with the information required by this certification of waiver from rental fees.

**AUTHORITY:** 30 U.S.C. 28-28k; 43 U.S.C. 1201, 1457, 1740, and 1744; and 43 CFR 3830.

**PRINCIPLE PURPOSE:** This information is to be used to verify that the owner(s) (claimants) of a mining claim has complied with 30 U.S.C. 28f and is entitled to perform assessment work in lieu of paying the maintenance fee for the mining claims listed on this form.

**ROUTINE USE:** (1) Adjudication of the claimant(s) certification of waiver from paying the maintenance fee otherwise required by 30 U.S.C. 28f. (2) Disclosure may be made to appropriate Federal agencies when location is made within the agency's geographic area of responsibility. (3) Information from the record and/or the record will be transferred to the appropriate Federal, State, or local agency, or a member of the public in response to a specific request for pertinent information. (4) Information may also be provided to the Department of Justice or in a proceeding before a court or adjudicative body; or to Federal, State, local or foreign agencies when needed for enforcement of civil or criminal codes or applicable regulations concerning title rights upon the public land.

**EFFECT OF NOT PROVIDING INFORMATION:** Disclosure of this information is required by 30 U.S.C. 28f and 43 CFR Part 3830 for those qualified claimants wishing to take the small miner waiver allowed. Failure to supply the information required in this form to support the claimants certification of waiver from payment of the otherwise required maintenance fees will result in the waiver being disallowed and the mining claims subject to forfeiture by BLM under 30 U.S.C. 28i.

The Paperwork Reduction Act of 1995 requires us to inform you that: This information is being collected to allow the BLM to determine if you qualify for a waiver from the payment of \$100 per mining claim or site maintenance fee established in 30 U.S.C. 28f and the implementing regulations at 43 CFR 3830. A response to this request is required in accordance with the statute to obtain your benefit.

BLM would like you to know that you do not have to respond to this, or any other, Federal agency-sponsored information collection unless it displays a currently valid OMB control number.

Public reporting burden for this form is estimated to average 8 minutes (0.133 hours) per response, including time to review instructions, gathering and maintaining data, and completing and reviewing the form. Direct comments regarding this burden estimate, or any other aspect of this form, to the U.S. Department of the Interior, Bureau of Land Management, (1004-0114) Bureau Clearance Officer (WO-630), Mail Stop 401 LS, 1849 C St., N.W., Washington, D.C. 20240.

**FOR OFFICIAL USE ONLY**

ARIZONA STATE OFFICE PROPERTY

RECEIVED BUREAU OF LAND MANAGEMENT

2000 AUG 20 10:28

# THE NEW 49'ers

INCORPORATED

312

August 17, 2001

Bureau of Land Management  
222 N. Central Avenue  
Phoenix, AZ 85004-2203

Dear BLM,


Please find enclosed Maintenance Fee Waiver Certification form for our claims AMC #355008 and AMC #355009.

I have enclosed a copy so that I can have a date-stamped copy returned to me.

If there are any taxes due on these claims, could you please let me know. I would greatly appreciate a phone call at 530-493-2062. I did not receive any tax bill on these claims.

Again, thank you for your help.

Sincerely,



Maria McCracken

ARIZONA  
STATE OFFICE  
PHOENIX, ARIZONA

2001 AUG 20 A 10: 28

RECEIVED  
BUREAU OF  
LAND MANAGEMENT

Receipt No. 239489

LEAD FILE #'S <sup>lmc</sup>555008

Trans No. 254044

\_\_\_\_\_  
\_\_\_\_\_  
\_\_\_\_\_

AMC Number	Code	Amount
355 008 - 355009	480	10.0
<b>TOTAL:</b>		\$

AMC Number	Code	Amount
<b>TOTAL:</b>		\$

Date of Doc 12/26/00

Date Entered: A 1/8/01

Date Rec'd 12/27/00

Date Verified: Mlyde 2/22/01

Amount Rec'd 10.0

Sent to Accts: 2/22/01

Amount Earned \_\_\_\_\_

Date Earned: \_\_\_\_\_

- 480 POL
- 481 NOI
- 482 MAINT
- 396 TRANS
- 635 AMEND

NOTES:

entered as 485

RECORDING REQUESTED BY:  
 (Mail recording to:)

Name Dave McCracken

Address P.O. Box 47

Happy Camp, CA 96039

FOR RECORDER'S USE

**AFFIDAVIT OF ASSESSMENT WORK ((ARIZONA))**

No. of claims 2  
 x \$5/claim =  
 total due BLMS \$10

To whom it may concern, please take notice that:

- Certain labor and improvements required by law were performed or made on, or for the benefit of, the following mining claim or claims (which together comprise a group of contiguous claims) in the County of La Paz Arizona in the mining assessment year ending September 1, 2000

Name of Mining Claim	Location by S/T/R/Mer. Example: 29/9N/14E/SBM	CAMC No.	County Recordation Data (Write in Instrument or Book and Page No.)			
			Original Recordation Date	Last Amendment Date		
Golden Recovery #1	<u>          </u>	<u>355008</u>	<u>          </u>	<u>          </u>	<u>          </u>	<u>          </u>
Golden Recovery #2	<u>          </u>	<u>355009</u>	<u>          </u>	<u>          </u>	<u>          </u>	<u>          </u>
<u>          </u>	<u>          </u>	<u>          </u>	<u>          </u>	<u>          </u>	<u>          </u>	<u>          </u>
<u>          </u>	<u>          </u>	<u>          </u>	<u>          </u>	<u>          </u>	<u>          </u>	<u>          </u>

(If more space is needed use supplemental sheet)

2A. Type of labor and improvements (specify what was done and give the total value for that labor and improvements - at least \$100 for each claim). If a geological, geochemical, or geophysical survey was performed, as per 30 U.S.C. 28-1, reference title of report of survey in question, give cost and date of the survey and report, and indicate it was filed with the County Recorder.

Description	Value
Sample holes dug and mined by the members of the New 49'ers	\$3500
Prospecting Organization	
<u>          </u>	<u>          </u>
<u>          </u>	<u>          </u>
<u>          </u>	<u>          </u>
<u>          </u>	<u>          </u>
<u>          </u>	<u>          </u>
<u>          </u>	<u>          </u>
<u>          </u>	<u>          </u>

T  
A  
X  
  
C  
O  
L  
L  
E  
C  
T  
O  
R  
  
U  
S  
E

DEC 26 9 26 AM '00  
 ARIZONA STATE OFFICE  
 B.L.M.

RECEIVED  
**ENTERED INTO COMPUTER**

*118/01*

Total Value \$3500



Dave McCracken  
The New 49'ers  
P.O. Box 47  
Happy Camp, California 96039

Please note that the serial numbers listed on the Affidavit of Assessment Work are incorrect.

The correct serial number for the Golden Recovery #1 is **AMC** 355008, not **CAMC** 355008. Same is true for the Golden Recovery #2.

Gray Hyde  
(602) 417-9356

# THE NEW 49'ers

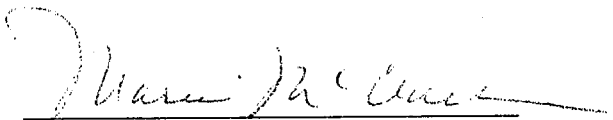
INCORPORATED

December 18, 2000

To Whom It May Concern:

We intend to hold the following mining claims for the 2000-2001 Assessment year:  
I have enclosed an extra copy; would you please return it to me as received.

CLAIM NAME	BLM SERIAL NUMBER	LA PAZ COUNTY RECORDS
GOLDEN RECOVERY #1	CAMC 355008	
GOLDEN RECOVERY #2	CAMC 355009	

  
Maria McCracken, Vice President  
The New 49'ers, Inc.

12/18/00  
Date

*12/27/00 called to be sure  
these are AZ claims.  
Ced*

RECEIVED  
BLM  
ARIZONA STATE OFFICE  
Dec 26 9 26 AM '00

ENTERED INTO COMPUTER

*R 118/01*

**United States Department of the Interior**  
**Bureau of Land Management**  
 BUSINESS & SUPPORT SVCS DIV  
 222 N CENTRAL AVE  
 PHOENIX, AZ 85004 -2203  
 Phone: (602) 417-9200

Receipt	
No:	239489

**Transaction #:** 254044  
**Date of Transaction:** 12/27/2000

**CUSTOMER:** NEW 49ERS INC  
 BOX 47  
 HAPPY CAMP, CA 96039

LINE #	QTY	COMMODITY / SUBJECT / ACTION / PRODUCT	REMARKS	UNIT PRICE	TOTAL
1	1	LOCATABLE MINERALS / MINING CLAIMS-ACCOUNTS/UNADJUDICATED / MINING CLAIM MONEY RECEIVED (455)	POL 2000 (2)	- n/a -	\$10.00
<b>TOTAL:</b>					<b>\$10.00</b>

PAYMENT INFORMATION			
1	AMOUNT:	\$10.00	POSTMARKED: 12/19/2000
	TYPE:	CHECK	RECEIVED: 12/26/2000
	CHECK NO:	8033	
	NAME:	THE NEW 49'ERS, INC. BOX 47 HAPPY CAMP CA 96039	

REMARKS

CASE SERIAL NUMBER INFORMATION		
TRNS #	LINE #	CASES
254044	1	AMC355008

This receipt was generated by the automated BLM Collections and Billings System and is a paper representation of a portion of the official electronic record contained therein.

**NOTICE!!**

**These documents have been scanned!**

**Do not place un-scanned documents beneath this notice!**

**Do not remove this notice from this file!**

GPO Jacket No. 560-102  
Print Order 61540  
Rise Business Services, LLC  
Job=AZ15 7/2/2019



Box Number= AZ15137



Claim Begin-End: AMC355008-AMC355009

**5 Miscellaneous**



AZ15137-10

AMC353844-AMC355008

**NO  
DOCUMENTS  
FOUND**

NO DOCUMENTS FOUND  
NO DOCUMENTS FOUND

**NOTICE!!**

**These documents have been scanned!**

**Do not place un-scanned documents beneath this notice!**

**Do not remove this notice from this file!**

GPO Jacket No. 560-102  
Print Order 61540  
Rise Business Services, LLC  
Job=AZ15 7/2/2019



Box Number= AZ15137




Claim Begin-End: AMC355008-AMC355009

**6 Location Notices-Amendments and Supporting Documents**



AZ15137-10

AMC353844-AMC355008

Recording requested by and  to  
Derek Eimer  
50 The New 49ers  
PO Box 47  
Happy Camp CA 96039

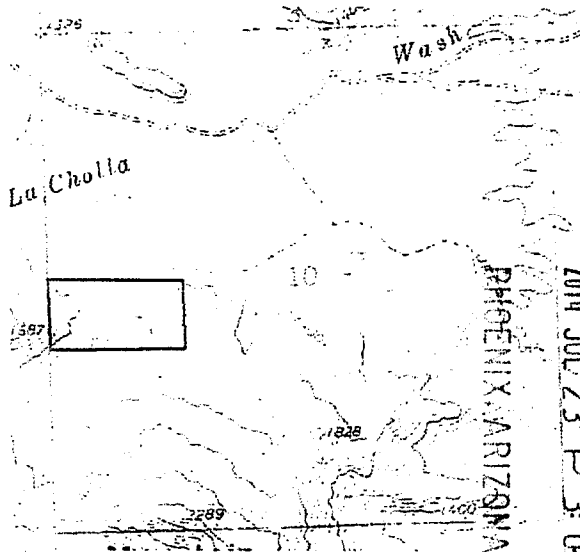
SPACE ABOVE FOR RECORDERS USE ONLY

# Placer Mining Location Notice

Whom it may concern; Please note that...

This claim is amended as to area claimed

1. The name of this Placer Mining Claim is Golden Recovery I
2. Located in Section 10 See Cadastral description for 1/4 Sec. T. R. Med.
3. Located in the La Cholla Mining District, County of La Paz, State of Arizona
4. The original date of this location, as posted on said claim is Sept 1<sup>st</sup>, 2000  
Filed in the LaPaz county recorders office, document # 2000-04091 AMC355008
5. The date of this amendment is July 16, 2014
6. Acreage claimed is 20 acres and shall be located by legal subdivision
7. Cadastral Description; N1/2-NW1/4-SW1/4 of Sec 10, T3N, R20W, G&SR Mer 14  
Excluding from this claim any Private Land or any portion isolated by any easement or Right of Way.



RECEIVED  
PLM RECORDERS OFFICE  
2014 JUL 23 P 3: 03

AMC 355008

- 8 Map
- 9 Locator of said Claim is;  
Derek Eimer

PO BOX 590 HAPPY CAMP, CA 96039

Derek Eimer

# 3084164

Recording requested by and  to

Derek Eimer  
% The New 49ers  
PO Box 47  
Happy Camp CA 96039

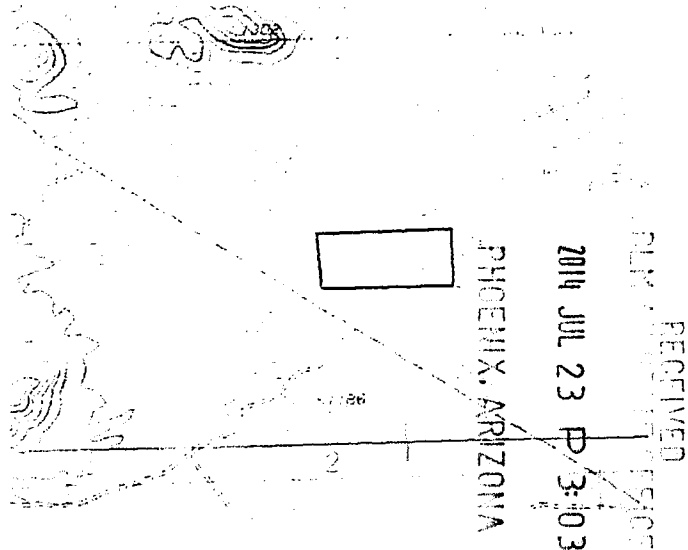
SPACE ABOVE FOR RECORDERS USE ONLY

# Placer Mining Location Notice

Whom it may concern; Please note that...

**This claim is amended as to area claimed**

1. The name of this Placer Mining Claim is Golden Recovery I
2. Located in Section 2 See Cadastral description for 1/4 Sec. T. R. Med.
3. Located in the La Cholla Mining District, County of La Paz, State of Arizona
4. The original date of this location, as posted on said claim is Sept 1<sup>st</sup>, 2000  
Filed in the LaPaz county recorders office, document # 2000-04092 AMC355009
5. The date of this amendment is July 16, 2014
6. Acreage claimed is 20 acres and shall be located by legal subdivision
7. Cadastral Description; S1/2-SW1/4-NB1/4 of Sec 2, T3N, R2OW, G&SR Mer 14  
Excluding from this claim any Private Land or any portion isolated by any easement or Right of Way.



AMC 355009

- 8 Map
- 9 Locator of said Claim is;

Derek Eimer  
*Derek Eimer*

PO BOX 590 HAPPY CAMP, CA 96039



**MINING CLAIM STATUS REPORT**

Status Checked By: mayes  
MTP Checked By: mayes  
GEO Checked By: mayes  
Preadjudication By: mayes 121300  
Final Adjudication By: \_\_\_\_\_

*STATUS 121300. 12/14/00*

LEAD SERIAL NO. AMC 355008 THROUGH AMC 355009

<u>2</u> LODE	@ \$25 = \$ _____	Location Fee
<u>2</u> PLACER	@ \$10 = \$ _____	Service Fee--curable defect
_____ MILL SITE	@ \$100 = \$ _____	Claim Maintenance Fee
_____ TUNNEL SITE	\$ <u>270.</u>	<b>TOTAL FEES</b>
_____ ASSOCIATION	\$ <u>.52</u>	Copy Fees
_____ PLACER	\$ <u>200.24</u>	Overage <input type="checkbox"/> Shortage <input type="checkbox"/>
	\$ <u>470.52</u>	<b>TOTAL RECEIVED</b>

*receipt say 200  
see memo  
POSTMARK*

OVER-THE-COUNTER:  MAIL:  Timely Filed: YES  NO

*located 9-1-2000.  
90 days ran out NOV 30-*

**LEGAL DESCRIPTION:**

T <u>317</u> R <u>20W</u> S <u>10, 32</u>	T _____ R _____ S _____
T _____ R _____ S _____	T _____ R _____ S _____
T _____ R _____ S _____	T _____ R _____ S _____
T _____ R _____ S _____	T _____ R _____ S _____

GENERAL JURISDICTION: BLM  or NATIONAL FOREST  \_\_\_\_\_

SPLIT ESTATE LAND: SX  PX  SRHE  OTHER  \_\_\_\_\_  
Name \_\_\_\_\_  
Specify \_\_\_\_\_

WILDERNESS AREA (WA): NIA \_\_\_\_\_  
Specify \_\_\_\_\_

CLAIMS SUBJECT TO PL 359: YES  NO

PROPER NOTICE FILED IF LOCATING ON SRHE: YES  NO

COMMENTS: Formerly AMC 325959.  
- see 2 PHX 77470 - SX WAIVER All mins

STATUS: PARTIALLY VOID  VOID   
PRIVATE MINERALS  WITHDRAWN  OTHER

COMMENTS: \_\_\_\_\_  
\_\_\_\_\_  
\_\_\_\_\_  
\_\_\_\_\_  
\_\_\_\_\_  
\_\_\_\_\_  
\_\_\_\_\_

# THE NEW 49'ers

INCORPORATED

November 30, 2000

Bureau of Land Management  
222 N. Central Avenue  
Phoenix, AZ 85004-2203


Dear BLM:

Please find enclosed our check #8000 for \$470.52 for two (2) claims; namely, Golden Recovery #1 and Golden Recovery #2.

Per my phone conversation today with your office personnel, if these claims are posted marked today—November 30, 2000, I am within the time frame allowed to file these two claims with your office.

I have requested proof of postage from our post office to make sure we have complied with the above. Thank you for your information and instruction in this matter.


Sincerely,



Maria McCracken

RECEIVED  
BLM  
ARIZONA STATE OFFICE  
DEC 12 9 23 AM '00

The New 49er's Inc.  
Box 47 Happy Camp, Ca. 96039



2000-04091  
Page 1 of 1  
OFFICIAL RECORDS OF LA PAZ COUNTY, AZ  
PATRICIA L WALL, RECORDER  
09/11/2000 04:17 PM Recording Fee \$10.00

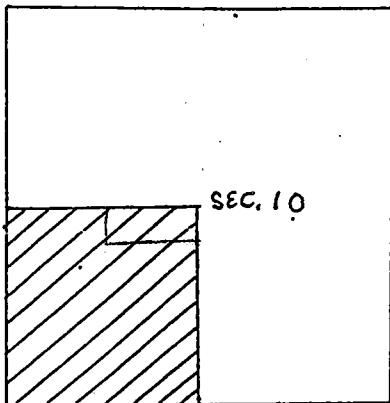
**COPY**

--Space above for Recorder's use only--

# Placer Mining Claim Location Notice

To whom it may concern; Please take note that,

1. The name of this Placer Claim is the ... "Golden Recovery #1"
2. Located in Section 10 See cadastral description for 1/4 sec. T. R. Mer.
3. Located in the La Cholla Mining District, County of La Paz, State of California.
4. The date of this location, as posted on said claim is September 1, 2000
5. Acreage claimed is 160 acres and shall be located by legal subdivision.
6. Cadastral description; Located in the SW4 of Sec. 10 T.3N R.20W G.LSRB&M
7. Map as described by legal subdivision;



- | 8. Locators of said claim are; Name | Address                      |
|-------------------------------------|------------------------------|
| \Brenda Nelson                      | Box 47 Happy Camp, Ca. 96039 |
| Christine Robertson                 | Same                         |
| \Janice Trombetta                   | Same                         |
| \Kay Tabbert                        | Same                         |
| \Ray Koons                          | Same                         |
| \Sherrie Miles                      | Same                         |
| Velma Florina                       | Same                         |
| \William McCracken                  | Same                         |

9. Roy J. Johnson as Agent for All

RECEIVED  
B.L.M.  
ARIZONA STATE OFFICE  
DEC 12 9 23 AM '00

AMC 355008

The New 49er's Inc.  
Box 47 Happy Camp, Ca. 96039



2000-04092  
Page 1 of 1  
OFFICIAL RECORDS OF LA PAZ COUNTY, AZ  
PATRICIA L WALL, RECORDER  
09/11/2000 04:17 PM Recording Fee \$10.00

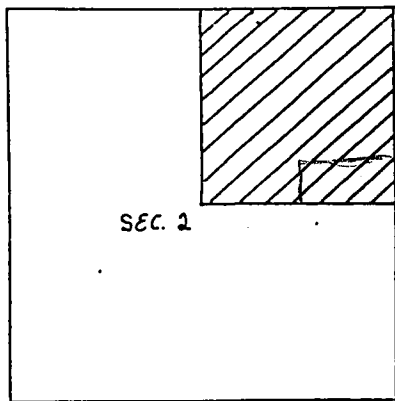
COPY

--Space above for Recorder's use only--

## Placer Mining Claim Location Notice

To whom it may concern; Please take note that,

1. The name of this Placer Claim is the ... "Golden Recovery #2"
2. Located in Section 2 See cadastral description for 1/4 sec. T. R. Mer.
3. Located in the La Cholla Mining District, County of La Paz, State of California.
4. The date of this location, as posted on said claim is September 1, 2000
5. Acreage claimed is 160 acres and shall be located by legal subdivision.
6. Cadastral description; Located in the NE4 of Sec. 2 T.3N R.20W G&SRB&LM
7. Map as described by legal subdivision;



8. Locators of said claim are;
- | Name                | Address                      |
|---------------------|------------------------------|
| Brenda Nelson       | Box 47 Happy Camp, Ca. 96039 |
| Christine Robertson | Same                         |
| Janice Trombetta    | Same                         |
| Kay Tabbert         | Same                         |
| Ray Koons           | Same                         |
| Sherrie Miles       | Same                         |
| Velma Florina       | Same                         |
| William McCracken   | Same                         |

9. Roy J. Johnson as Agent for All

AMC 355009

RECEIVED  
BLM  
ARIZONA STATE OFFICE  
Dec 12 9 23 AM '00

**DEPARTMENT OF THE INTERIOR  
BUREAU OF LAND MANAGEMENT  
STATUS  
(LIVE) Serial Register Page**

RunDate/Time: 12/14/00 12:13 PM

Page 1 of 2

**01 06-28-1934;048STAT1272;43USC315G  
Case Type 221001: EX-STATE-TAYLOR ACT**

**Serial Number  
AZPHX- 0 077470-02**

Mer	Twp	Rng	Sec	SType	SurNr	Suf	-NE-	-NW-	-SW-	-SE-	Acreage	SurNote	State	Cnty	DI/RA	Mgmt Agency
14	0050N	0100W	002	A			--XX	--XX	XXXX	----	320.000		AZ	AZ013	AZ0200	21000000
14	0050N	0100W	002	L	1		X---	----	----	----	47.340		AZ	AZ013	AZ0200	21000000
14	0050N	0100W	002	L	2		-X--	----	----	----	47.260		AZ	AZ013	AZ0200	21000000
14	0050N	0100W	002	L	3		----	X---	----	----	47.180		AZ	AZ013	AZ0200	21000000
14	0050N	0100W	002	L	4		----	-X--	----	----	47.100		AZ	AZ013	AZ0200	21000000
14	0050N	0100W	032	A			XXXX	XXXX	XXXX	-XX-	560.000		AZ	AZ013	AZ0200	21000000
14	0050N	0100W	036	A			XXXX	XXXX	-XX-	----	400.000		AZ	AZ013	AZ0200	21000000
14	0050N	0110W	002	A			--XX	--XX	XXXX	----	320.000		AZ	AZ012	AZ0200	21000000
14	0050N	0110W	002	L	1		X---	----	----	----	44.940		AZ	AZ012	AZ0200	21000000
14	0050N	0110W	002	L	2		-X--	----	----	----	45.030		AZ	AZ012	AZ0200	21000000
14	0050N	0110W	002	L	3		----	X---	----	----	45.110		AZ	AZ012	AZ0200	21000000
14	0050N	0110W	002	L	4		----	-X--	----	----	45.200		AZ	AZ012	AZ0200	21000000
14	0050N	0110W	032	A			XXX-	XXXX	----	----	280.000		AZ	AZ012	AZ0200	21000000
14	0010N	0120W	002	A			--XX	--XX	XXXX	XXXX	480.000		AZ	AZ012	AZ0500	21000000
14	0010N	0120W	002	L	1		X---	----	----	----	40.590		AZ	AZ012	AZ0500	21000000
14	0010N	0120W	002	L	2		-X--	----	----	----	40.500		AZ	AZ012	AZ0500	21000000
14	0010N	0120W	002	L	3		----	X---	----	----	40.400		AZ	AZ012	AZ0500	21000000
14	0010N	0120W	002	L	4		----	-X--	----	----	40.310		AZ	AZ012	AZ0500	21000000
14	0010N	0120W	016	A			XXXX	XXXX	XXXX	XXXX	640.000		AZ	AZ012	AZ0500	21000000
14	0010N	0120W	032	A			XXXX	XXXX	XXXX	XXXX	640.000		AZ	AZ012	AZ0500	21000000
14	0030N	0160W	036	U			XXXX	XXXX	XXXX	XXXX	640.000		AZ	AZ012	AZ0500	21000000
14	0030N	0170W	002	U			XXXX	XXXX	XXXX	XXXX	640.000		AZ	AZ012	AZ0500	21000000
14	0030N	0170W	016	U			XXXX	XXXX	XXXX	XXXX	640.000		AZ	AZ012	AZ0500	21000000
14	0030N	0170W	032	U			XXXX	XXXX	XXXX	XXXX	640.000		AZ	AZ012	AZ0500	21000000
14	0030N	0170W	036	U			XXXX	XXXX	XXXX	XXXX	640.000		AZ	AZ012	AZ0500	21000000
14	0030N	0200W	002	A			--XX	--XX	XXXX	XXXX	480.000		AZ	AZ012	AZ0500	21000000
14	0030N	0200W	002	L	1		X---	----	----	----	14.170		AZ	AZ012	AZ0500	21000000
14	0030N	0200W	002	L	2		-X--	----	----	----	14.310		AZ	AZ012	AZ0500	21000000
14	0030N	0200W	002	L	3		----	X---	----	----	14.470		AZ	AZ012	AZ0500	21000000
14	0030N	0200W	002	L	4		----	-X--	----	----	14.610		AZ	AZ012	AZ0500	21000000
14	0030N	0200W	016	U			XXXX	XXXX	XXXX	XXXX	640.000		AZ	AZ012	AZ0500	21000000
14	0030N	0200W	032	U			XXXX	XXXX	XXXX	----	480.000		AZ	AZ012	AZ0500	21000000
14	0030N	0200W	036	A			XXXX	XXXX	XXXX	----	480.000		AZ	AZ012	AZ0500	21000000

9,508.520

Document Category	Doc ID	Geographic Name	Agency
UNSPECIFIED DEED	08061941		

US Rights in Title	Exception
900 ALL MINERALS	LCS
930 ALL SURF. RIGHTS U.S.LCS	

Data Element No 1	Supplemental Data 1	Data Element 2	Supplemental Data 2
2537	PAT	2536	1112869

DEPARTMENT OF THE INTERIOR  
BUREAU OF LAND MANAGEMENT  
STATUS  
(LIVE) Serial Register Page

RunDate/Time: 12/14/00 12:13 PM

Page 2 of 2

Act Date	Code	Action	Action Remarks	Pending Office	
08/06/1941	868	DEED SIGNED			
08/06/1941	885	TITLE ACCEPTED BY U S			
Name & Address			City, State Zip	Int Rel	% Interest
USA			AZ	ADMIN MGT ENTITY	100.0000000

Line Nr Remarks

0001 KEY 8S10E  
0002 DOC READS 5N10W SEC 2 N2, SW; 5N1W SEC 2 N2, SW;  
0003 3N20W SEC 2 ALL; 1N12W SEC 2 ALL  
0004 SX WAIVER DATED 8/6/1941

RUN TIME: 13:14

DEPARTMENT OF THE INTERIOR  
BUREAU OF LAND MANAGEMENT

RUN DATE: 12/13/00

Input Parameters for Geographic Report with Customer

Admin State: AZ

Geo State: AZ

Case Type:

Case Disposition:

AUTHORIZED,CANCELLED,CLOSED,EXPIRED,PENDING,REJECTED,RELINQUISHED,VOID,WITHDRAWN

MTR:

MTRS: 14 0030N 0200W 002,14 0030N 0200W 010

Total Rows Returned : 23

NO WARRANTY IS MADE BY BLM  
FOR USE OF THE DATA FOR  
PURPOSES NOT INTENDED BY  
BLM

Run Date: 12/13/2000  
 Run Time: 13:14  
 GEOGRAPHIC STATE: AZ

UNITED STATES DEPARTMENT OF INTERIOR  
 BUREAU OF LAND MANAGEMENT  
 GEOGRAPHIC CROSS REFERENCE  
 Sorted by Serial Number

<u>Serial Number</u>	<u>Case Type</u>	<u>Disposition</u>	<u>Actn Code</u>	<u>Actn Txt</u>	<u>Date</u>	<u>Action Remarks</u>	
AZA 001238	288100	CLOSED	(970)	CASE CLOSED	02/21/73	LAK	
EL PASO NATURAL GAS							
			BOX 1492		EL PASO	TX 79978	
						100.00000 HOLDER	
						Total Acres = 1	
<u>Mer</u>	<u>Township</u>	<u>Range</u>	<u>Section</u>	<u>Sur Nr</u>	<u>Sur Suffix</u>	<u>SUR</u>	<u>Aliquot Part</u>
14	0030N	0200W	002			A	N2SW,SWNW,W2SE,SESE;
AZA 023195	380913	CLOSED	(970)	CASE CLOSED	03/22/88		
NEWMONT EXPL							
WESTWORLD INC							
			BOX 2848		ELKO	NV 89801	
			BOX 924677		HOUSTON	TX 77292	
						0.00000 OPERATOR	
						100.00000 CLAIMANT	
						Total Acres = 6.5	
<u>Mer</u>	<u>Township</u>	<u>Range</u>	<u>Section</u>	<u>Sur Nr</u>	<u>Sur Suffix</u>	<u>SUR</u>	<u>Aliquot Part</u>
14	0030N	0200W	002		1	1	PART;
AZA 023452	380913	AUTHORIZED	(868)	EFFECTIVE DATE	08/12/88	W/STIPS	
WESTWORLD INC							
			BOX 924677		HOUSTON	TX 77292	
						100.00000 CLAIMANT	
						Total Acres = 2	
<u>Mer</u>	<u>Township</u>	<u>Range</u>	<u>Section</u>	<u>Sur Nr</u>	<u>Sur Suffix</u>	<u>SUR</u>	<u>Aliquot Part</u>
14	0030N	0200W	002		1	1	POR;
AZA 023597	837000	AUTHORIZED	(237)	LEASE ISSUED	01/12/89	W/STIPS	
NEW 49'ERS							
			900 W APACHE TRAIL		APACHE JUNCTIC AZ	85220	
						100.00000 PERMITTEE	
						Total Acres = 1	
<u>Mer</u>	<u>Township</u>	<u>Range</u>	<u>Section</u>	<u>Sur Nr</u>	<u>Sur Suffix</u>	<u>SUR</u>	<u>Aliquot Part</u>
14	0030N	0200W	002			A	NWSW;
AZA 024276	380913	AUTHORIZED	(868)	EFFECTIVE DATE	12/26/90		
GIBSON ROBERT M							
			16724 LITTLE ROCK SW		ROCHESTER	WA 98579	
						100.00000 OPERATOR	
						Total Acres = 1	
<u>Mer</u>	<u>Township</u>	<u>Range</u>	<u>Section</u>	<u>Sur Nr</u>	<u>Sur Suffix</u>	<u>SUR</u>	<u>Aliquot Part</u>
14	0030N	0200W	002			A	SW;

←



UNITED STATES DEPARTMENT OF INTERIOR  
 BUREAU OF LAND MANAGEMENT  
 GEOGRAPHIC CROSS REFERENCE  
 Sorted by Serial Number

<u>Serial Number</u>	<u>Case Type</u>	<u>Disposition</u>	<u>Actn Code</u>	<u>Actn Txt</u>	<u>Date</u>	<u>Action Remarks</u>	
AZA 024277	380913	AUTHORIZED	(868)	EFFECTIVE DATE	12/26/90	Total Acres = 2.5	
	TOY TAYLOR		RT 1 BOX 165-B		ABERDEEN WA 98520	100.00000 OPERATOR	
<u>Mer</u>	<u>Township</u>	<u>Range</u>	<u>Section</u>	<u>Sur Nr</u>	<u>Sur Suffix</u>	<u>SUR</u>	<u>Aliquot Part</u>
14	0030N	0200W	010			A	E2NW;

<u>Serial Number</u>	<u>Case Type</u>	<u>Disposition</u>	<u>Actn Code</u>	<u>Actn Txt</u>	<u>Date</u>	<u>Action Remarks</u>	
AZA 024279	380913	CLOSED	(970)	CASE CLOSED	08/05/94	Total Acres = 3	
	MARKHAM DOROTHY		22646 204TH AVE SE		MAPLE VALLEY WA 98038	25.00000 OPERATOR	
	MARKHAM LESTER		22646 204TH AVE SE		MAPLE VALLEY WA 98038	25.00000 OPERATOR	
	THOMPSON FRANK		22646 204TH AVE SE		MAPLE VALLEY WA 98038	25.00000 OPERATOR	
	THOMPSON MARIAN J		22646 204TH AVE SE		MAPLE VALLEY WA 98038	25.00000 OPERATOR	
<u>Mer</u>	<u>Township</u>	<u>Range</u>	<u>Section</u>	<u>Sur Nr</u>	<u>Sur Suffix</u>	<u>SUR</u>	<u>Aliquot Part</u>
14	0030N	0200W	010			A	E2;

<u>Serial Number</u>	<u>Case Type</u>	<u>Disposition</u>	<u>Actn Code</u>	<u>Actn Txt</u>	<u>Date</u>	<u>Action Remarks</u>	
AZA 024410	380913	CLOSED	(970)	CASE CLOSED	10/02/90	Total Acres = 1	
	COMINCO AMERICAN INC		15918 E EUCLID AVE		SPOKANE WA 99216	100.00000 OPERATOR	
<u>Mer</u>	<u>Township</u>	<u>Range</u>	<u>Section</u>	<u>Sur Nr</u>	<u>Sur Suffix</u>	<u>SUR</u>	<u>Aliquot Part</u>
14	0030N	0200W	002		1	1	POR;
14	0030N	0200W	010		1	1	POR;

<u>Serial Number</u>	<u>Case Type</u>	<u>Disposition</u>	<u>Actn Code</u>	<u>Actn Txt</u>	<u>Date</u>	<u>Action Remarks</u>	
AZA 024834	292803	CLOSED	(970)	CASE CLOSED	10/16/90	Total Acres = 1	
	UNKNOWN TRESPASSER		2555 E GILA RIDGE RD		YUMA AZ 853652240	100.00000 PARTY-IN-INTEREST	
<u>Mer</u>	<u>Township</u>	<u>Range</u>	<u>Section</u>	<u>Sur Nr</u>	<u>Sur Suffix</u>	<u>SUR</u>	<u>Aliquot Part</u>
14	0030N	0200W	010			A	N2SW;



UNITED STATES DEPARTMENT OF INTERIOR  
 BUREAU OF LAND MANAGEMENT  
 GEOGRAPHIC CROSS REFERENCE  
 Sorted by Serial Number

<u>Serial Number</u>	<u>Case Type</u>	<u>Disposition</u>	<u>Actn Code</u>	<u>Actn Txt</u>	<u>Date</u>	<u>Action Remarks</u>		
AZA 026501	292803	CLOSED	(970)	CASE CLOSED	04/02/92	CH	Total Acres = 2	
GIBSON ROBERT M			16724	LITTLE ROCK SW	ROCHESTER	WA 98579	50.00000	PARTY-IN-INTEREST
JEFFERS GEORGE			10902	SE 164TH	RENTON	WA 98055	50.00000	PARTY-IN-INTEREST
<u>Mer</u>	<u>Township</u>	<u>Range</u>	<u>Section</u>	<u>Sur Nr</u>	<u>Sur Suffix</u>	<u>SUR</u>	<u>Aliquot Part</u>	
14	0030N	0200W	002			A	SW;	

<u>Serial Number</u>	<u>Case Type</u>	<u>Disposition</u>	<u>Actn Code</u>	<u>Actn Txt</u>	<u>Date</u>	<u>Action Remarks</u>		
AZA 028421	292803	CLOSED	(970)	CASE CLOSED	08/15/97	CH	Total Acres = 1	
BLM YUMA FO			2555	E GILA RIDGE RD	YUMA	AZ 853652240	0.00000	OFFICE OF RECORD
UNKNOWN TRESPASSER			2555	E GILA RIDGE RD	YUMA	AZ 853652240	100.00000	PARTY-IN-INTEREST
<u>Mer</u>	<u>Township</u>	<u>Range</u>	<u>Section</u>	<u>Sur Nr</u>	<u>Sur Suffix</u>	<u>SUR</u>	<u>Aliquot Part</u>	
14	0030N	0200W	010		1	1	SE;	

<u>Serial Number</u>	<u>Case Type</u>	<u>Disposition</u>	<u>Actn Code</u>	<u>Actn Txt</u>	<u>Date</u>	<u>Action Remarks</u>		
AZA 028752	380913	AUTHORIZED	(868)	EFFECTIVE DATE	04/12/85		Total Acres = 4.9	
VINCENT HARRY			BOX 2311		QUARTZSITE	AZ 85346	50.00000	OPERATOR
VINCENT HAZEL			BOX 2311		QUARTZSITE	AZ 85346	50.00000	OPERATOR
<u>Mer</u>	<u>Township</u>	<u>Range</u>	<u>Section</u>	<u>Sur Nr</u>	<u>Sur Suffix</u>	<u>SUR</u>	<u>Aliquot Part</u>	
14	0030N	0200W	010			A	NE;	

<u>Serial Number</u>	<u>Case Type</u>	<u>Disposition</u>	<u>Actn Code</u>	<u>Actn Txt</u>	<u>Date</u>	<u>Action Remarks</u>		
AZAR 0003819	288100	AUTHORIZED	(304)	AUTH AMENDED/MODIFIED	11/04/64	AMD #1	Total Acres = 250.67	
EL PASO NATURAL GAS			BOX 1492		EL PASO	TX 79978	100.00000	HOLDER/BILLEE
<u>Mer</u>	<u>Township</u>	<u>Range</u>	<u>Section</u>	<u>Sur Nr</u>	<u>Sur Suffix</u>	<u>SUR</u>	<u>Aliquot Part</u>	
14	0030N	0200W	002			A	SE,NESW,S2NW;	

<u>Serial Number</u>	<u>Case Type</u>	<u>Disposition</u>	<u>Actn Code</u>	<u>Actn Txt</u>	<u>Date</u>	<u>Action Remarks</u>		
AZPHX 0083225	288100	AUTHORIZED	(304)	AUTH AMENDED/MODIFIED	11/04/64	#1	Total Acres = 438.303	
BLM YUMA FO			2555	E GILA RIDGE RD	YUMA	AZ 853652240	0.00000	OFFICE OF RECORD
EL PASO NATURAL GAS			BOX 1492		EL PASO	TX 79978	100.00000	HOLDER/BILLEE

✓

Run Date: 12/13/2000  
Run Time: 13:14  
GEOGRAPHIC STATE: AZ

UNITED STATES DEPARTMENT OF INTERIOR  
BUREAU OF LAND MANAGEMENT  
GEOGRAPHIC CROSS REFERENCE  
Sorted by Serial Number

<u>Mer</u>	<u>Township</u>	<u>Range</u>	<u>Section</u>	<u>Sur Nr</u>	<u>Sur Suffix</u>	<u>SUR</u>	<u>Aliquot Part</u>
14	0030N	0200W	002		1	1	NW,NESW,SE;

DEPARTMENT OF THE INTERIOR  
BUREAU OF LAND MANAGEMENT

325959  
355008

MINING CLAIMS  
Customer Information - With OUT Legal Description  
ACTIVE CLAIMS

Run Date: 12/14/2000 07:28 AM

Page 1 of 1

Admin State: AZ  
Geo State:

\*KOONS RAY INT-REL: CO-OWNER CUSTOMER ID: 40452  
BOX 944  
HAPPY CAMP, CA 96039

Serial No	Claim Name/Number	County	Disposition	Int Rel
AMC325959	GOLDEN RECOVERY #1	LA PAZ	ACTIVE	CO-OWNER
AMC325960	GOLDEN RECOVERY #2	LA PAZ	ACTIVE	CO-OWNER

\*MCCRACKEN WILLIAM INT-REL: CO-OWNER CUSTOMER ID: 47196  
2733 CALIFORNIA ST  
SAN FRANCISCO, CA 94115

Serial No	Claim Name/Number	County	Disposition	Int Rel
AMC325959	GOLDEN RECOVERY #1	LA PAZ	ACTIVE	CO-OWNER
AMC325960	GOLDEN RECOVERY #2	LA PAZ	ACTIVE	CO-OWNER

MILES SHERRIE *old* INT-REL: CO-OWNER CUSTOMER ID: 49275  
BOX 662  
HAPPY CAMP, CA 96039

Serial No	Claim Name/Number	County	Disposition	Int Rel
AMC325959	GOLDEN RECOVERY #1	LA PAZ	ACTIVE	CO-OWNER
AMC325960	GOLDEN RECOVERY #2	LA PAZ	ACTIVE	CO-OWNER

*nw - 15529 Larch St. Hesperia, CA 92345*

NELSON BRENDA *old* INT-REL: CO-OWNER CUSTOMER ID: 52544  
5646 ROCKYDALE RD  
CAVE JUNCTION, OR 97523

Serial No	Claim Name/Number	County	Disposition	Int Rel
AMC325959	GOLDEN RECOVERY #1	LA PAZ	ACTIVE	CO-OWNER
AMC325960	GOLDEN RECOVERY #2	LA PAZ	ACTIVE	CO-OWNER

*nw 1120 - A SW 5th St. Grants Pass, OR 97527*

\*TABBERT KAY INT-REL: CO-OWNER CUSTOMER ID: 71210  
BOX 1  
HAPPY CAMP, CA 96039

Serial No	Claim Name/Number	County	Disposition	Int Rel
AMC325959	GOLDEN RECOVERY #1	LA PAZ	ACTIVE	CO-OWNER
AMC325960	GOLDEN RECOVERY #2	LA PAZ	ACTIVE	CO-OWNER

\*TROMBETTA JANICE INT-REL: CO-OWNER CUSTOMER ID: 73628  
BOX 349  
HAPPY CAMP, CA 96039


Serial No	Claim Name/Number	County	Disposition	Int Rel
AMC325959	GOLDEN RECOVERY #1	LA PAZ	ACTIVE	CO-OWNER
AMC325960	GOLDEN RECOVERY #2	LA PAZ	ACTIVE	CO-OWNER

*per phone conversation  
w/ Maria McCracken  
on 12/14/2000 Lea*

**THE NEW 49'ERS, INC.**

P.O. Box 47 • 27 Davis Road

Happy Camp, CA 96039



Bureau Of Land Management  
222 N. Central Ave.  
Phoenix, AZ 85004-2203

RECEIVED  
B.L.M.  
ARIZONA STATE OFFICE  
DEC 12 9 23 AM '00

85004+2203



